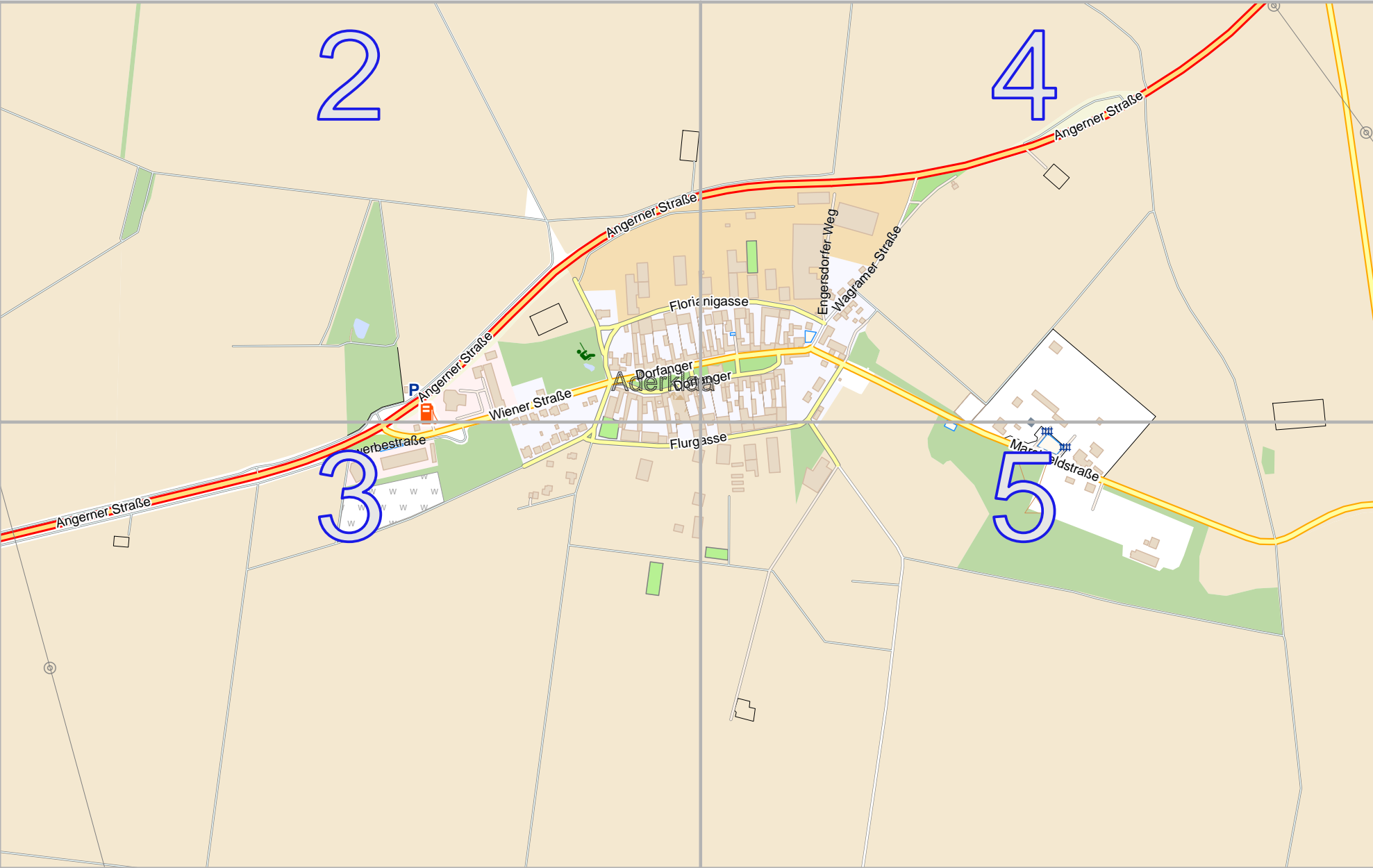


# Aderklaa | 2232

lon 16.55413 lat 48.29111

Map data © OpenStreetMap contributors

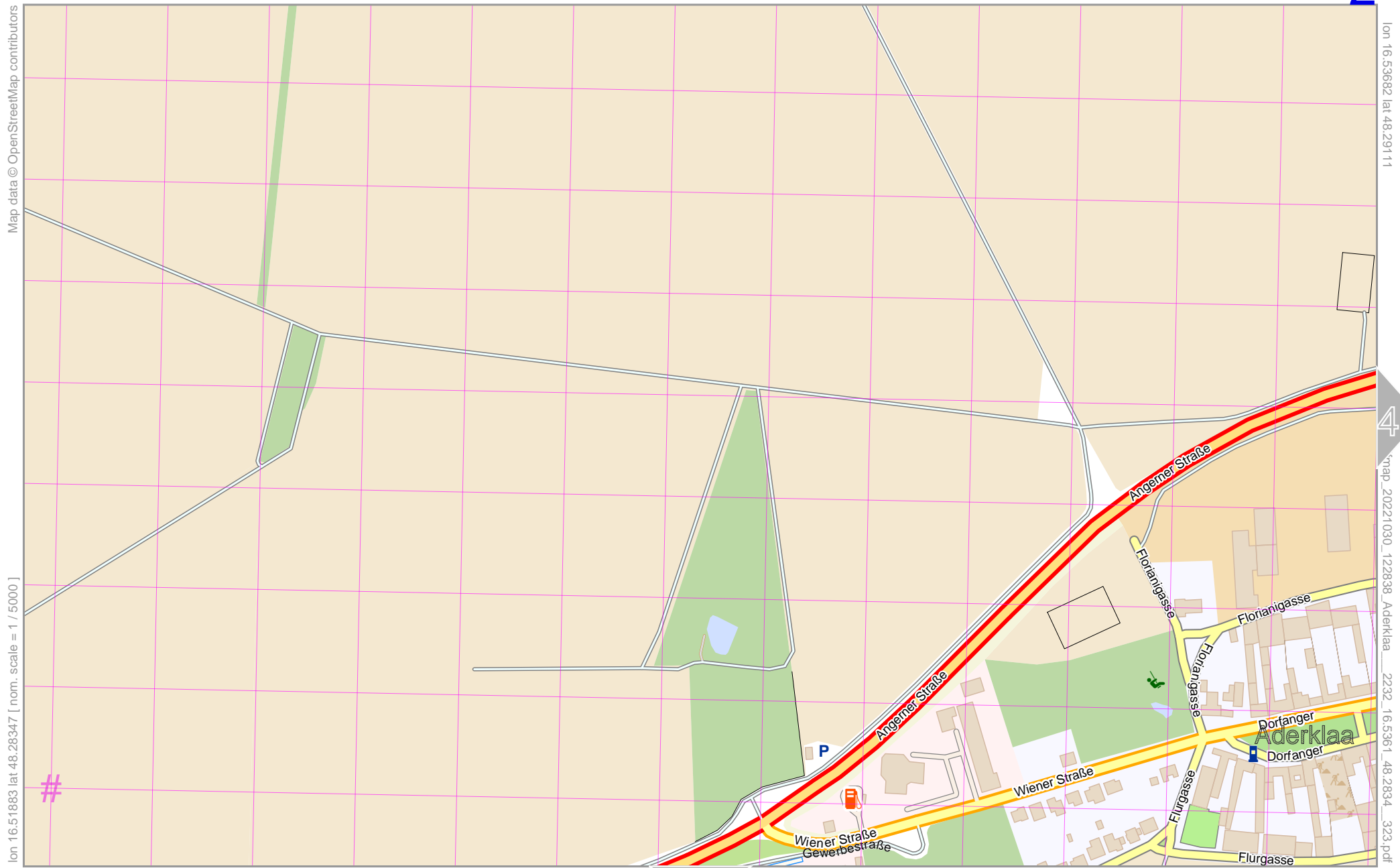


pdfmap\_20221030\_122838\_Aderklaa\_2232\_16.5361\_48.2834\_323.pdf

lon 16.51883 lat 48.27627  
[ nom. scale = 1 / 10000 ]

# Aderklaa | 2232

2



Map data © OpenStreetMap contributors

lon 16.51883 lat 48.28347 [ nom. scale = 1 / 5000 ]

lon 16.53682 lat 48.29111

map\_20221030\_122836\_Aderklaa\_2232\_16.5361\_48.2834\_323.pdf

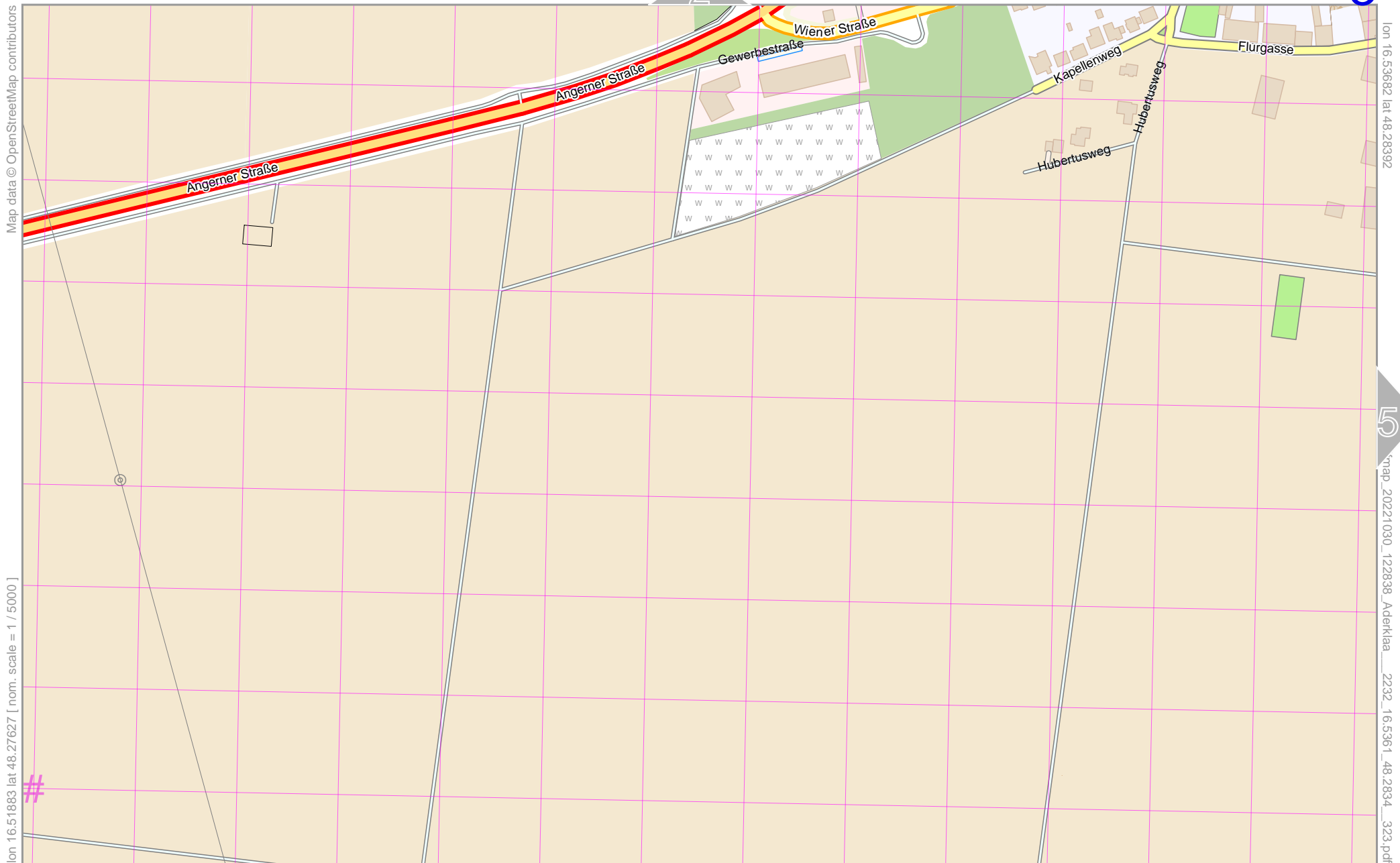
# UTM: 33 U easting 612.70 km northing 5349.00 km  
 UTM-Grid-width = 100m  
 Contour interval = 20m

3

4

#

# Aderklaa | 2232



Map data © OpenStreetMap contributors

lon 16.51883 lat 48.27627 [ nom. scale = 1 / 5000 ]

2

3

lon 16.53682 lat 48.28392

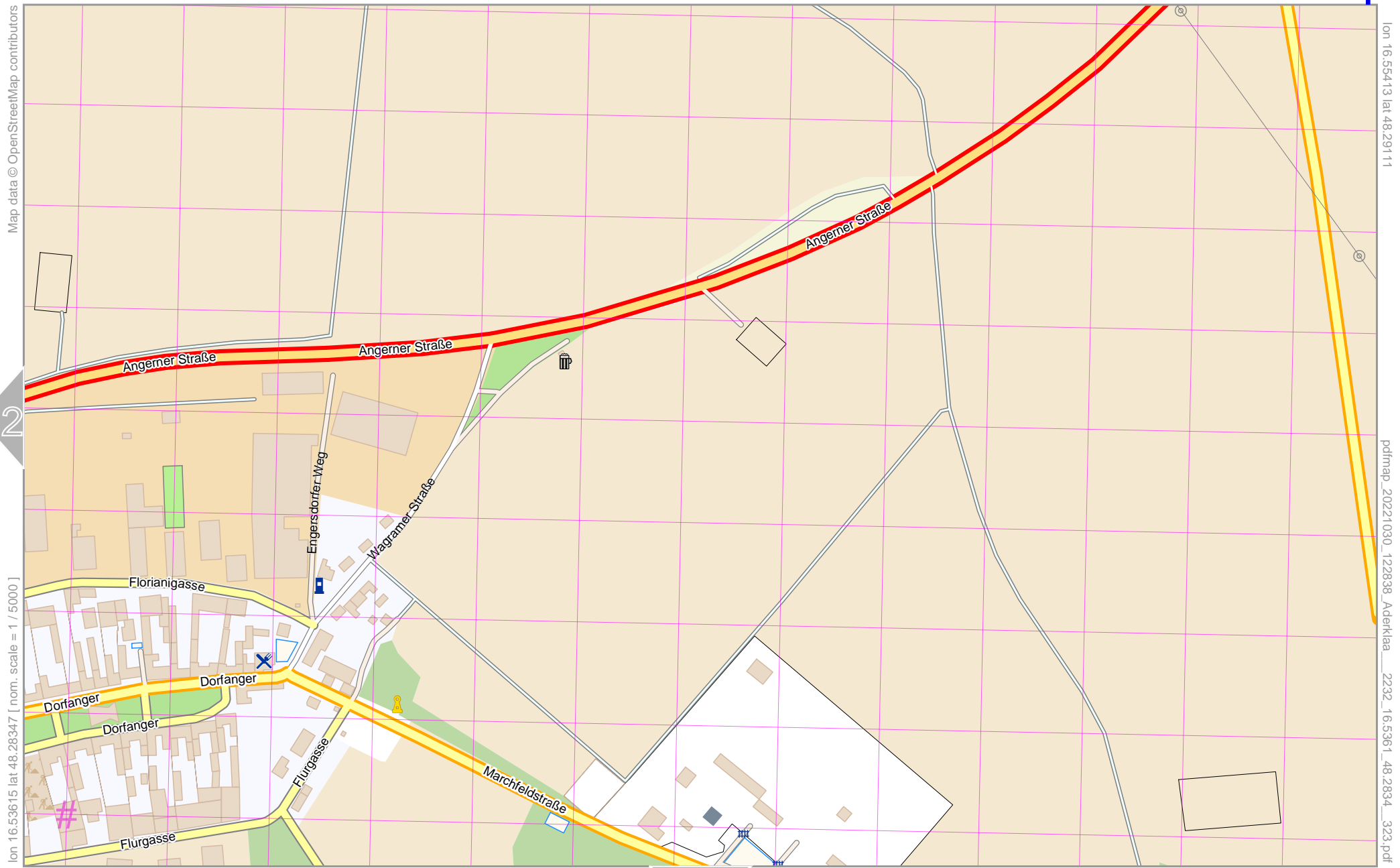
15

map\_20221030\_122838\_Aderklaa\_2232\_16.5361\_48.2834\_323.pdf

# UTM: 33 U easting 612.70 km northing 5348.20 km  
 UTM-Grid-width = 100m  
 Contour interval = 20m

# Aderklaa | 2232

4



Map data © OpenStreetMap contributors

lon 16.55413 | lat 48.29111

pdfmap\_20221030\_122838\_Aderklaa\_2232\_16.5361\_48.2834\_323.pdf

lon 16.53615 | lat 48.28347 | nom. scale = 1 / 5000 ]

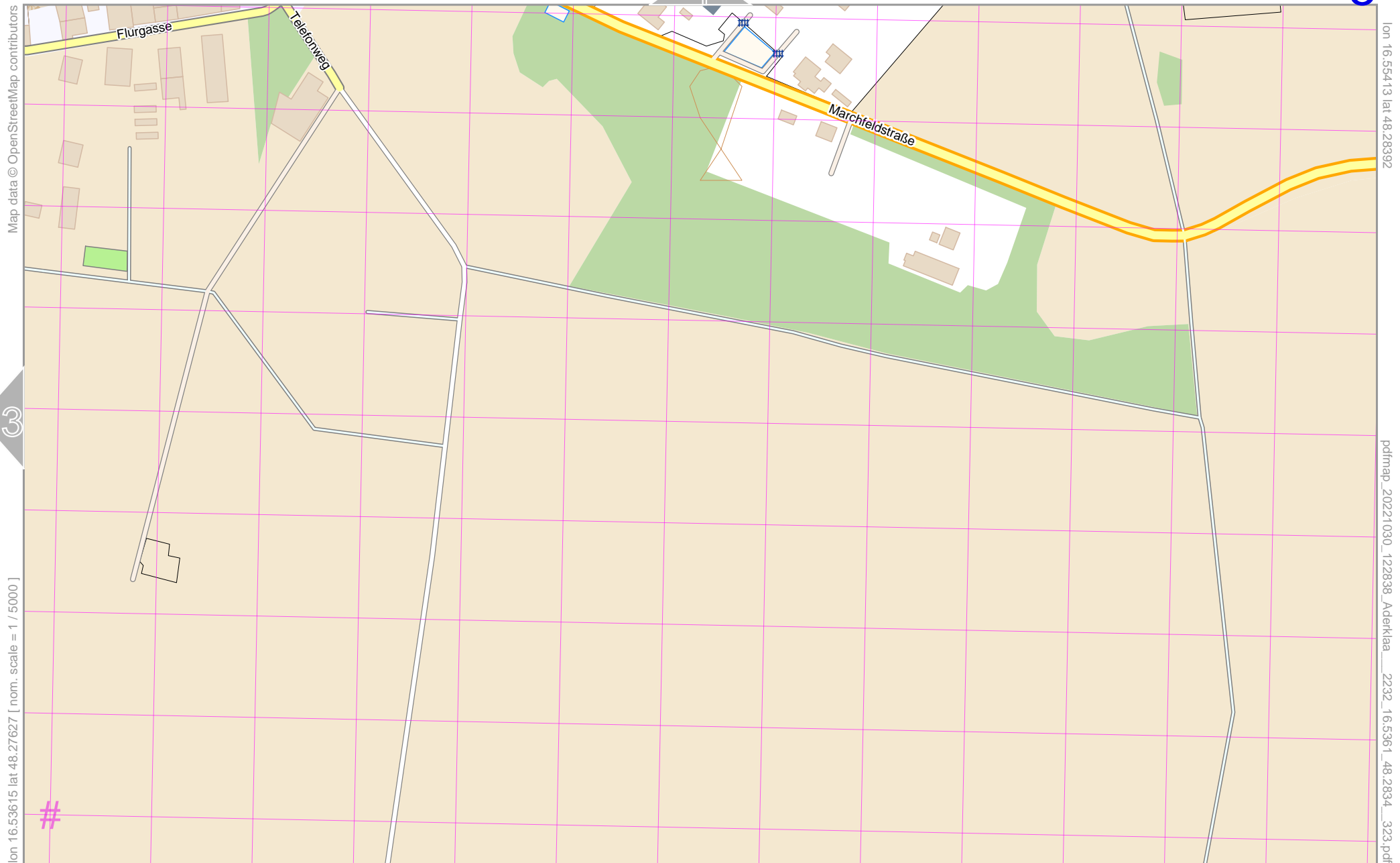
# UTM: 33 U easting 614.00 km northing 5349.00 km  
 UTM-Grid-width = 100m  
 Contour interval = 20m

2

5

# Aderklaa | 2232

5



Map data © OpenStreetMap contributors

lon 16.55413 lat 48.28392

pdfmap\_20221030\_122838\_Aderklaa\_2232\_16.5361\_48.2834\_323.pdf

lon 16.53615 lat 48.27627 [ nom. scale = 1 / 5000 ]

# UTM: 33 U easting 614.00 km northing 5348.20 km  
 UTM-Grid-width = 100m  
 Contour interval = 20m