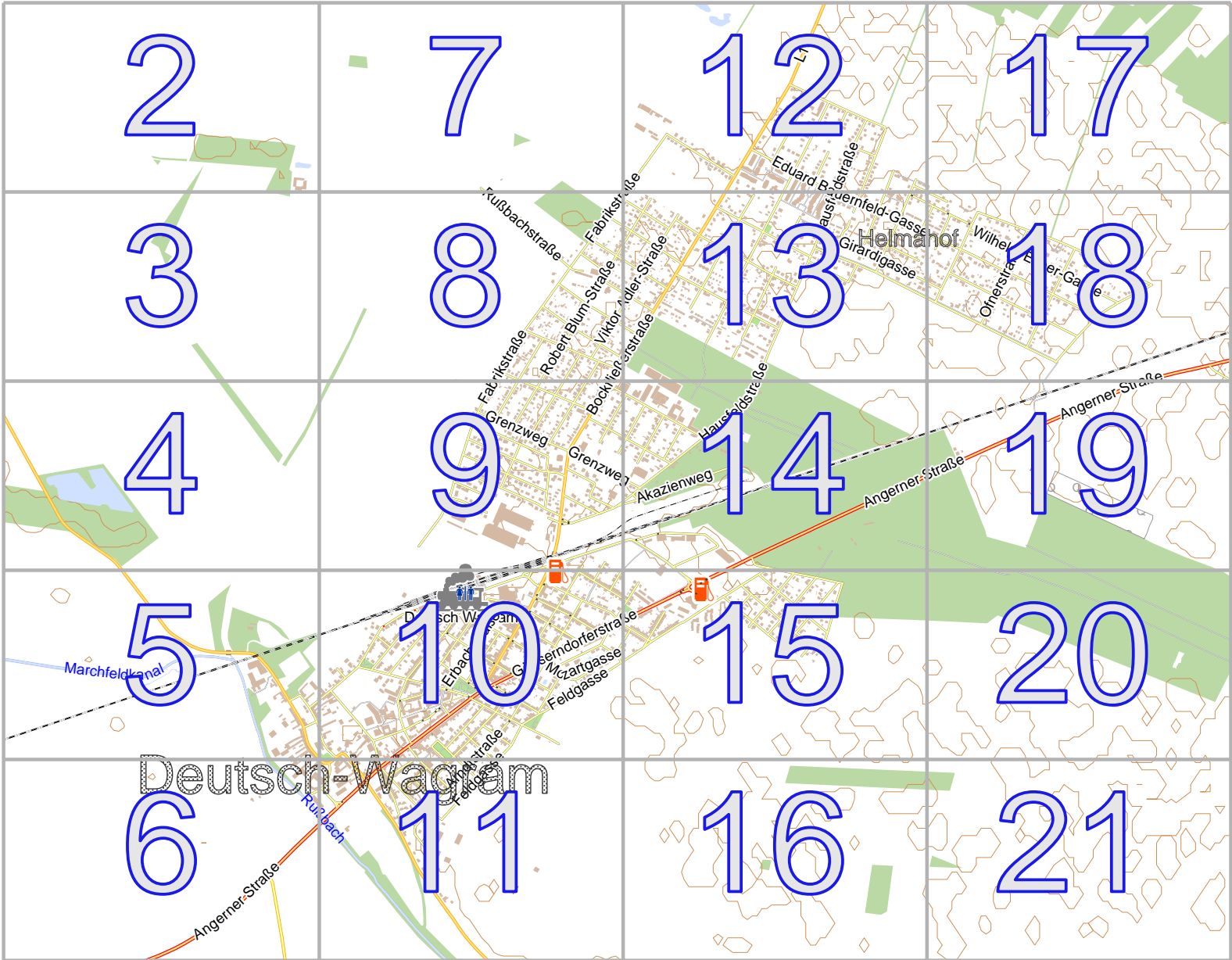


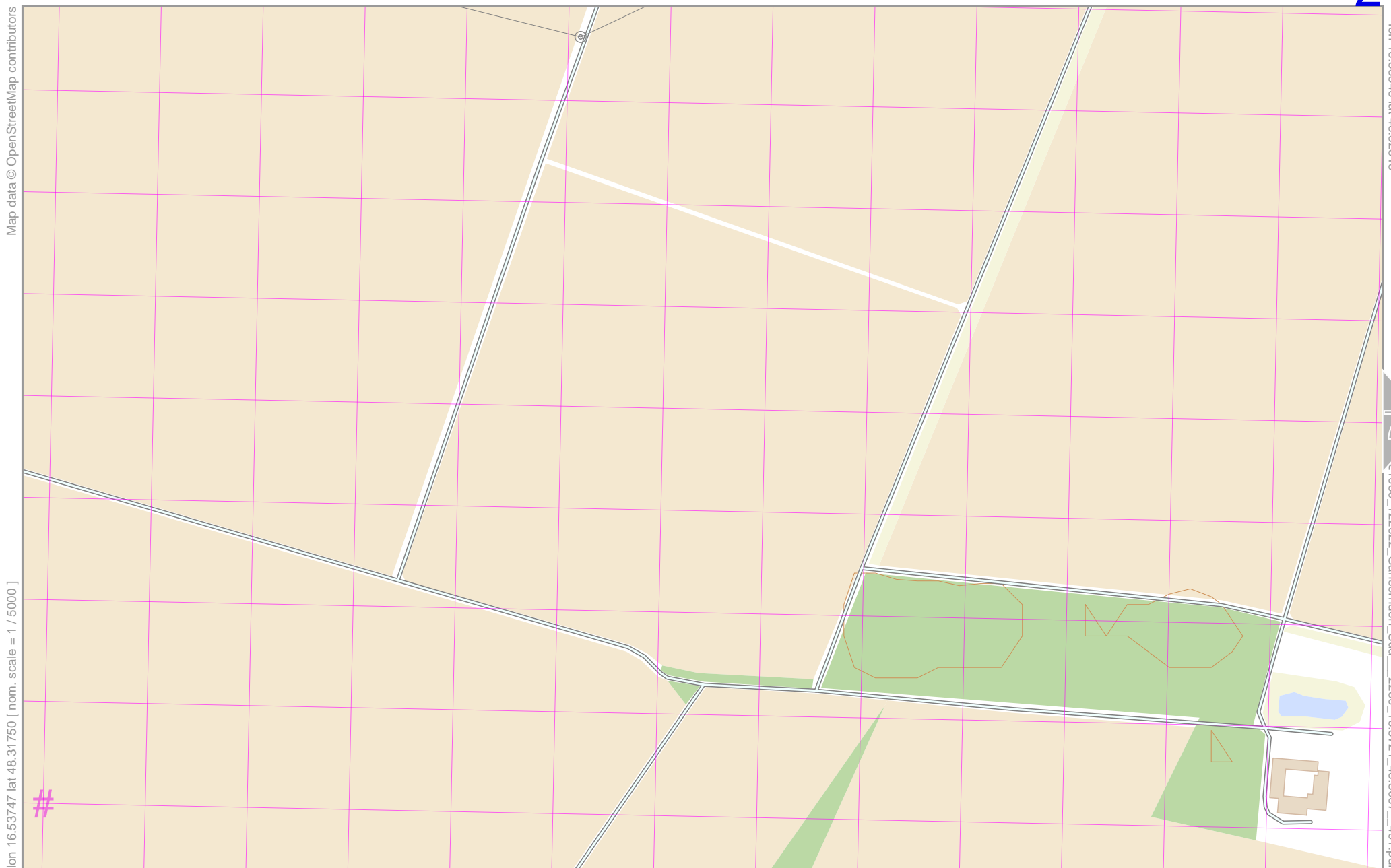
Map data © OpenStreetMap contributors



pdfmap\_20221030\_122622\_Gänserndorf\_Süd\_2230\_16.5721\_48.3067\_491.pdf

# Gänserndorf Süd | 2230

2



Map data © OpenStreetMap contributors

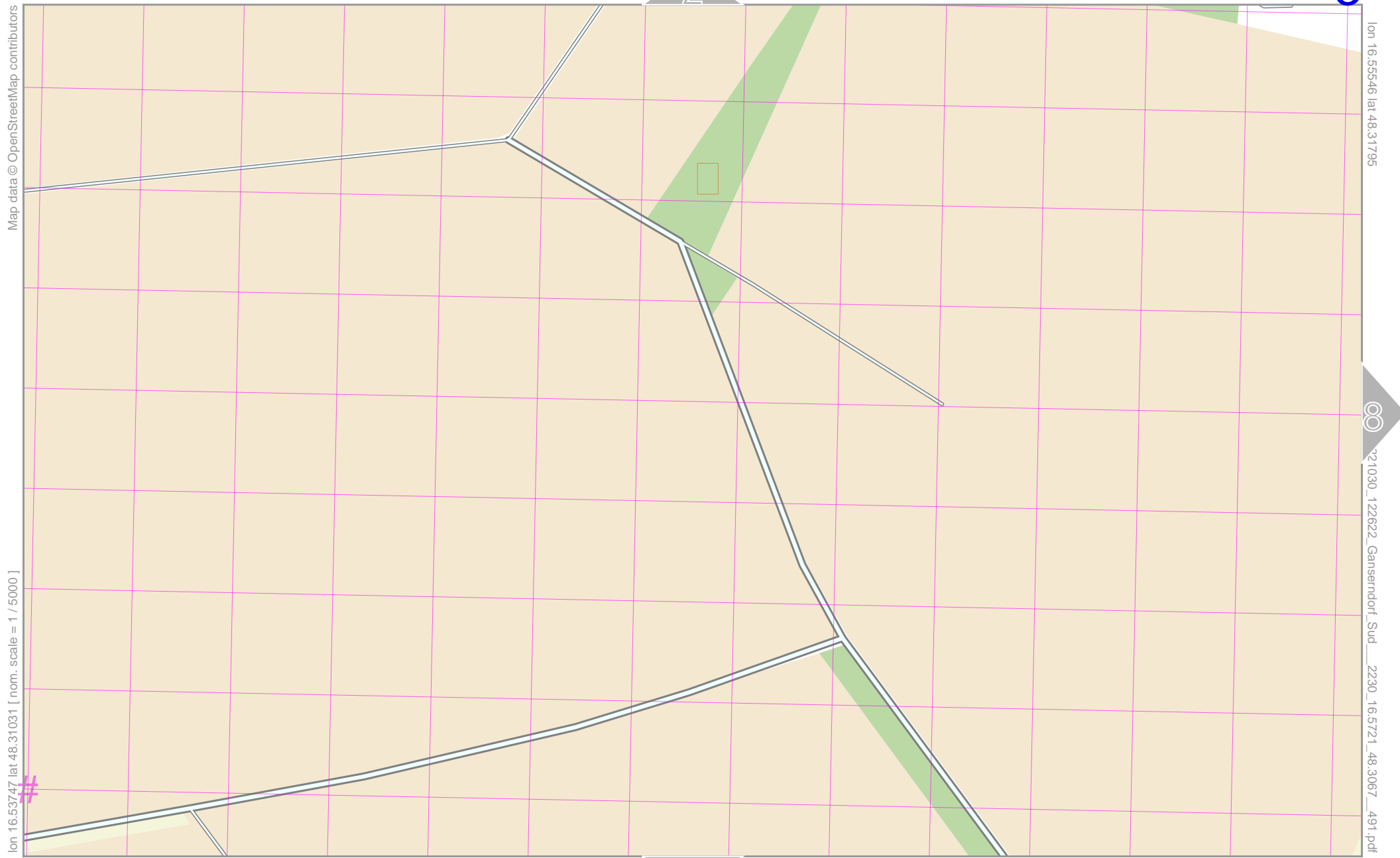
lon 16.53747 lat 48.31750 [ nom. scale = 1 / 5000 ]

lon 16.55546 lat 48.32515  
221030\_122622\_Gaenserdorf\_Sud\_2230\_16.5721\_48.3067\_491.pdf

# UTM: 33 U easting 614.00 km northing 5352.80 km  
UTM-Grid-width = 100m  
Contour interval = 20m

3

# Gänserndorf Süd | 2230



Map data © OpenStreetMap contributors

lon 16.53747 lat 48.31031 [ nom. scale = 1 / 5000 ]

# UTM: 33 U easting 614.00 km northing 5352.00 km  
 UTM-Grid-width = 100m  
 Contour interval = 20m

2

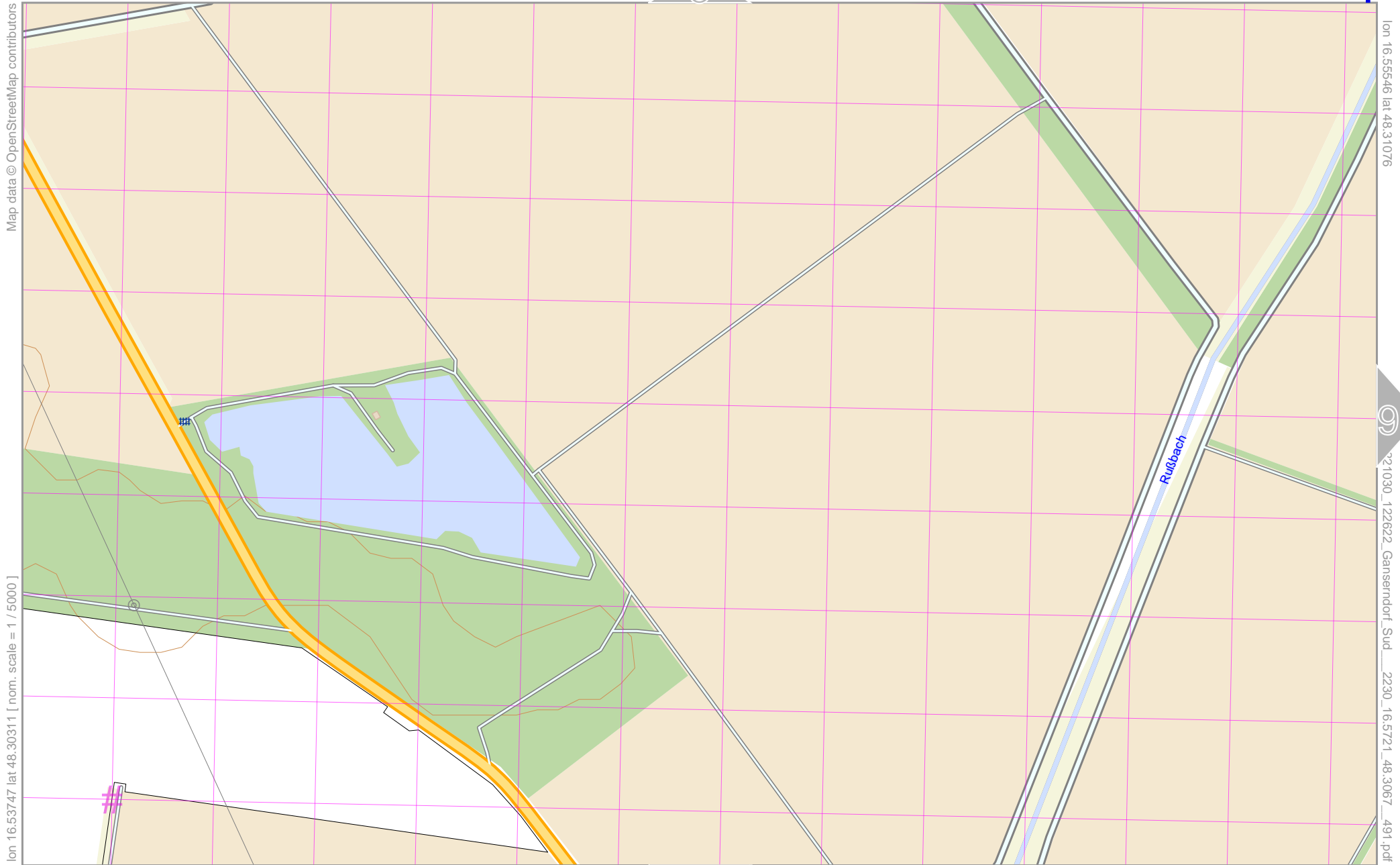
3

4

lon 16.55546 lat 48.31795

221030\_122622\_Gaenserdorf\_Sud\_2230\_16.5721\_48.3067\_491.pdf

# Gänserndorf Süd | 2230



Map data © OpenStreetMap contributors

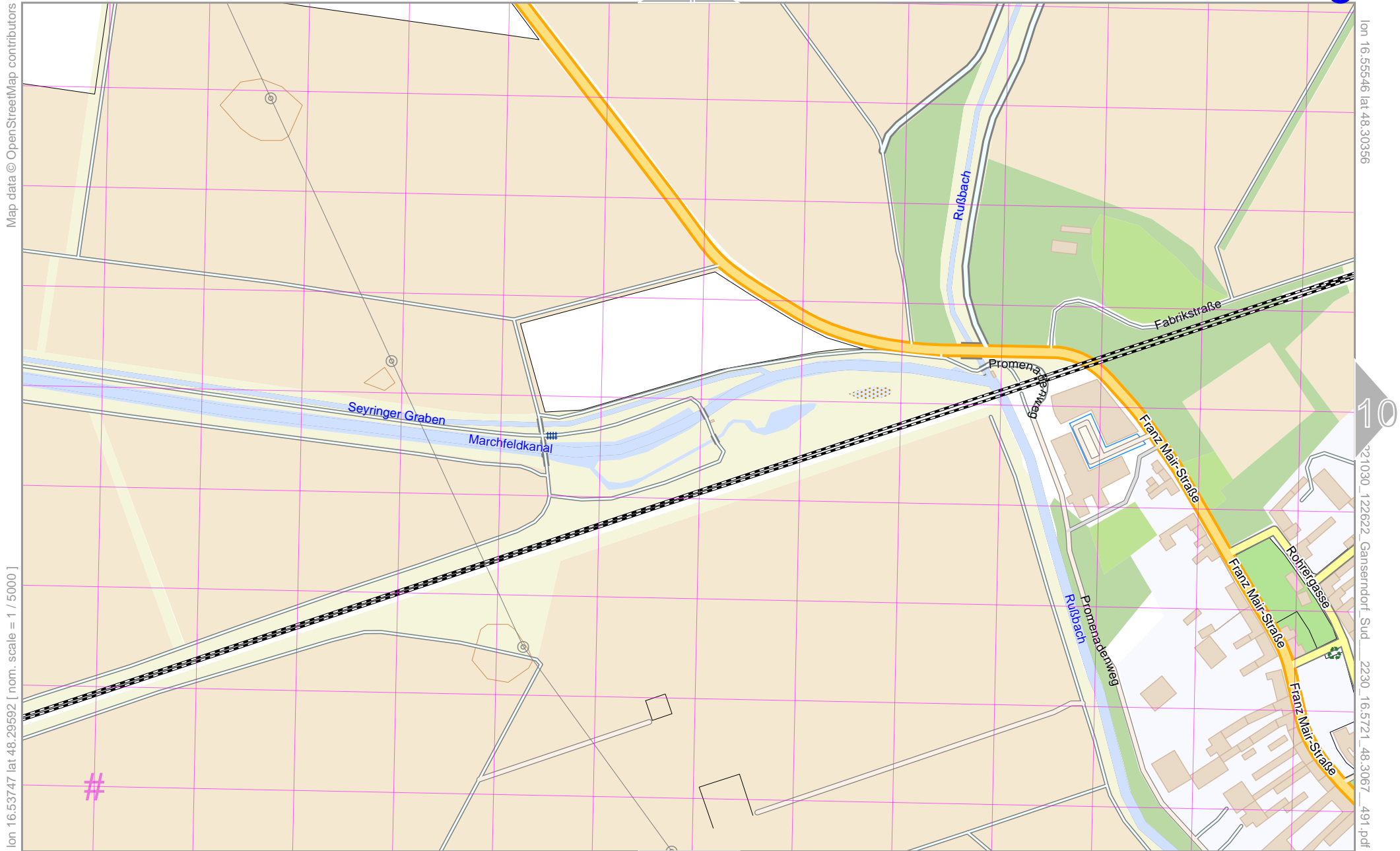
lon 16.53747 lat 48.30311 [ nom. scale = 1 / 5000 ]

lon 16.55546 lat 48.31076

221030\_122622\_Gänserndorf\_Süd\_2230\_16.5721\_48.3067\_491.pdf

# UTM: 33 U easting 614.10 km northing 5351.20 km  
UTM-Grid-width = 100m  
Contour interval = 20m

# Gänserndorf Süd | 2230



Map data © OpenStreetMap contributors

lon 16.53747 lat 48.29592 [ nom. scale = 1 / 5000 ]

# UTM: 33 U easting 614.10 km northing 5350.40 km  
 UTM-Grid-width = 100m  
 Contour interval = 20m

4

5

lon 16.55546 lat 48.30356

lon 16.57211 lat 48.3067

lon 16.57211 lat 48.3067

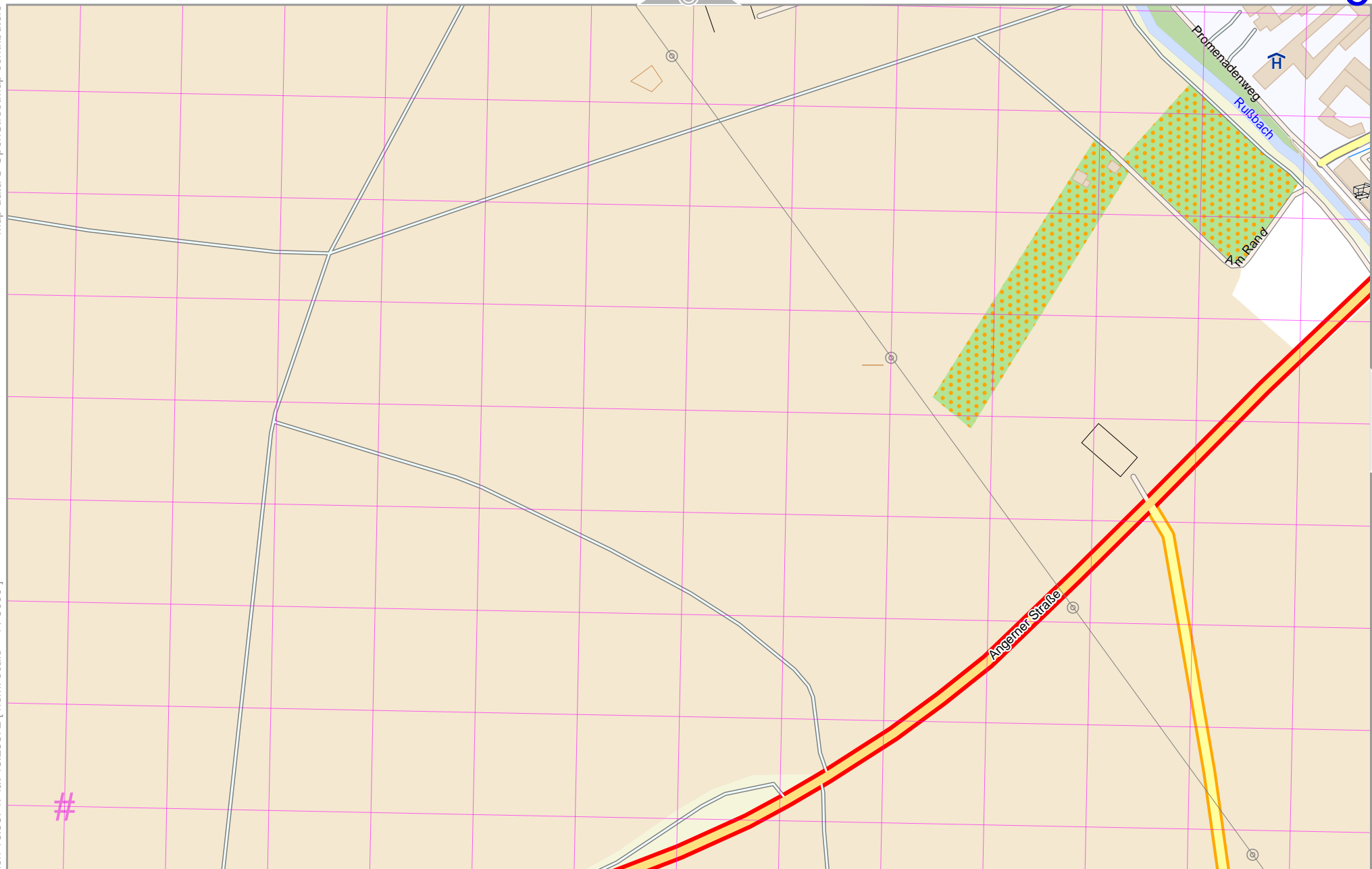
6

10

# Gänserndorf Süd | 2230

Map data © OpenStreetMap contributors

lon 16.53747 lat 48.28872 [ nom. scale = 1 / 5000 ]



# UTM: 33 U easting 614.10 km northing 5349.60 km  
 UTM-Grid-width = 100m  
 Contour interval = 20m

5

6

lon 16.55546 lat 48.29637

1

221030\_122622\_Gaenserdorf\_Sud\_2230\_16.5721\_48.3067\_491.pdf

# Gänserndorf Süd | 2230

7



Map data © OpenStreetMap contributors

lon 16.57278 lat 48.32515

2

12

lon 16.55479 lat 48.31750 [ nom. scale = 1 / 5000 ]

221030\_122622\_Gaenserndorf\_Sud\_2230\_16.5721\_48.3067\_491.pdf

# UTM: 33 U easting 615.30 northing 5352.80 km  
 UTM-Grid-width = 100m  
 Contour interval = 20m

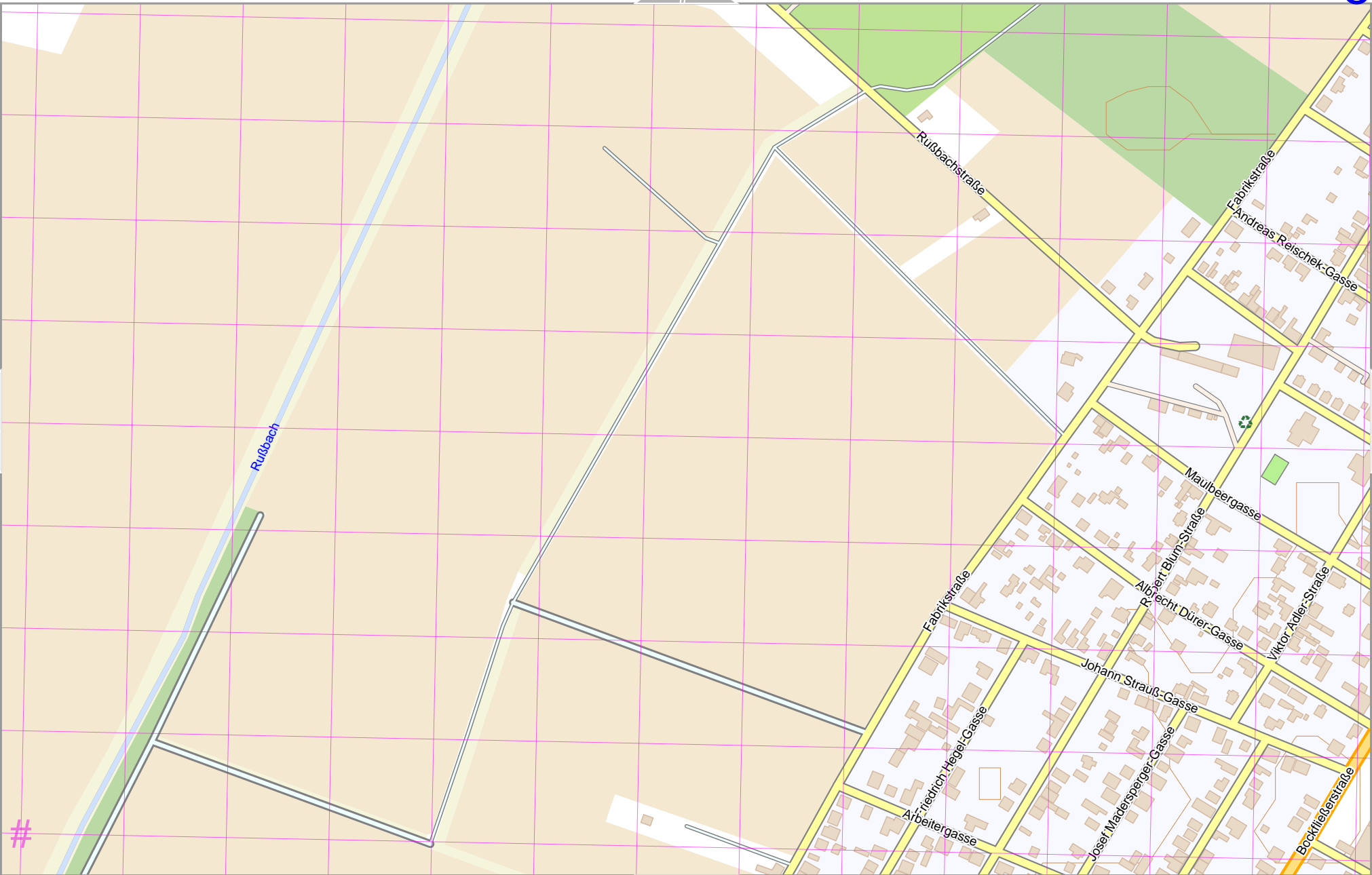
8



# Gänserndorf Süd | 2230

Map data © OpenStreetMap contributors

lon 16.55479 lat 48.31031 [ nom. scale = 1 / 5000 ]



# UTM: 33 U easting 615.30 km northing 5352.00 km  
 UTM-Grid-width = 100m  
 Contour interval = 20m

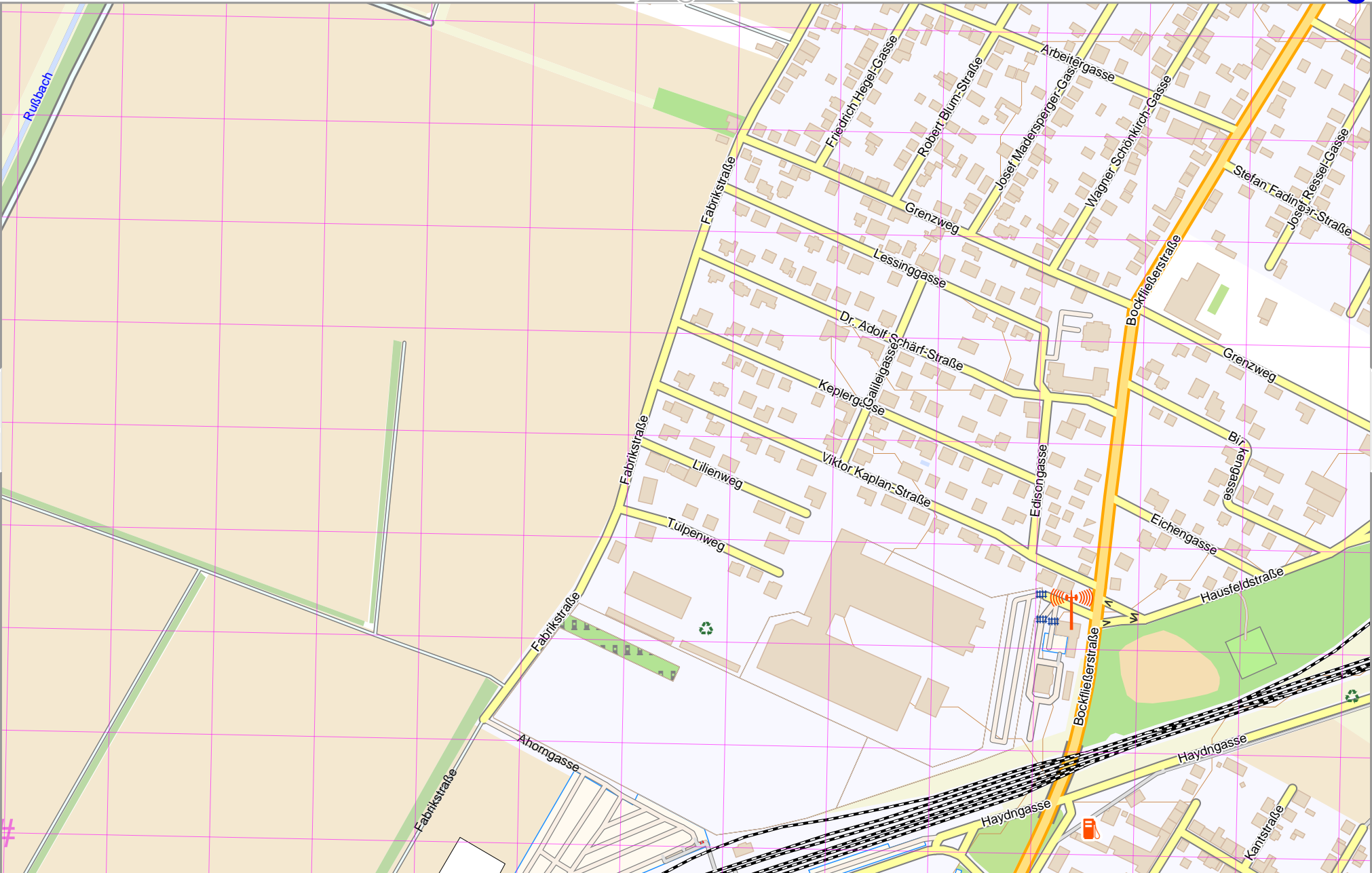
lon 16.57278 lat 48.31795  
 221030\_122622\_Gaenserdorf\_Sud\_2230\_16.5721\_48.3067\_491.pdf



# Gänserndorf Süd | 2230

Map data © OpenStreetMap contributors

lon 16.55479 lat 48.30311 [ nom. scale = 1 / 5000 ]



# UTM: 33 U easting 615.30 km northing 5351.20 km

UTM-Grid-width = 100m  
Contour interval = 20m

lon 16.57278 lat 48.31076

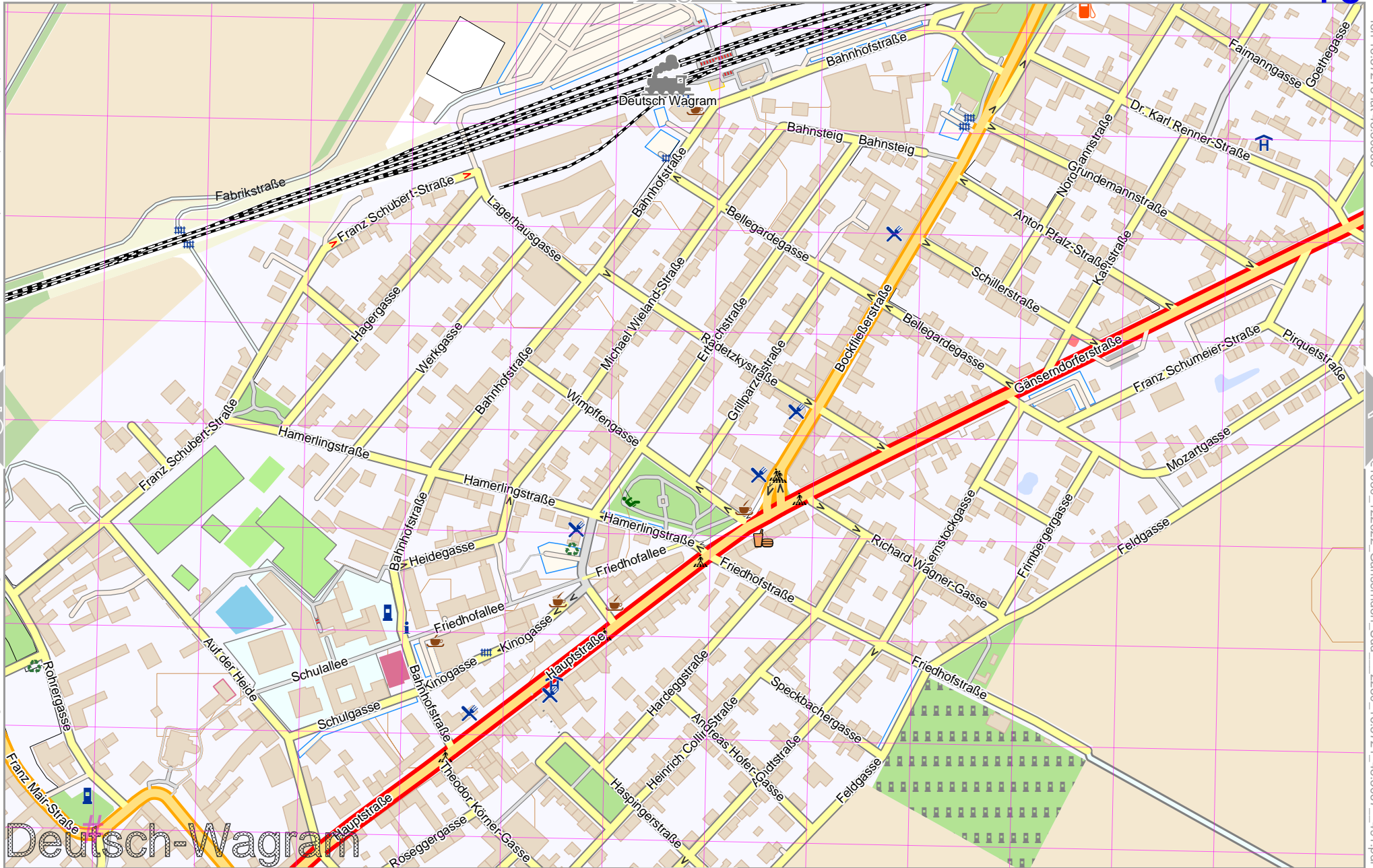
21030\_122622\_Gaenserndorf\_Sud\_2230\_165721\_483067\_491.pdf

# Gänserndorf Süd | 2230

10

Map data © OpenStreetMap contributors

lon 16.57278 lat 48.30356



lon 16.55479 lat 48.29592 [ nom. scale = 1 / 5000 ]

21030\_122622\_Gansersdorf\_Sud\_2230\_16.5721\_48.3067\_491.pdf

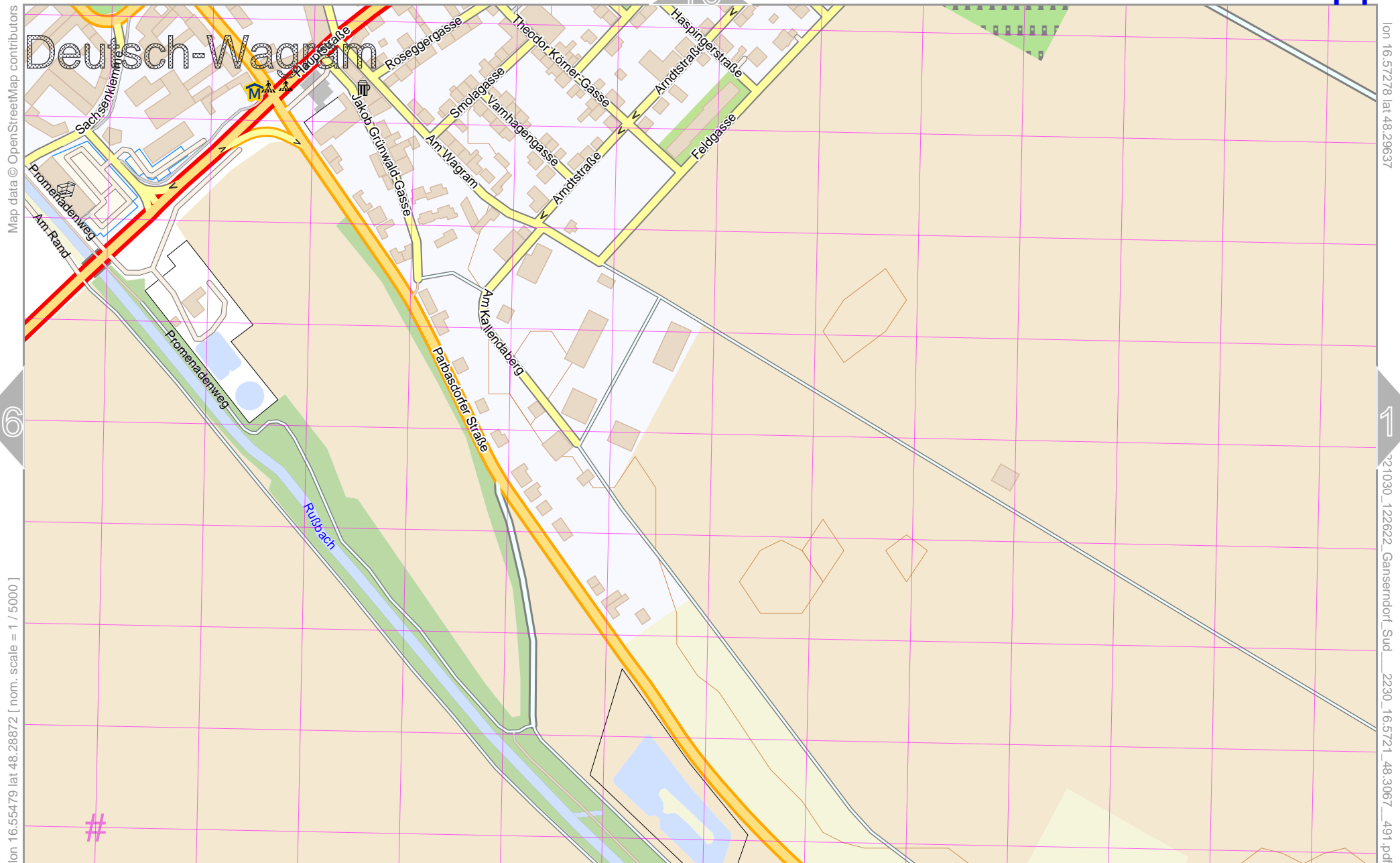
## Deutsch-Wagram

# UTM: 33 U easting 615.40 km northing 5350.40 km  
 UTM-Grid-width = 100m  
 Contour interval = 20m



# Gänserndorf Süd | 2230

11



Map data © OpenStreetMap contributors

lon 16.55479 lat 48.28872 [ nom. scale = 1 / 5000 ]

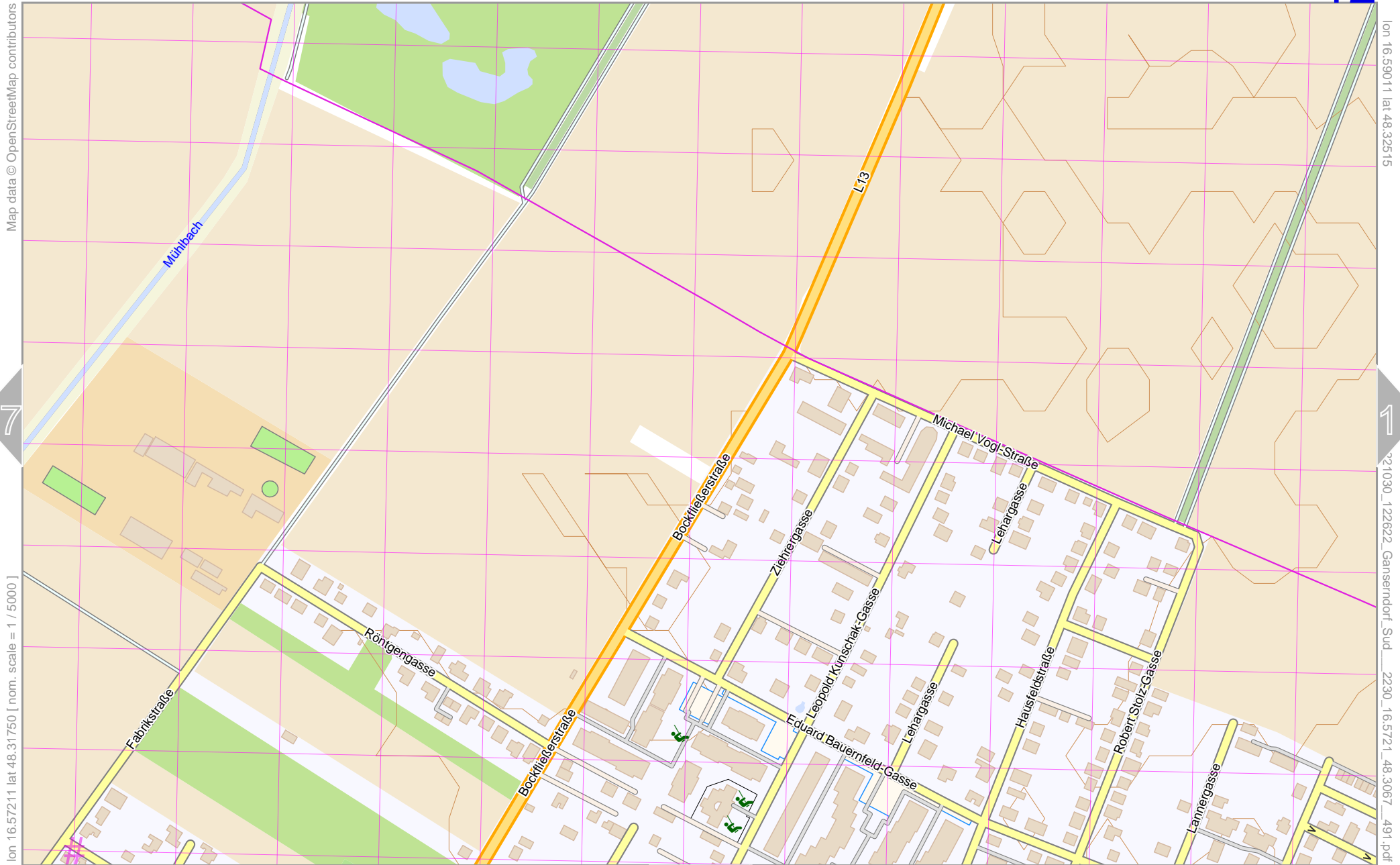
lon 16.57278 lat 48.29637

221030\_122622\_Gansersdorf\_Sud\_2230\_16.5721\_48.3067\_491.pdf

# UTM: 33 U easting 615.40 km northing 5349.60 km  
 UTM-Grid-width = 100m  
 Contour interval = 20m

# Gänserndorf Süd | 2230

12



Map data © OpenStreetMap contributors

lon 16.57211 lat 48.31750 [ nom. scale = 1 / 5000 ]

lon 16.59011 lat 48.32515

221030\_122622\_Gaenserndorf\_Sud\_2230\_16.5721\_48.3067\_491.pdf

# UTM: 33 U easting 616.60 km northing 5352.80 km  
 UTM-Grid-width = 100m  
 Contour interval = 20m

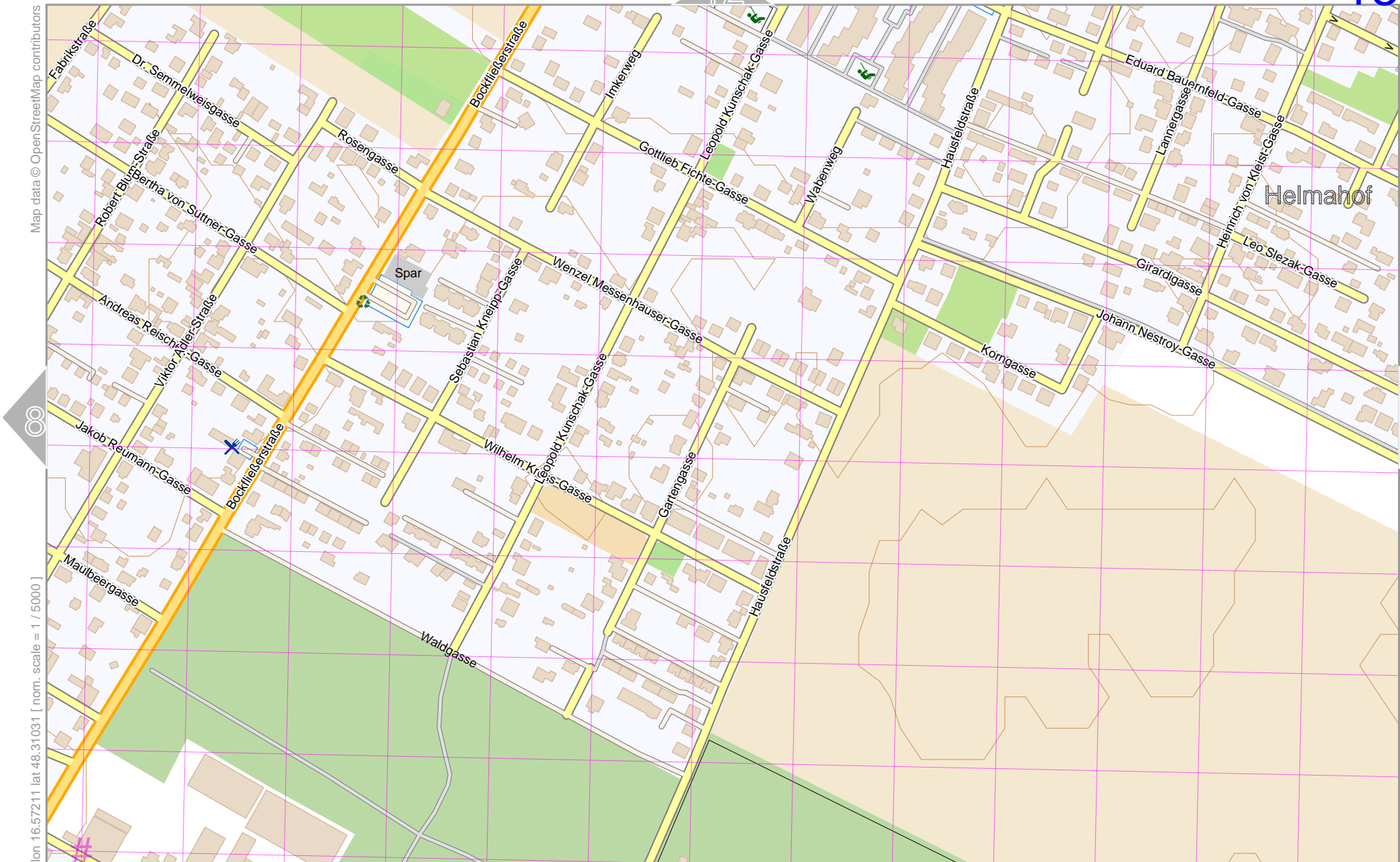
13

# Gänserdorf Süd | 2230

13

Map data © OpenStreetMap contributors

lon 16.59011 lat 48.31795



lon 16.57211 lat 48.31031 [ nom. scale = 1 / 5000 ]

21030\_122622\_Gansersdorf\_Sud\_2230\_16.5721\_48.3067\_491.pdf

18

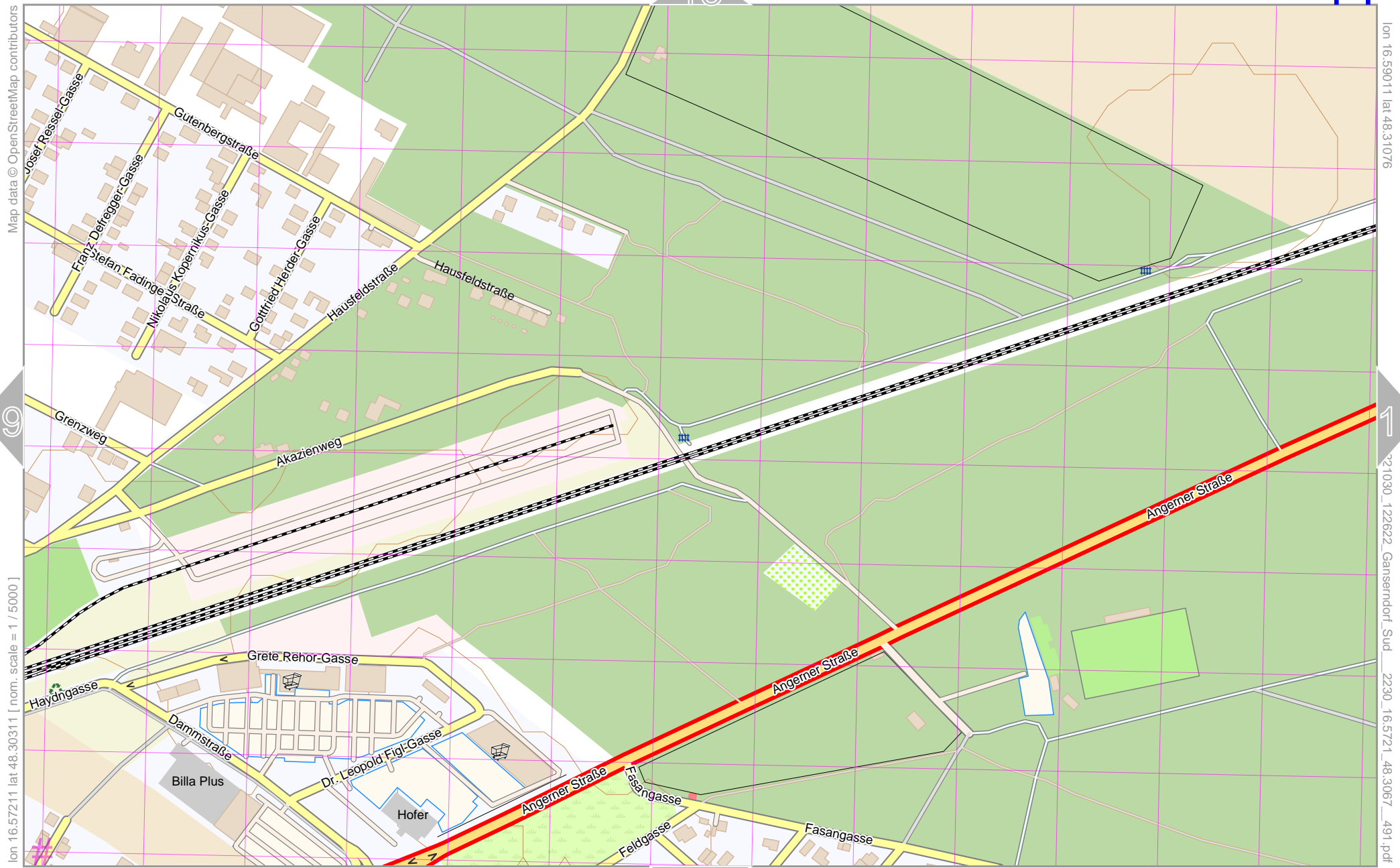
# UTM: 33 U easting 616.60 km northing 5352.00 km  
 UTM-Grid-width = 100m  
 Contour interval = 20m

14



# Gänserndorf Süd | 2230

14



Map data © OpenStreetMap contributors

lon 16.59011 lat 48.31076

lon 16.57211 lat 48.30311 [ nom. scale = 1 / 5000 ]

221030\_122622\_Gansersdorf\_Sud\_2230\_16.5721\_48.3067\_491.pdf

# UTM: 33 U easting 616.60 km northing 5351.20 km  
 UTM-Grid-width = 100m  
 Contour interval = 20m

15

19

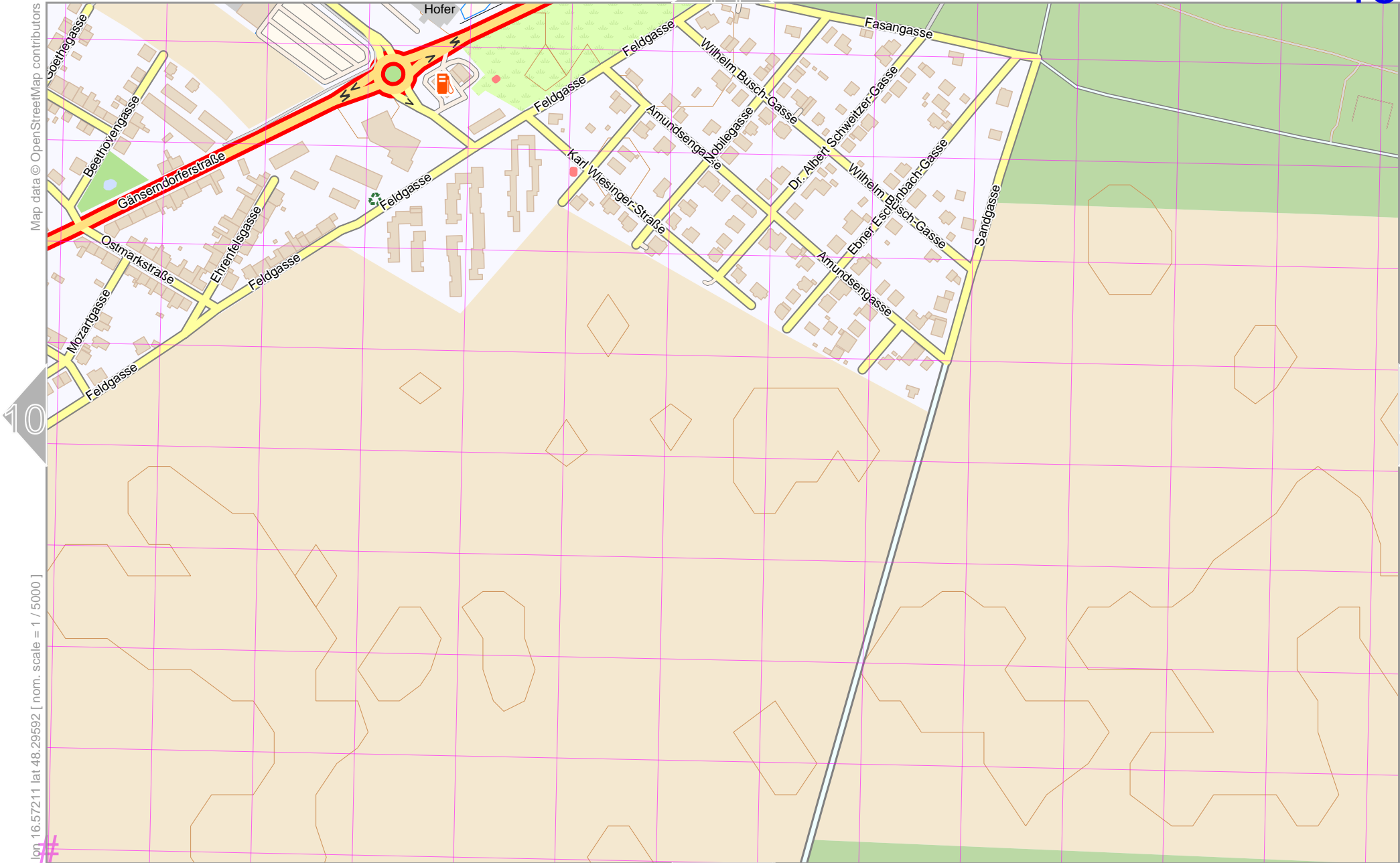


# Gänserdorf Süd | 2230

15

Map data © OpenStreetMap contributors

lon 16.59011 lat 48.30356



lon 16.57211 lat 48.29592 [ nom. scale = 1 / 5000 ]

221030\_122622\_Gansersdorf\_Sud\_2230\_16.5721\_48.3067\_491.pdf

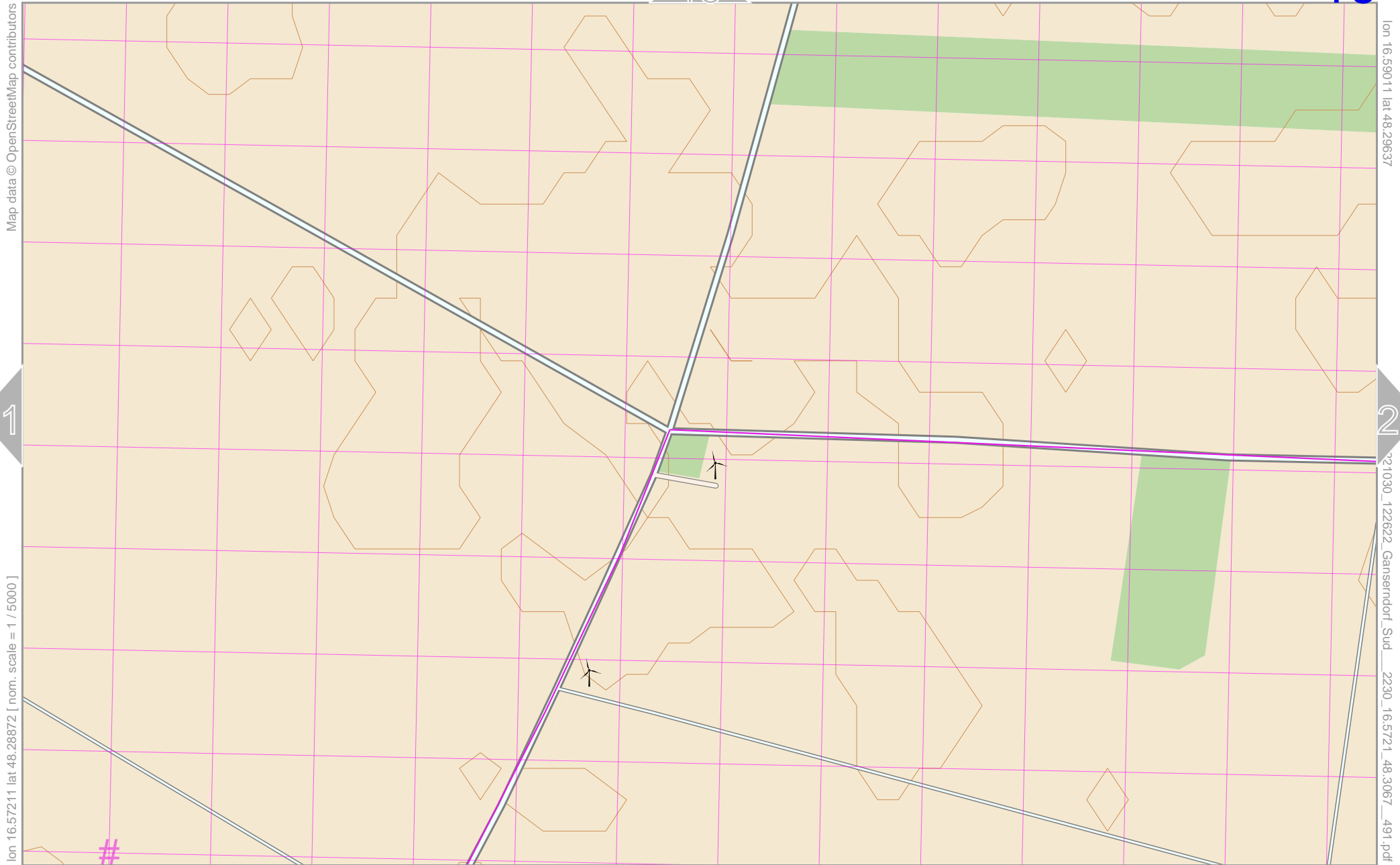
# UTM: 33 U easting 616.60 km northing 5350.40 km  
 UTM-Grid-width = 100m  
 Contour interval = 20m

16

# Gänserndorf Süd | 2230

15

16



Map data © OpenStreetMap contributors

lon 16.59011 lat 48.29637

lon 16.57211 lat 48.28872 [ nom. scale = 1 / 5000 ]  
lon 16.59011 lat 48.29637

11

21

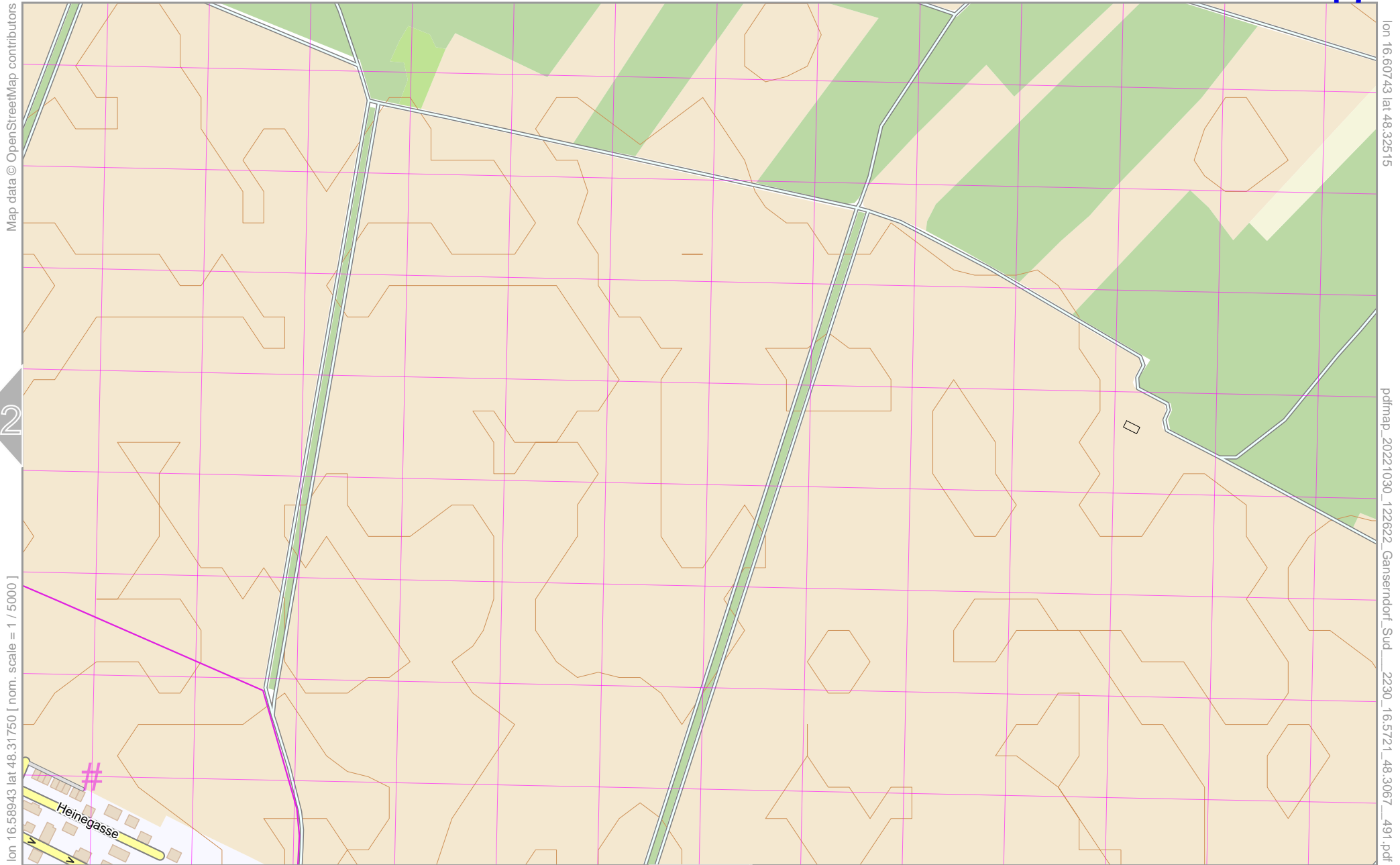
lon 16.57211 lat 48.28872 [ nom. scale = 1 / 5000 ]

#

# UTM: 33 U easting 616.70 km northing 5349.60 km  
UTM-Grid-width = 100m  
Contour interval = 20m

# Gänserndorf Süd | 2230

17



12

18

# UTM: 33 U easting 617.90 km northing 5352.90 km  
 UTM-Grid-width = 100m  
 Contour interval = 20m

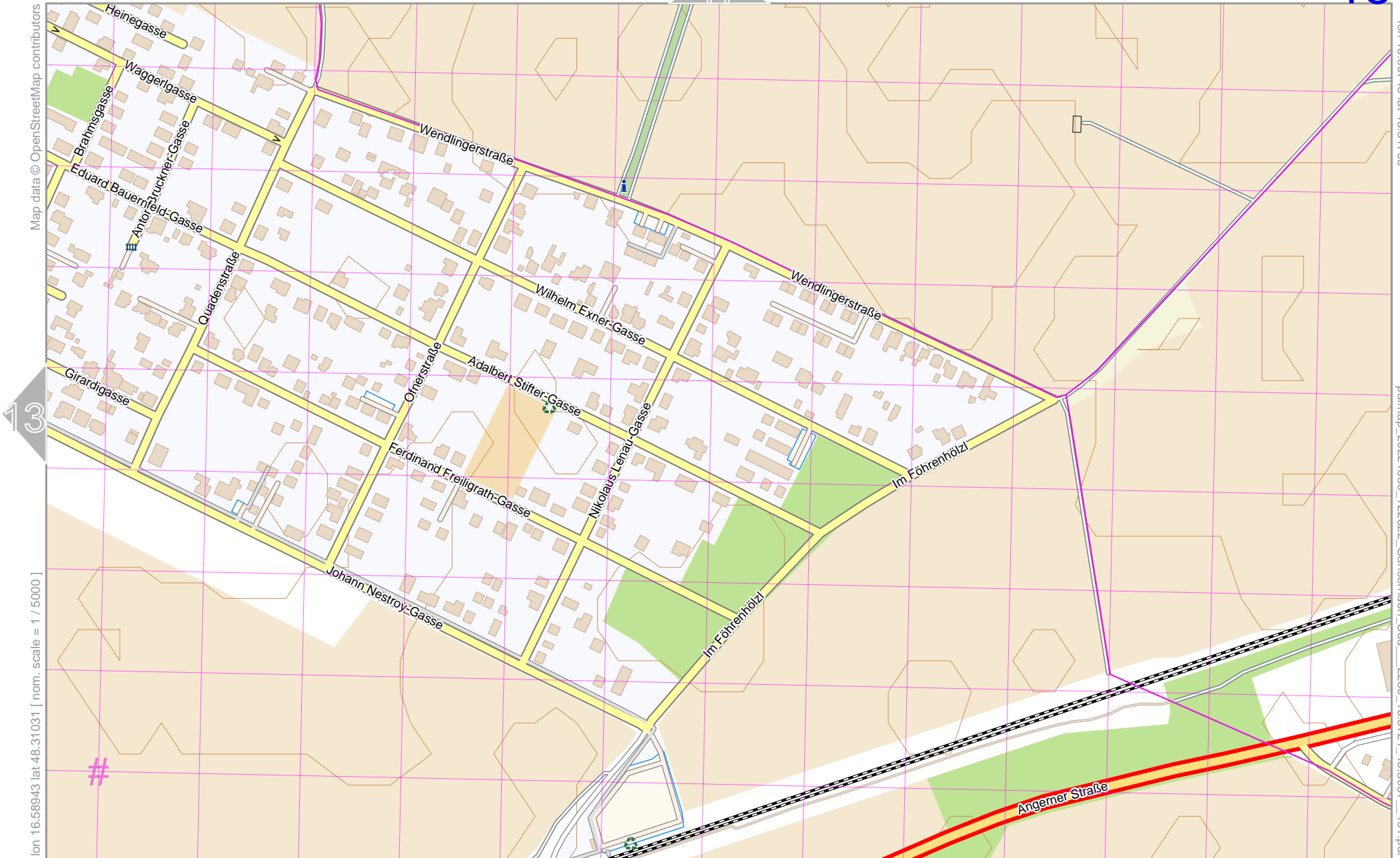
# Gänserdorf Süd | 2230

18

Map data © OpenStreetMap contributors

lon 16.60743 lat 48.31795

pdfmap\_20221030\_122622\_Ganserdorf\_Sud\_2230\_16.5721\_48.3067\_491.pdf



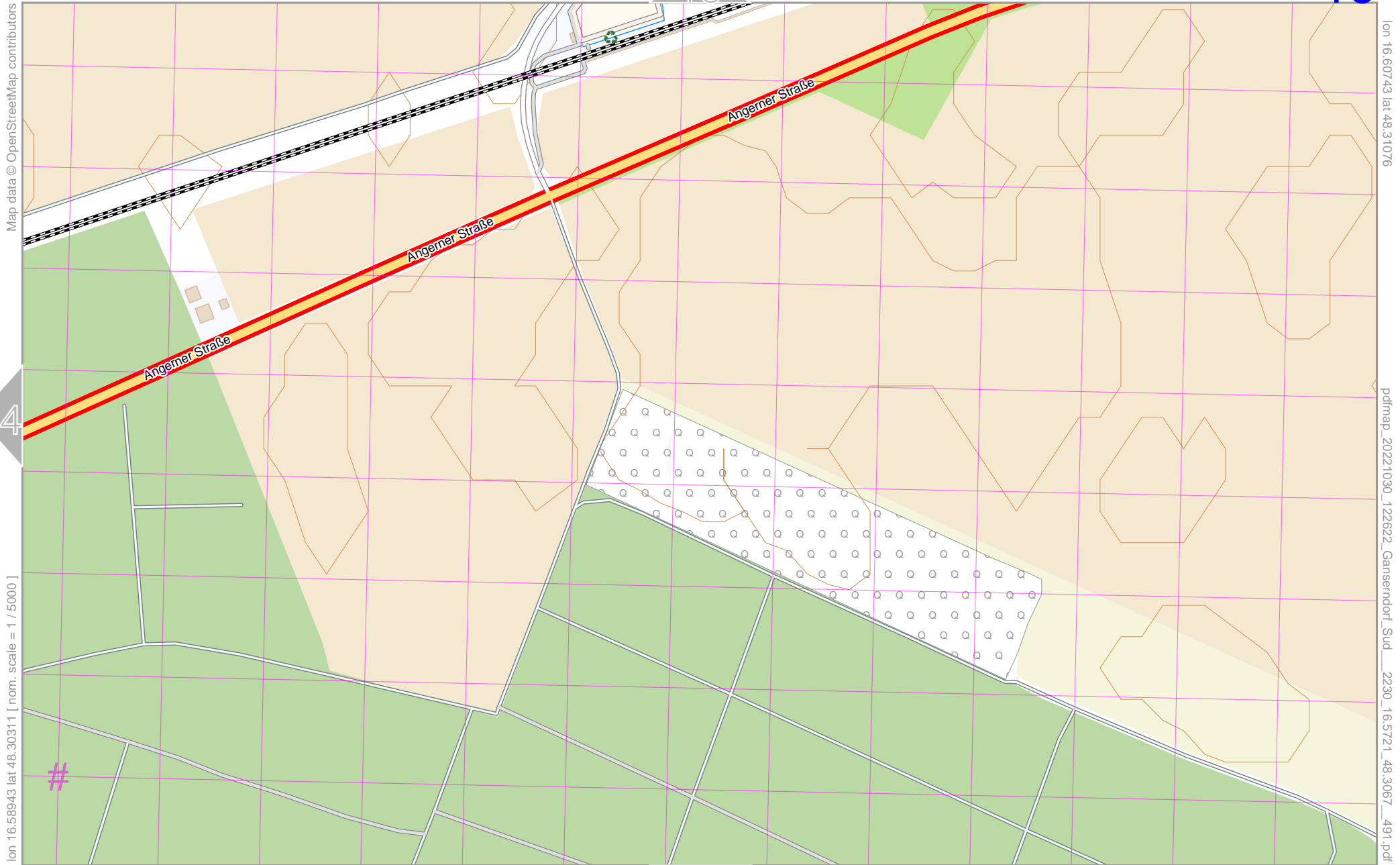
lon 16.58943 lat 48.31031 [ nom. scale = 1 / 5000 ]

# UTM: 33 U easting 617.90 km northing 5352.10 km  
 UTM-Grid-width = 100m  
 Contour interval = 20m

19

# Gänserndorf Süd | 2230

19



Map data © OpenStreetMap contributors

lon 16.60743 lat 48.31076

pdfmap\_20221030\_122622\_Gaenserdorf\_Sud\_2230\_16.5721\_48.3067\_491.pdf

lon 16.58943 lat 48.30311 [ nom. scale = 1 / 5000 ]

# UTM: 33 U easting 617.90 km northing 5351.30 km  
 UTM-Grid-width = 100m  
 Contour interval = 20m

20

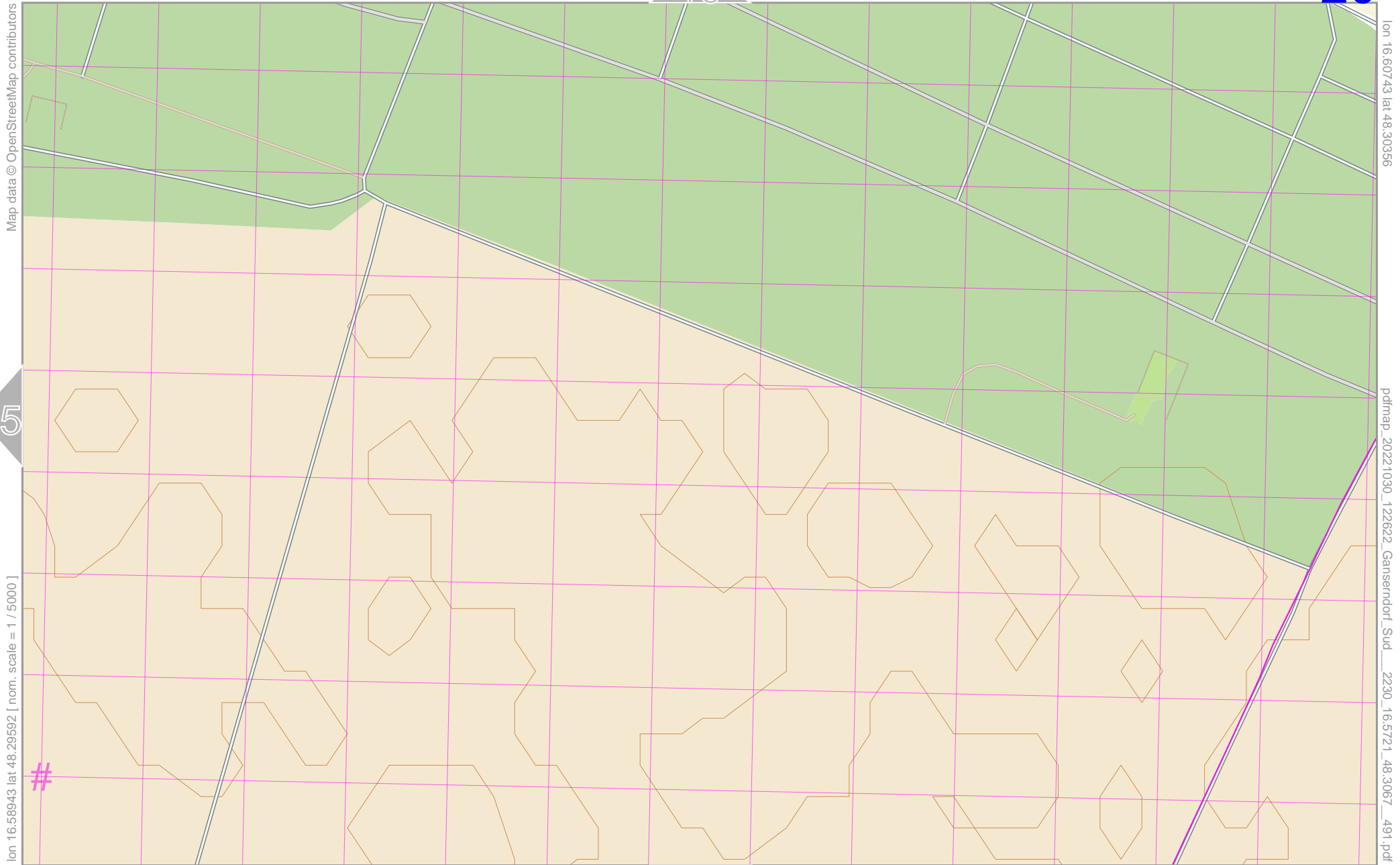
# Gänserndorf Süd | 2230

20

19

21

15



Map data © OpenStreetMap contributors

lon 16.58943 lat 48.29592 [ nom. scale = 1 / 5000 ]

lon 16.60743 lat 48.30356

pdfmap\_20221030\_122622\_Gaenserdorf\_Sud\_2230\_16.5721\_48.3067\_491.pdf

# UTM: 33 U easting 617.90 km northing 5350.50 km  
 UTM-Grid-width = 100m  
 Contour interval = 20m

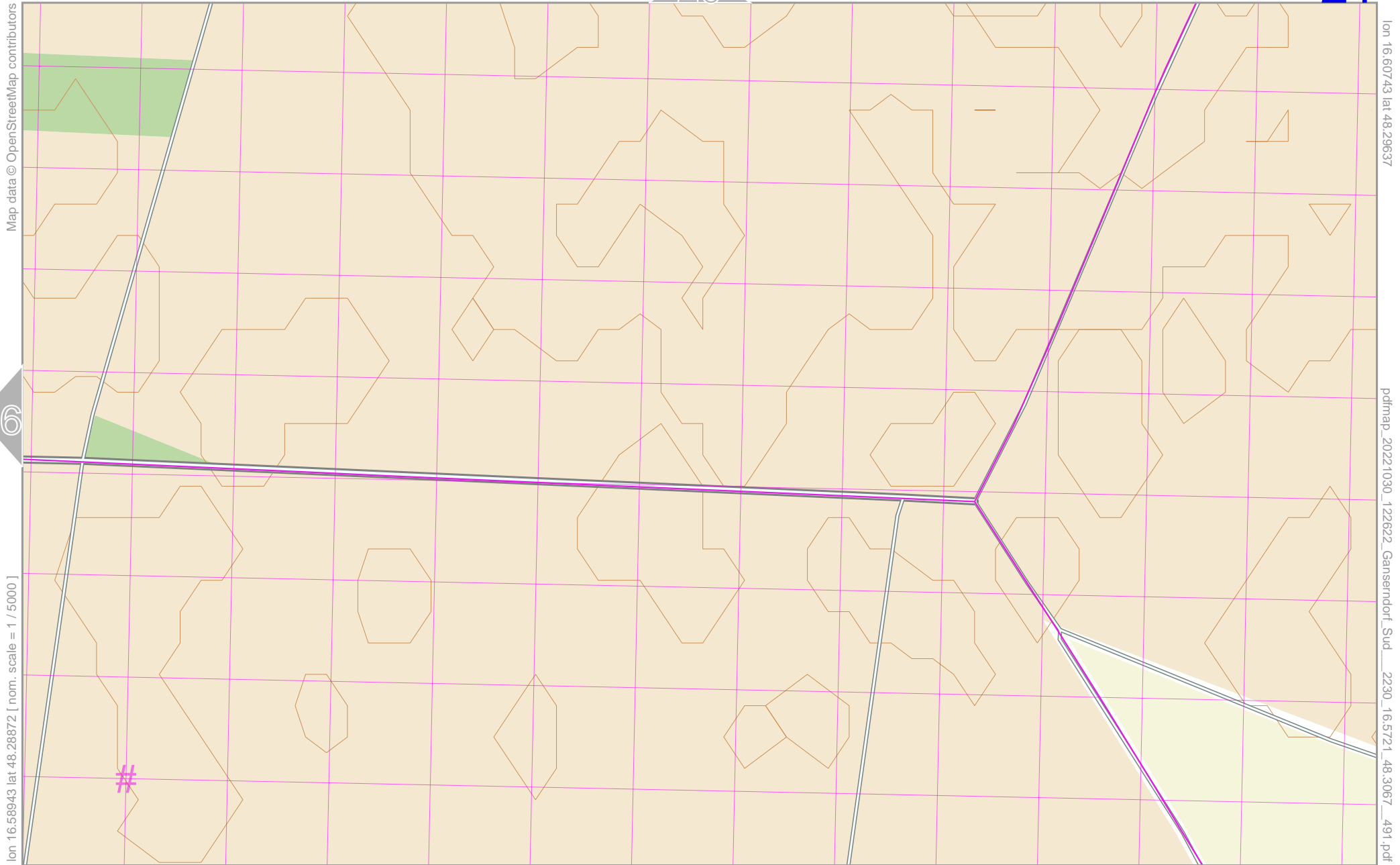


# Gänserndorf Süd | 2230

21

20

16



Map data © OpenStreetMap contributors

lon 16.60743 lat 48.29637

pdfmap\_20221030\_122622\_Gaenserdorf\_Sud\_2230\_16.5721\_48.3067\_491.pdf

lon 16.58943 lat 48.28872 [ nom. scale = 1 / 5000 ]

# UTM: 33 U easting 618.00 km northing 5349.70 km  
 UTM-Grid-width = 100m  
 Contour interval = 20m