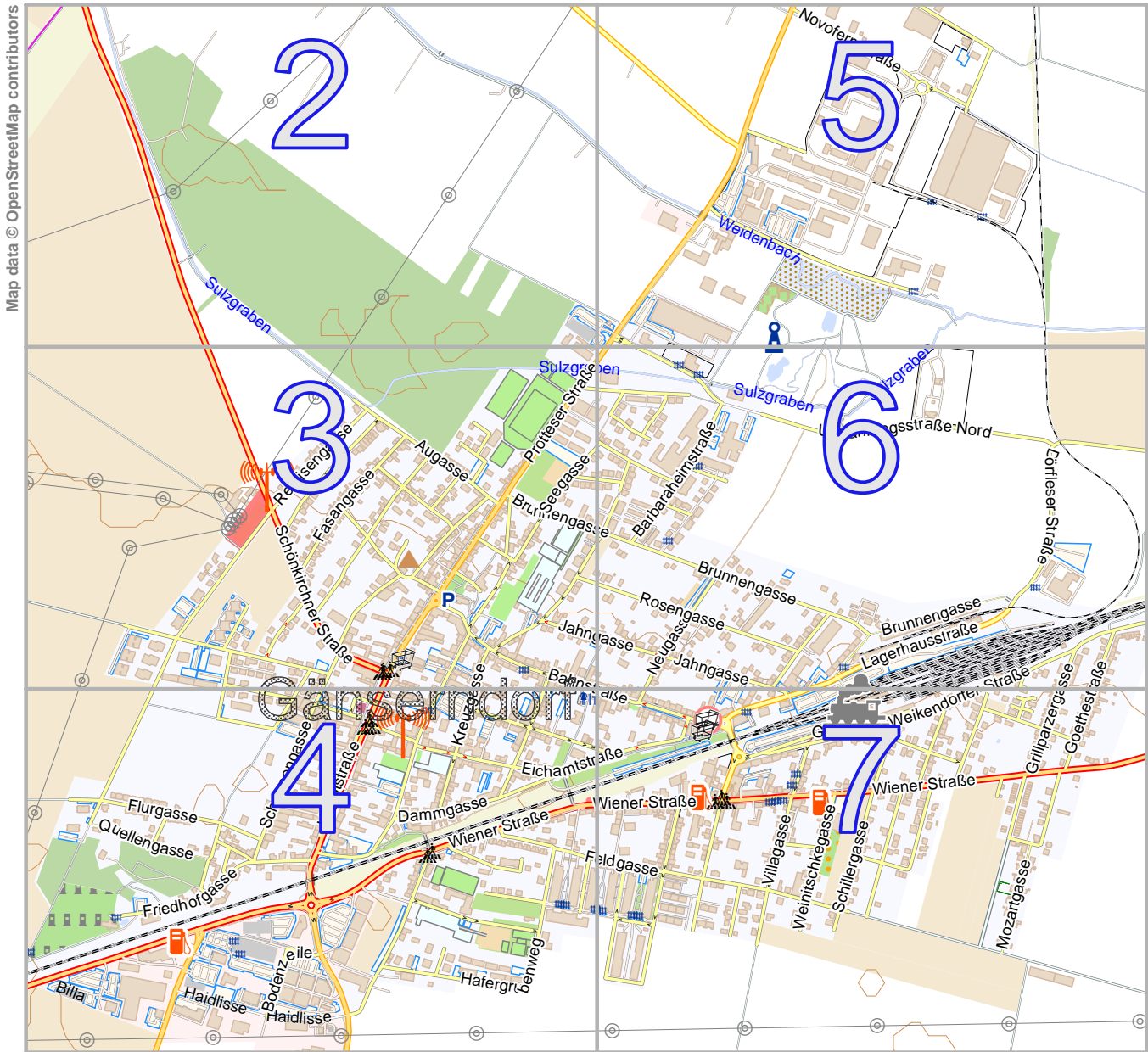


Gänserndorf - Stadt | 2230

lon 16.74174 lat 48.35487



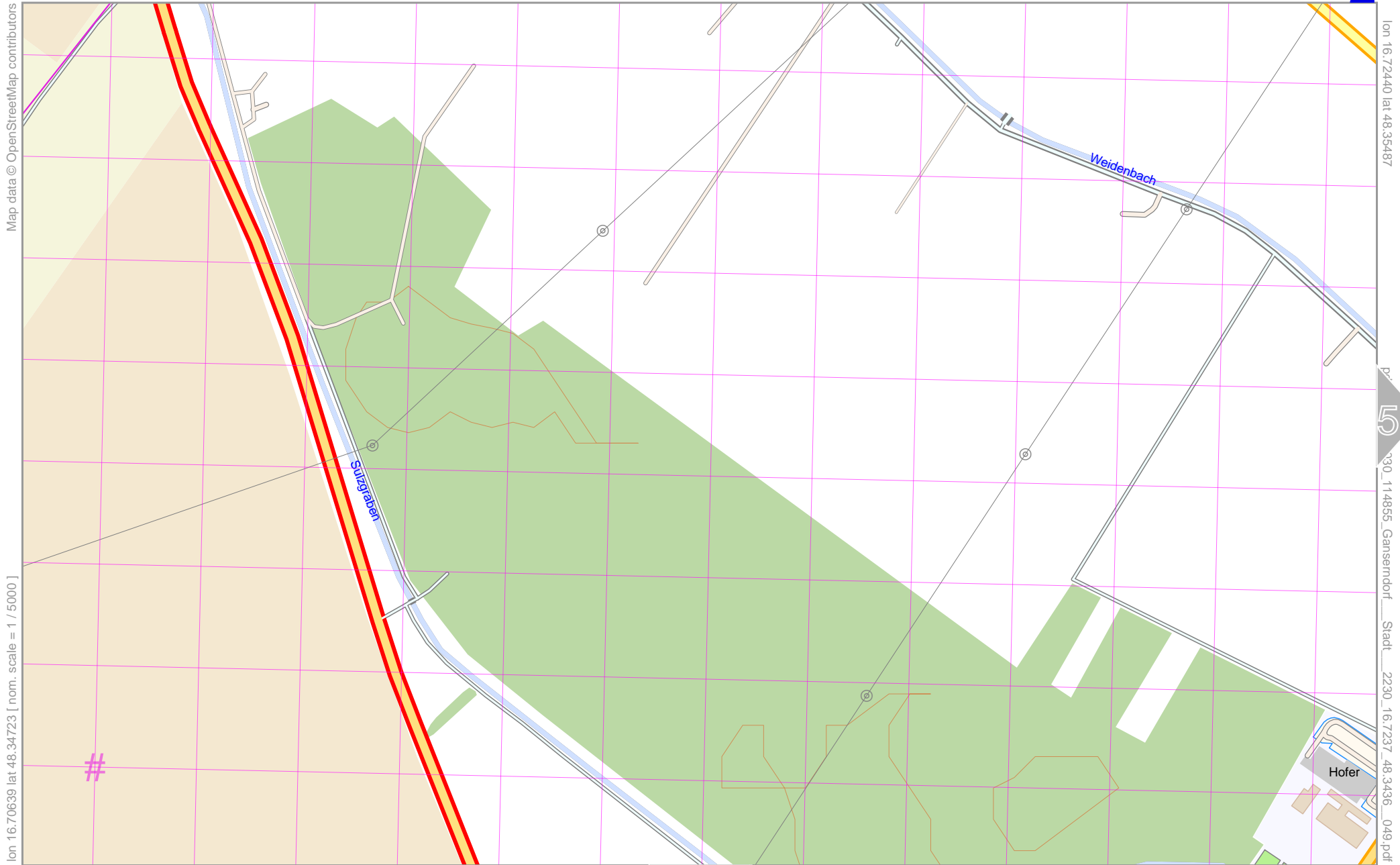
Map data © OpenStreetMap contributors

lon 16.70639 lat 48.33284
[nom. scale = 1 / 15000]

pdfmap_20221030_114855_Gänserndorf_Stadt_2230_16.7237_48.3436_049.pdf

Gänserndorf - Stadt | 2230

2



Map data © OpenStreetMap contributors

lon 16.70639 lat 48.34723 [nom. scale = 1 / 5000]

lon 16.72440 lat 48.35487

pr 130_114855_Gaenserndorf_Stadt_2230_16.7237_48.3436_049.pdf

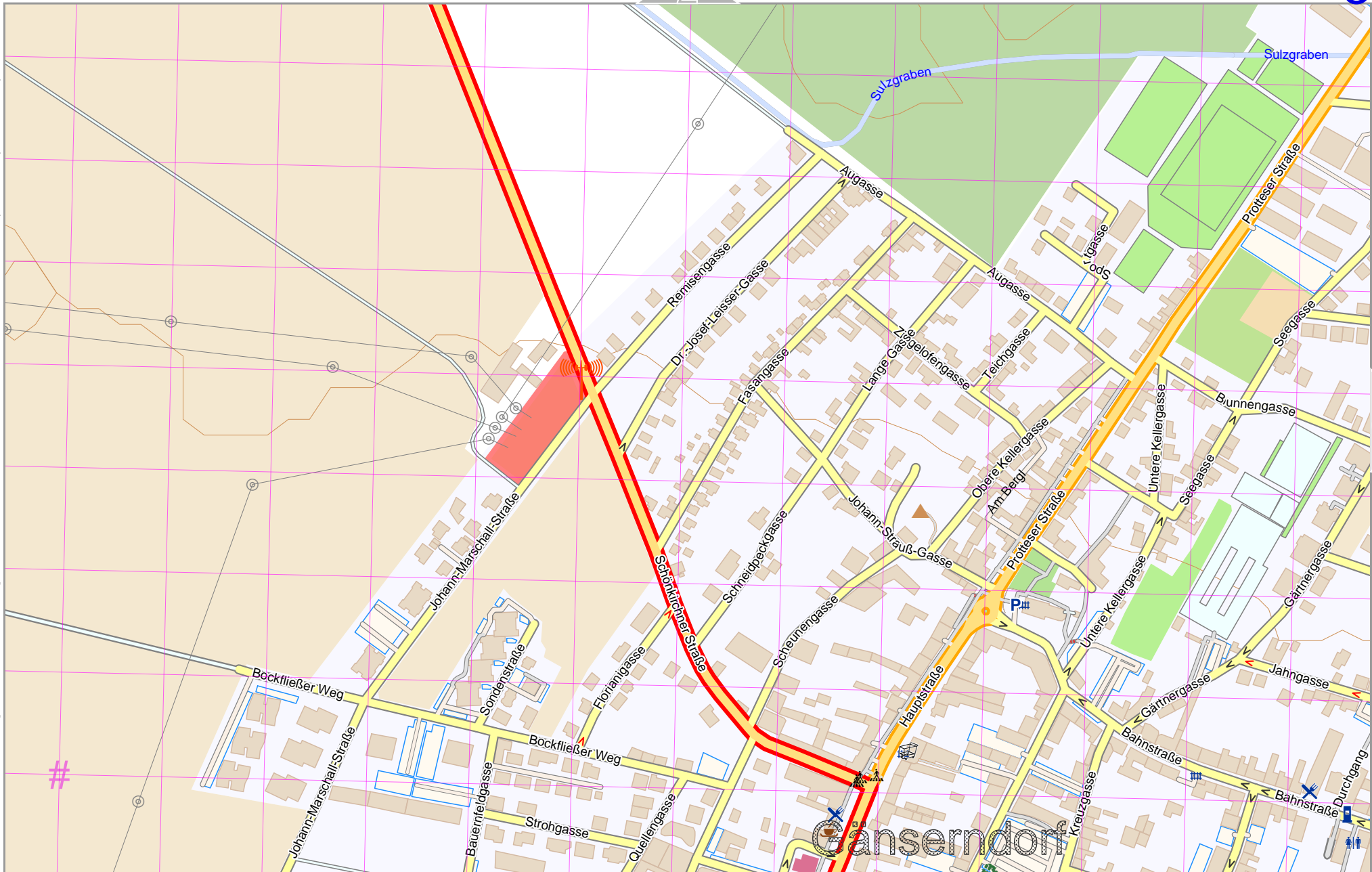
UTM: 33 U easting 626.50 km northing 5356.40 km
UTM-Grid-width = 100m
Contour interval = 20m

3

Gänserndorf - Stadt | 2230

Map data © OpenStreetMap contributors

lon 16.70639 lat 48.34004 [nom. scale = 1 / 5000]



lon 16.72440 lat 48.34768

pa

lon 16.7237 lat 48.3436

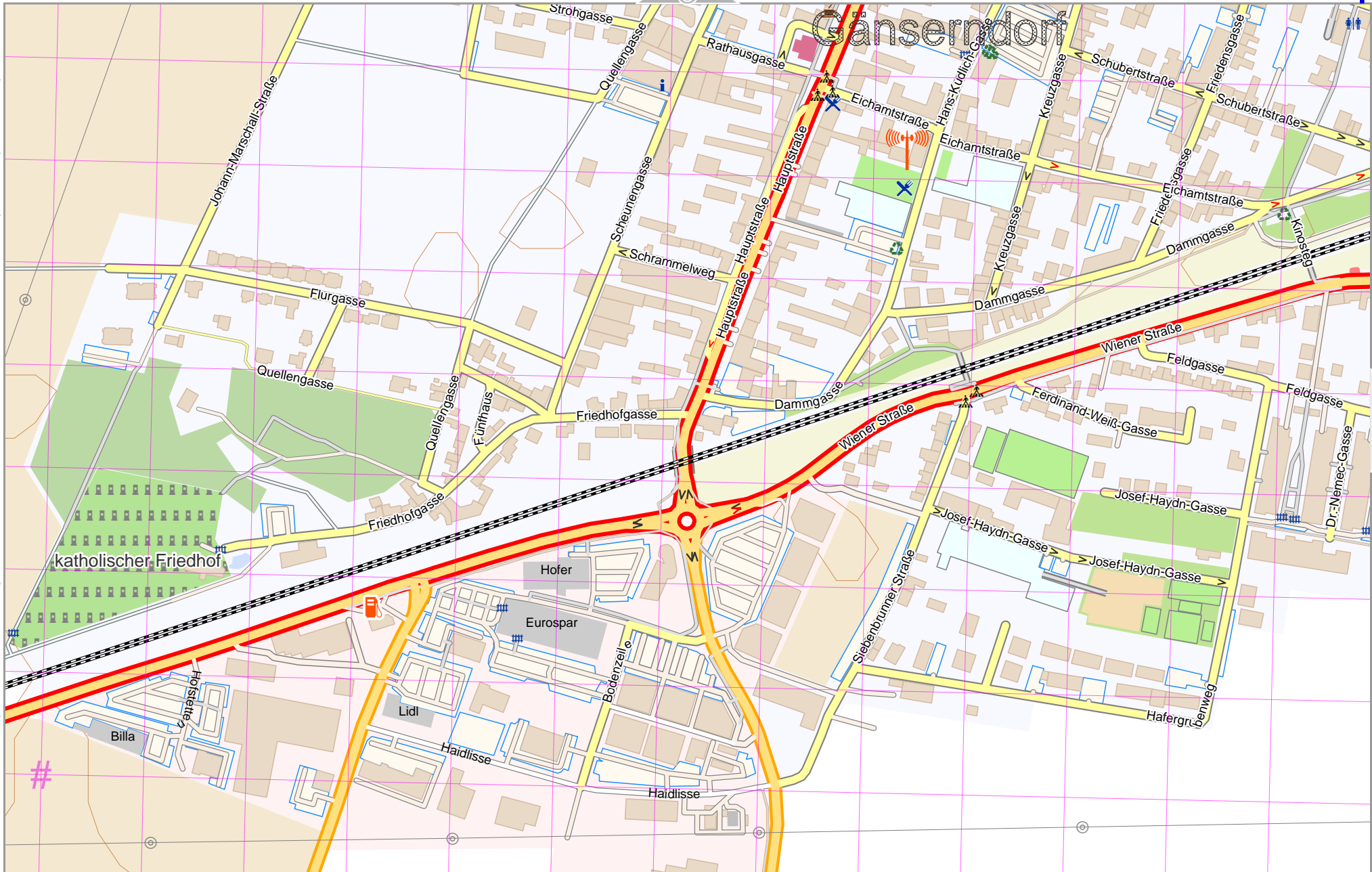
UTM: 33 U easting 626.50 km northing 5355.60 km

UTM-Grid-width = 100m
Contour interval = 20m

Gänserndorf - Stadt | 2230

Map data © OpenStreetMap contributors

lon 16.70639 lat 48.33284 [nom. scale = 1 / 5000]

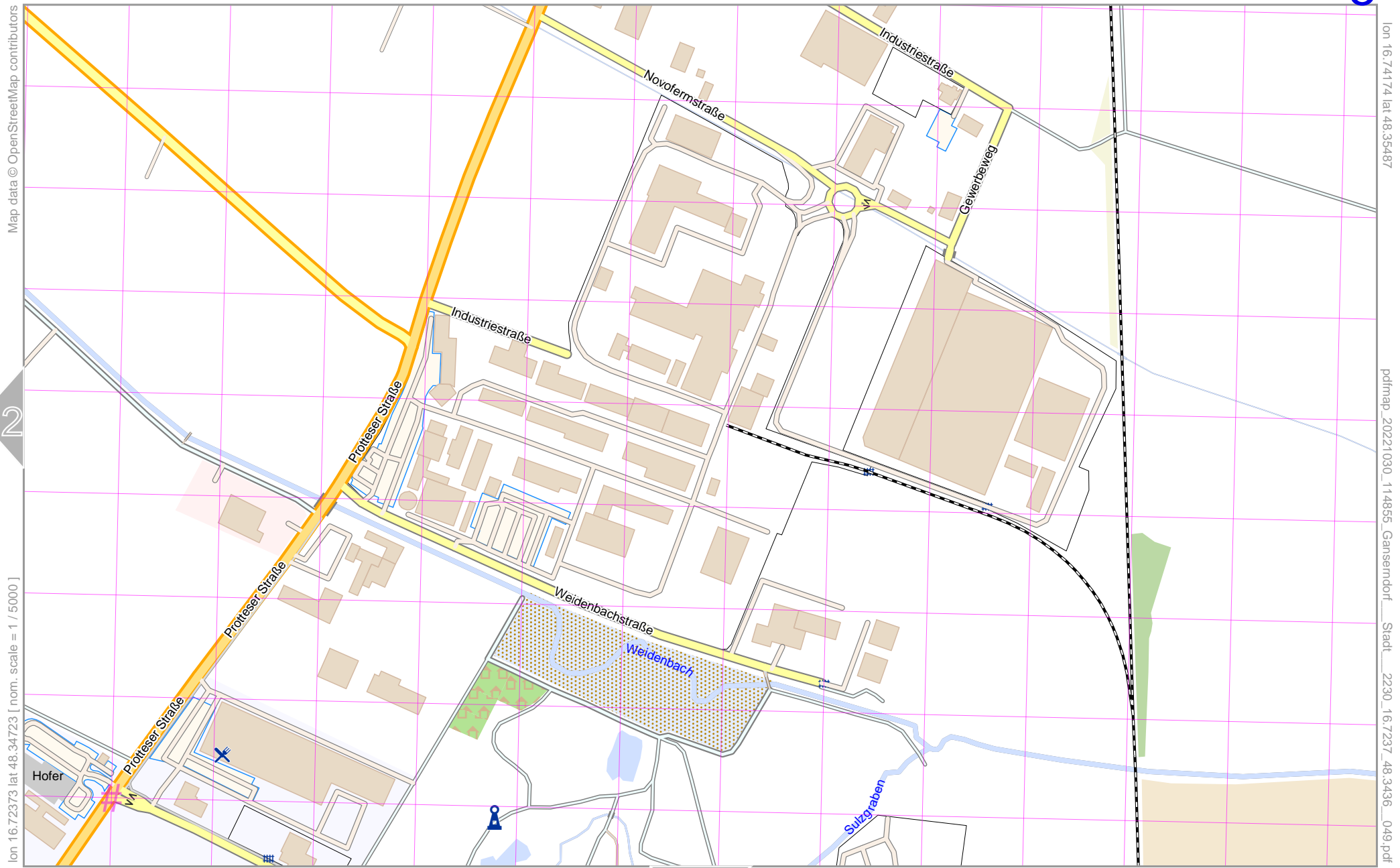


UTM: 33 U easting 626.50 km northing 5354.80 km
 UTM-Grid-width = 100m
 Contour interval = 20m

lon 16.72440 lat 48.34049
 30.114855 Gänserndorf Stadt 2230_16.7237_48.3436_049.pdf

Gänserndorf - Stadt | 2230

5



Map data © OpenStreetMap contributors

lon 16.74174 lat 48.35487

pdfmap_20221030_114855_Gaenserdorf_Stadt_2230_16.7237_48.3436_049.pdf

lon 16.72373 lat 48.34723 [nom. scale = 1 / 5000]

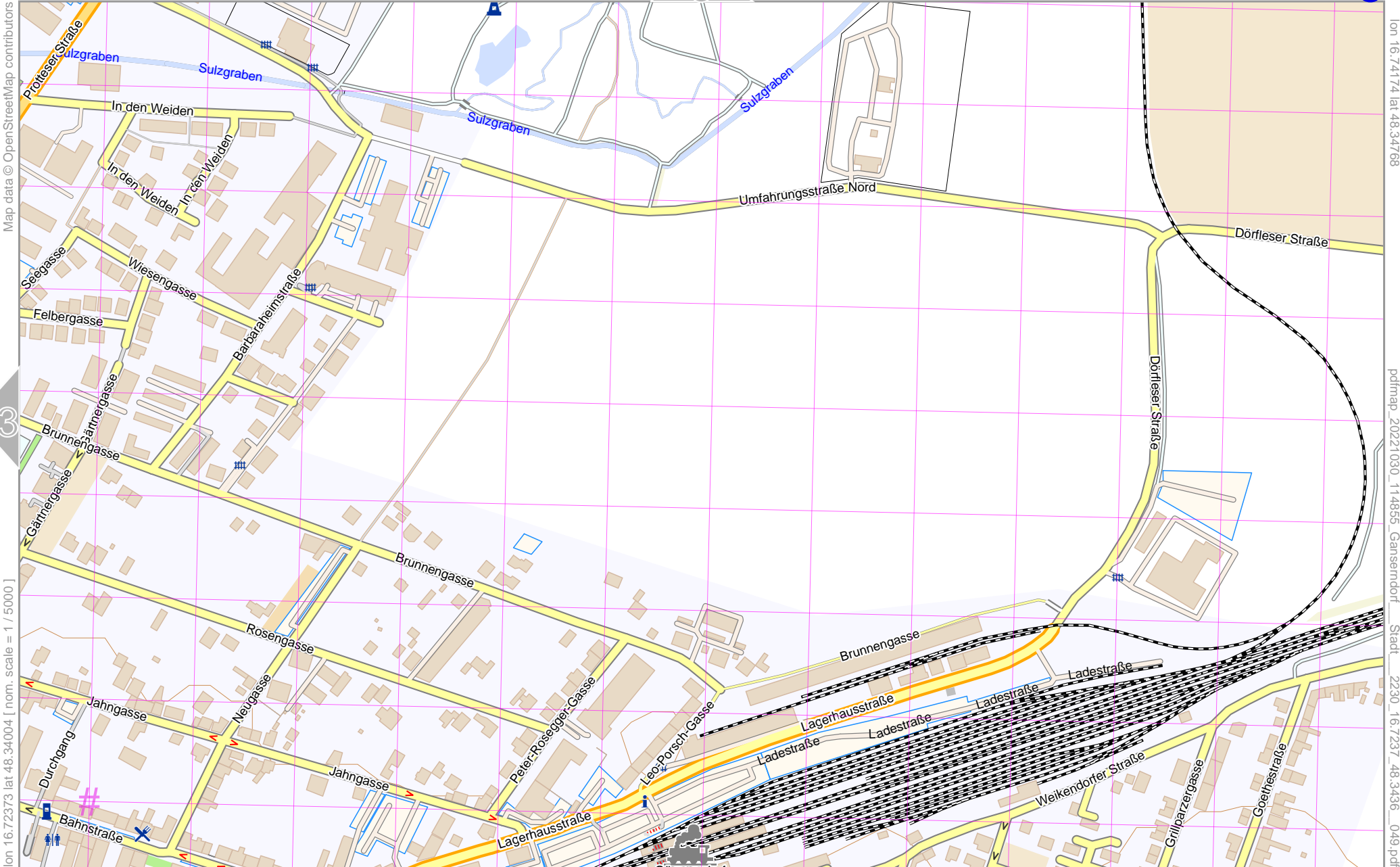
UTM: 33 U easting 627.80 km northing 5356.40 km
 UTM-Grid-width = 100m
 Contour interval = 20m

6

Gänserndorf - Stadt | 2230

5

6



Map data © OpenStreetMap contributors

lon 16.74174 lat 48.34768

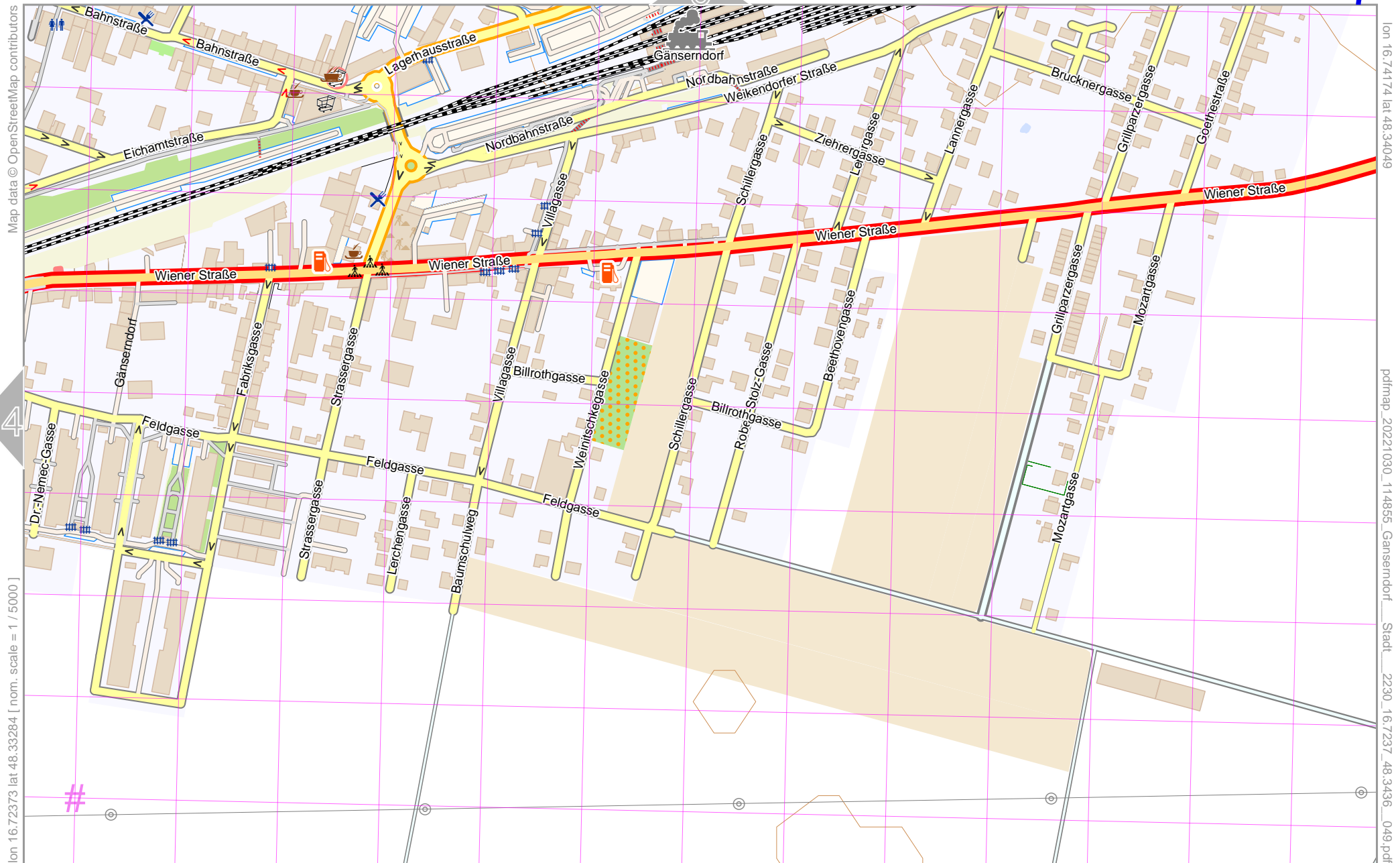
pdfmap_20221030_114855_Gansersdorf_Stadt_2230_16.7237_48.3436_049.pdf

lon 16.72373 lat 48.34004 [nom. scale = 1 / 5000]

UTM: 33 U easting 627.80 km northing 5355.60 km
 UTM-Grid-width = 100m
 Contour interval = 20m

Gänserndorf - Stadt | 2230

7



Map data © OpenStreetMap contributors

lon 16.74174 lat 48.34049

lon 16.72373 lat 48.33284 [nom. scale = 1 / 5000]

pdfmap_20221030_114855_Gansersdorf_Stadt_2230_167237_483436_049.pdf

UTM: 33 U easting 627.80 km northing 5354.80 km
 UTM-Grid-width = 100m
 Contour interval = 20m