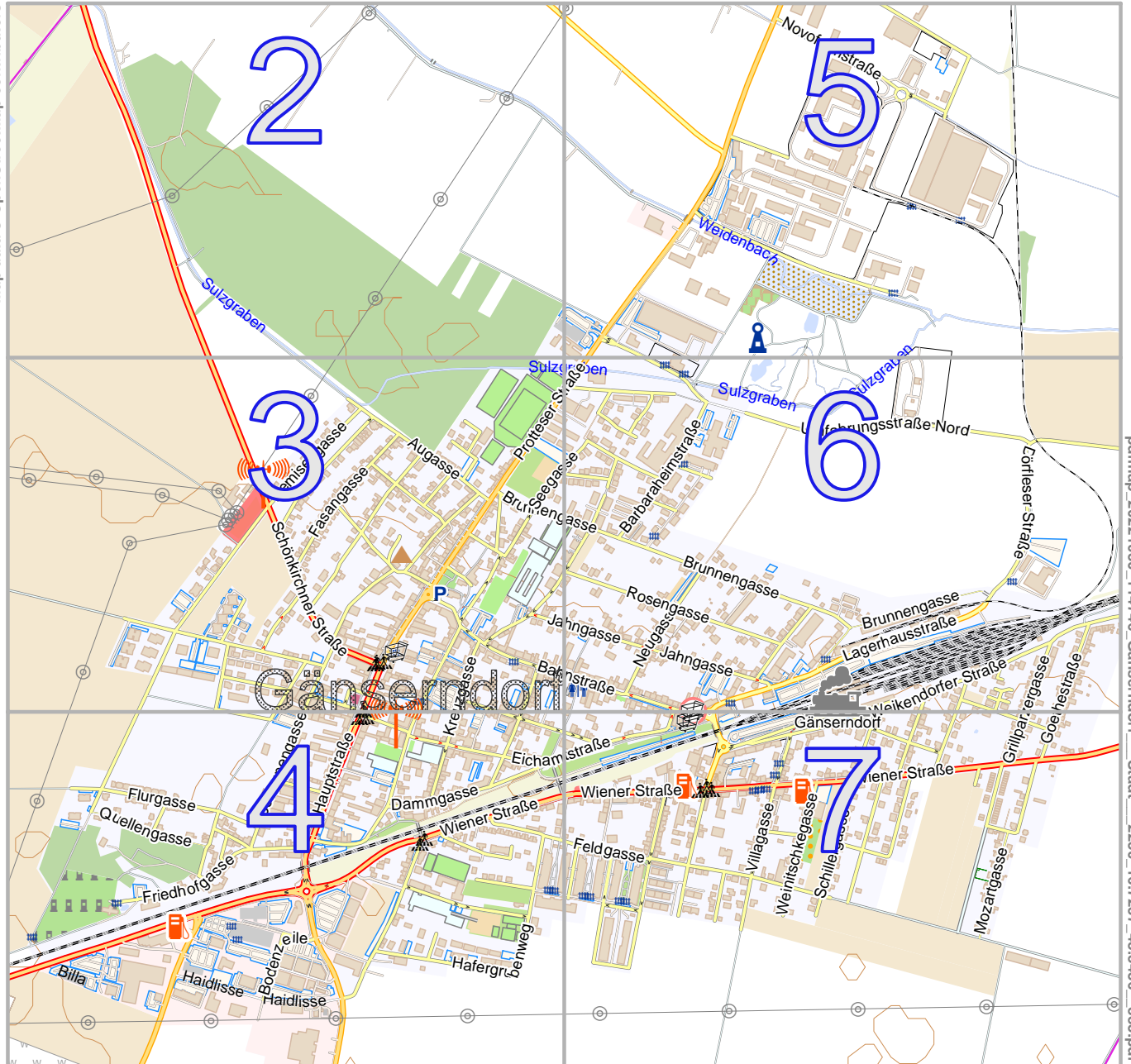


Gänserndorf - Stadt | 2230

lon 16.74174 lat 48.35510

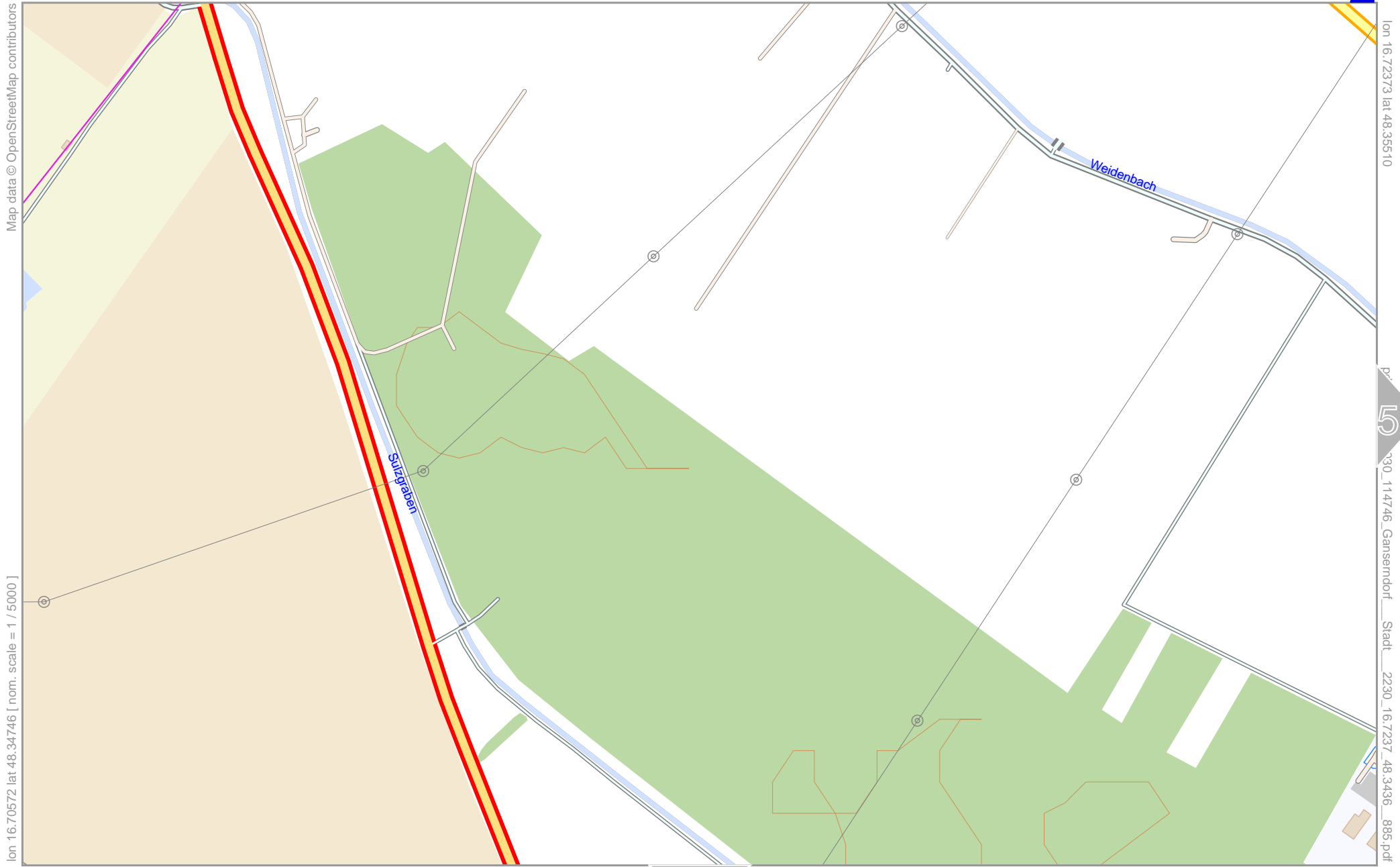
Map data © OpenStreetMap contributors



lon 16.70572 lat 48.33217
[nom. scale = 1 / 15000]

Gänserndorf - Stadt | 2230

2



Map data © OpenStreetMap contributors

lon 16.70572 lat 48.34746 [nom. scale = 1 / 5000]

lon 16.72373 lat 48.35510

pr 130_114746_Gänserndorf_Stadt_2230_16.7237_48.3436_885.pdf

0 100 m 500 m

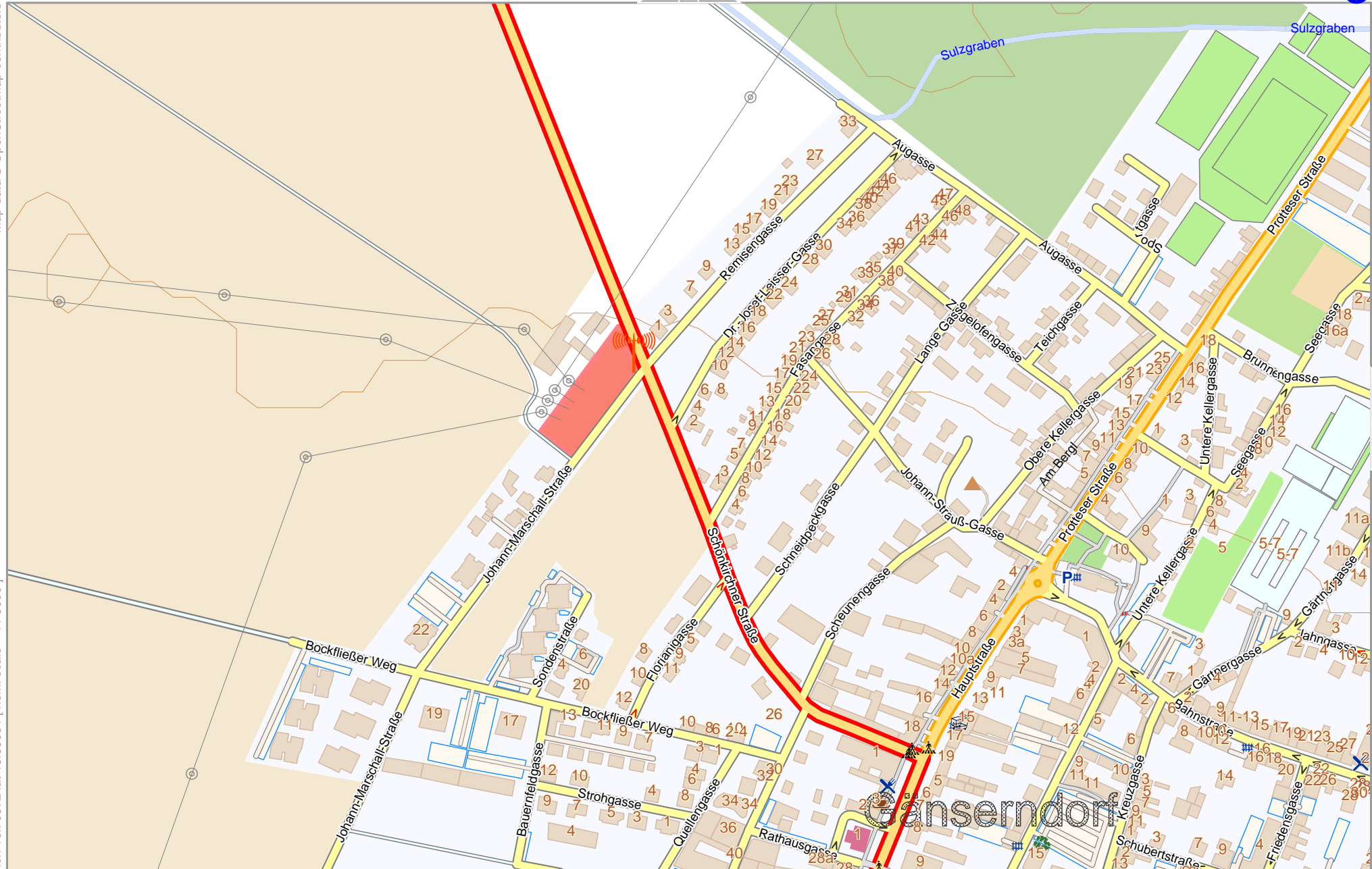
Contour interval = 20m



Gänserndorf - Stadt | 2230

Map data © OpenStreetMap contributors

lon 16.70572 lat 48.33981 [nom. scale = 1 / 5000]



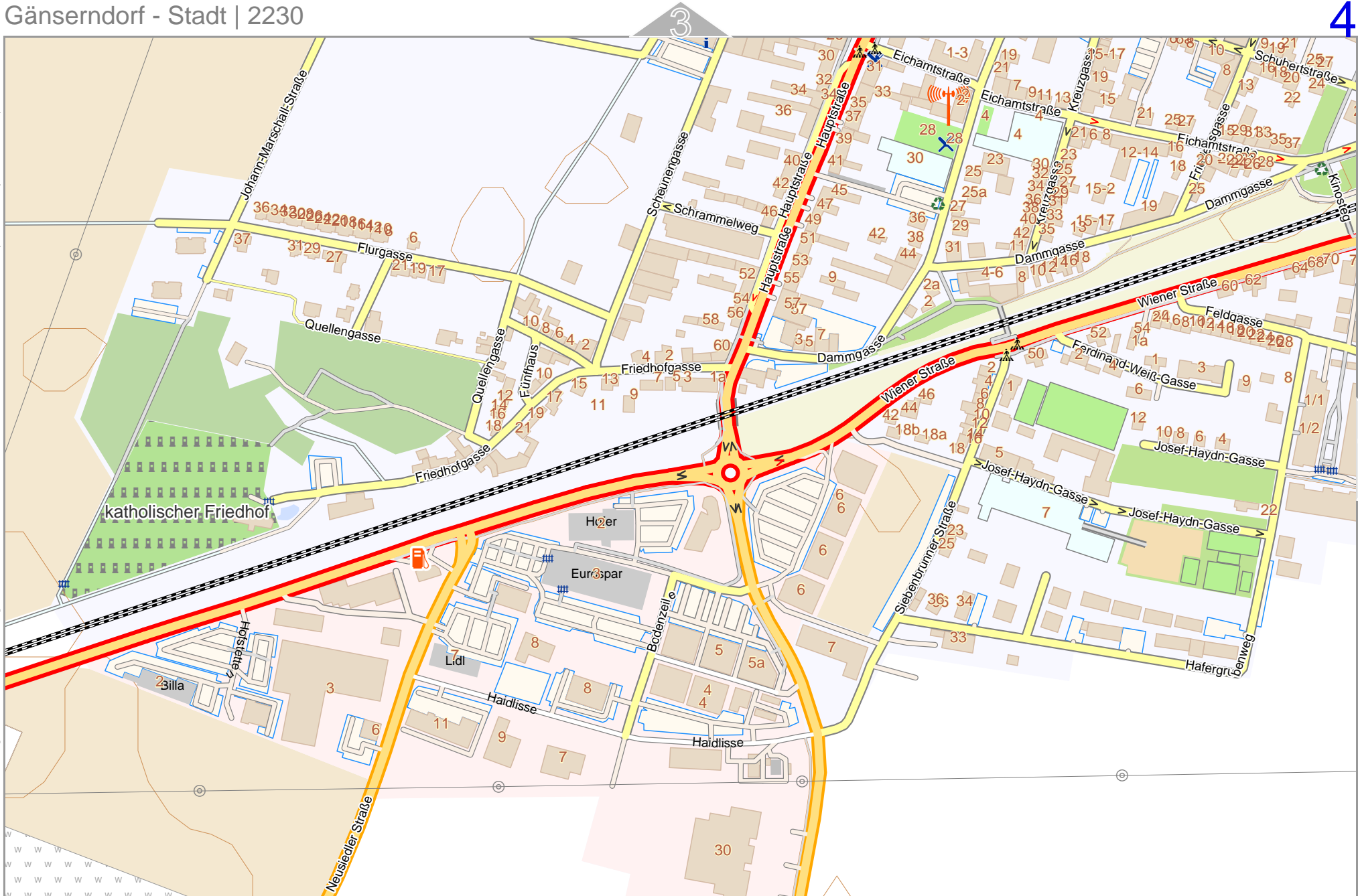
Contour interval = 20m

lon 16.72373 lat 48.34746
p 30.114746 Gänserndorf - Stadt - 2230_16.7237_48.3436_885.pdf

Gänserndorf - Stadt | 2230

Map data © OpenStreetMap contributors

lon 16.70572 lat 48.33217 [nom. scale = 1 / 5000]



0 100 m 500 m

Contour interval = 20m

lon 16.72373 lat 48.33981
30.114746 Gänserndorf - Stadt 2230_16.7237_48.3436_885.pdf



Map data © OpenStreetMap contributors

lon 16.72373 lat 48.34746 [nom. scale = 1 / 5000]

lon 16.74174 lat 48.35510

pdfmap_20221030_114746_Gaenserdorf_Stadt_2230_16.7237_48.3436_885.pdf

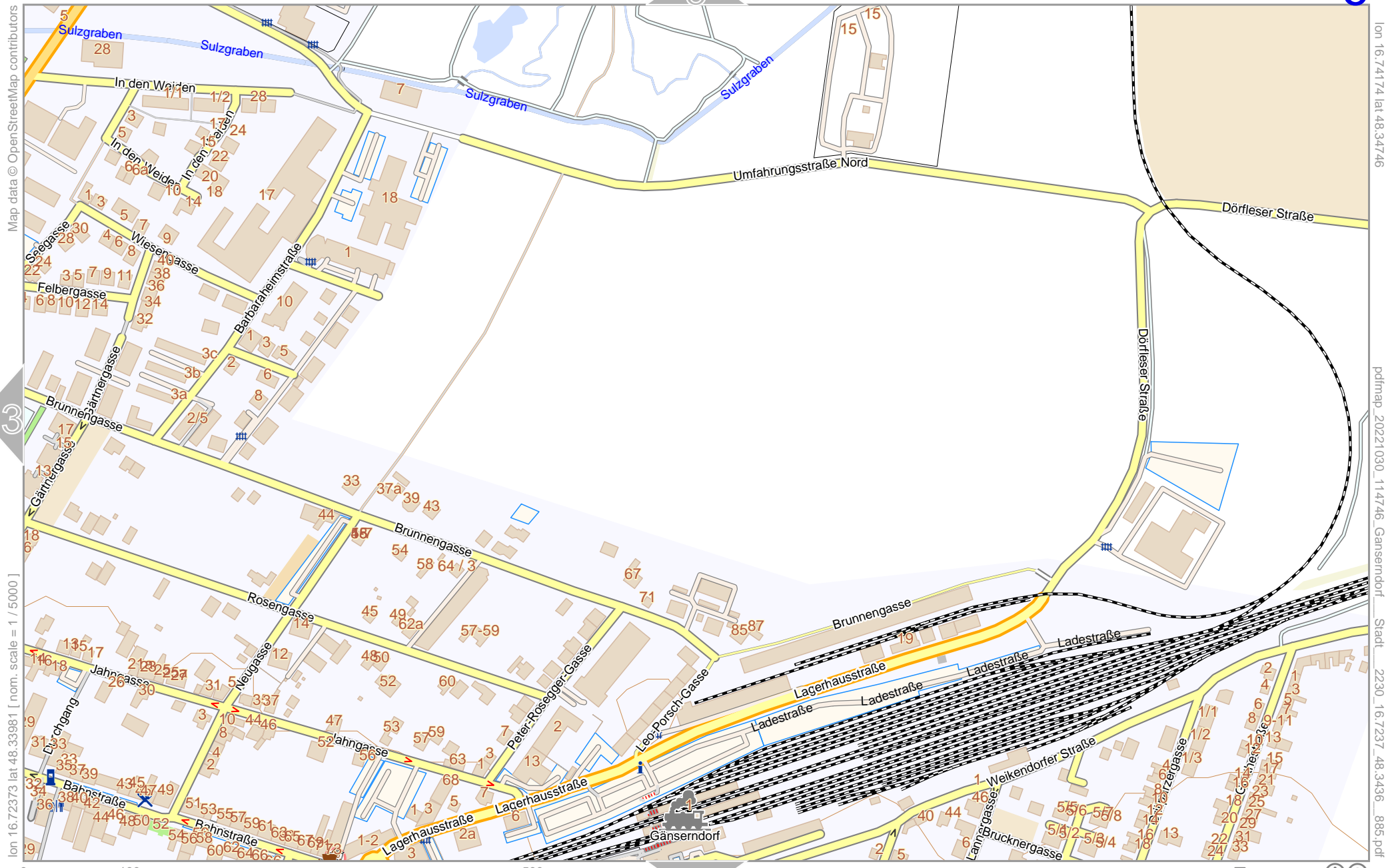
0 100 m 500 m

Contour interval = 20m



Gänserndorf - Stadt | 2230

6



Map data © OpenStreetMap contributors

lon 16.74174 lat 48.34746

pdfmap_20221030_114746_Gänserndorf_Stadt_2230_16.7237_48.3436_885.pdf

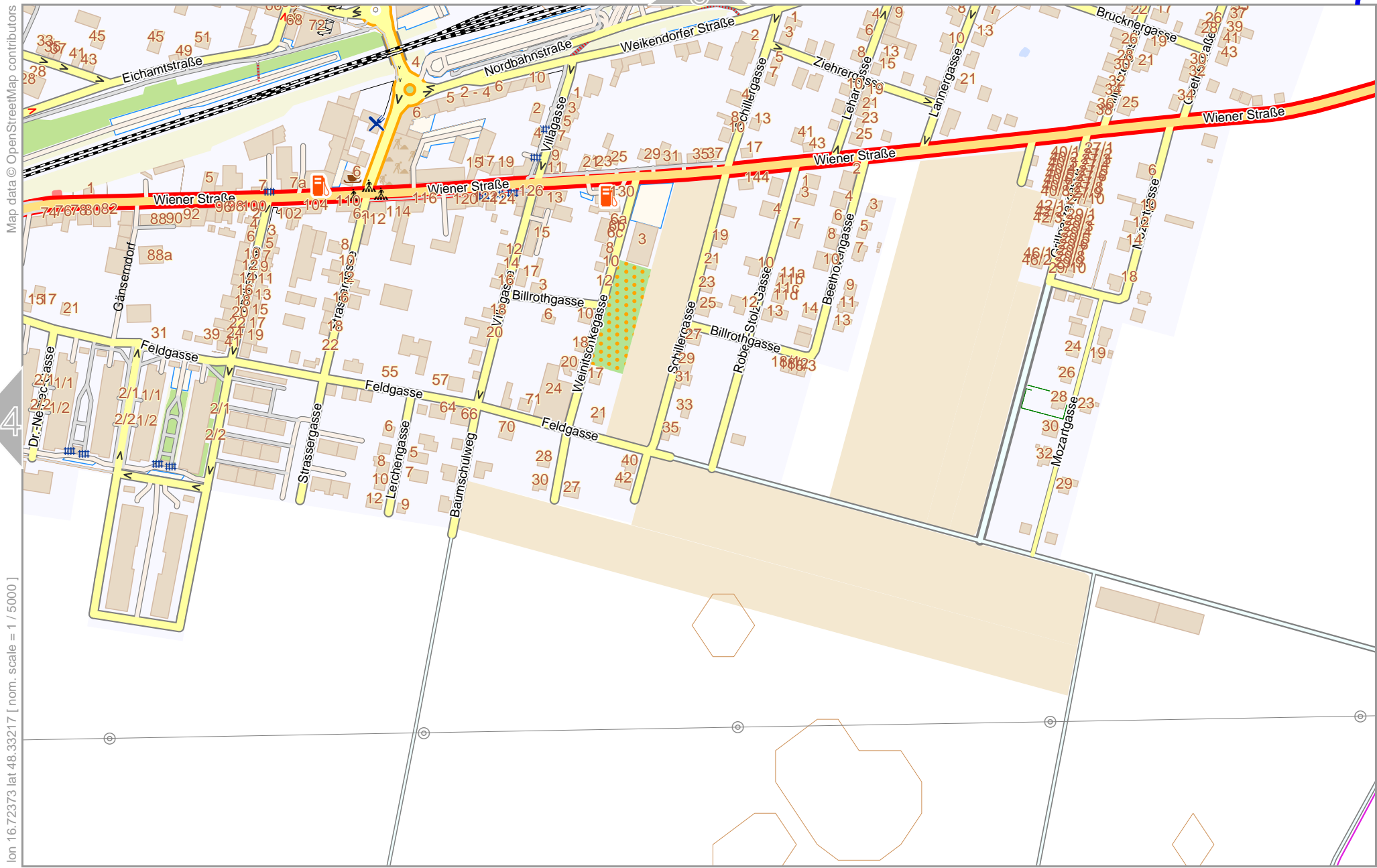
lon 16.72373 lat 48.33981 [nom. scale = 1 / 5000]



Contour interval = 20m

Gänserndorf - Stadt | 2230

7



Map data © OpenStreetMap contributors

lon 16.74174 lat 48.33981

pdfmap_20221030_114746_Gansersdorf_Stadt_2230_167237_483436_885.pdf

lon 16.72373 lat 48.33217 [nom. scale = 1 / 5000]



Contour interval = 20m