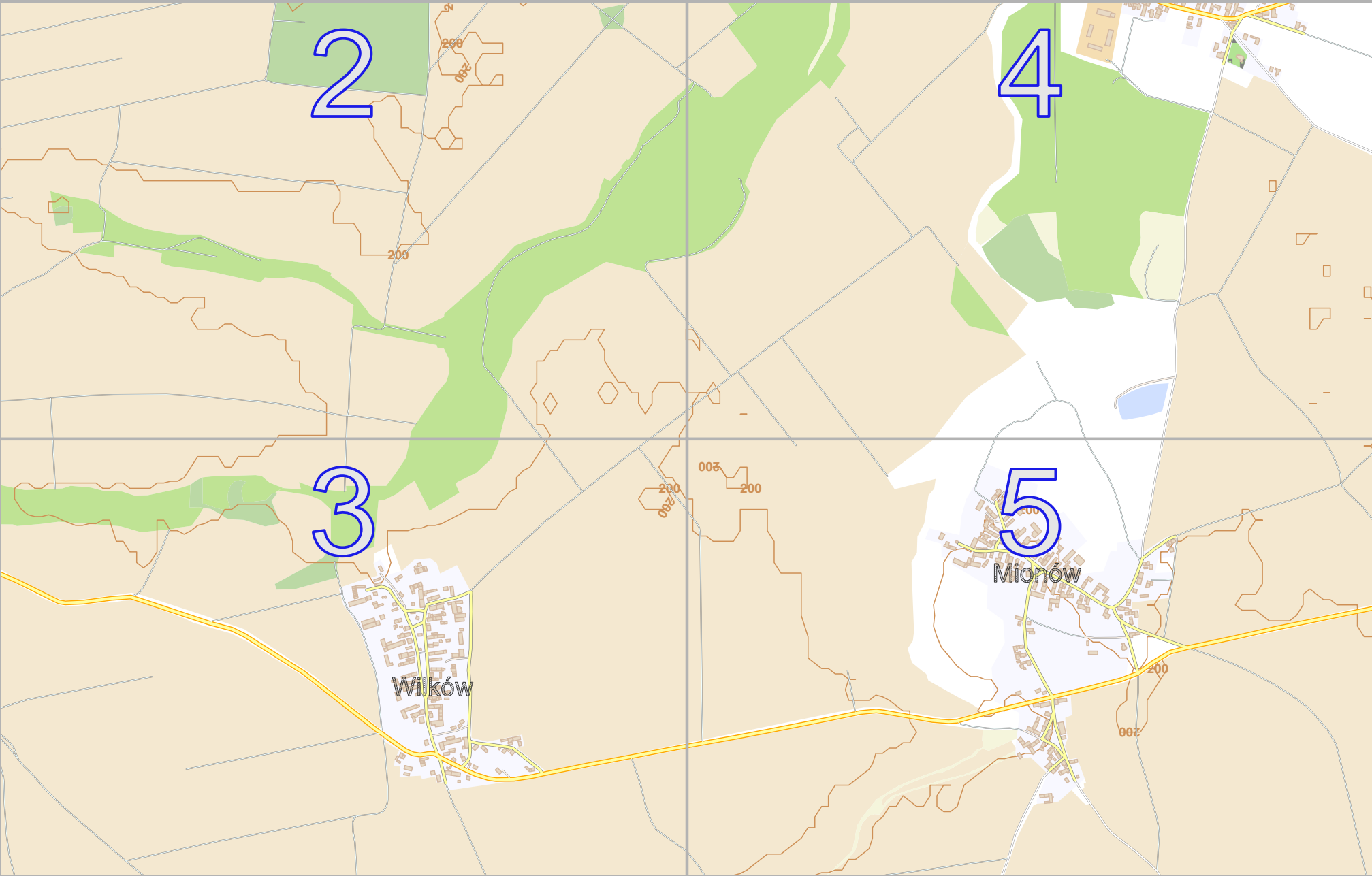


# Gänserndorf - Stadt | 2230

lon 17.80417 lat 50.39595

Map data © OpenStreetMap contributors

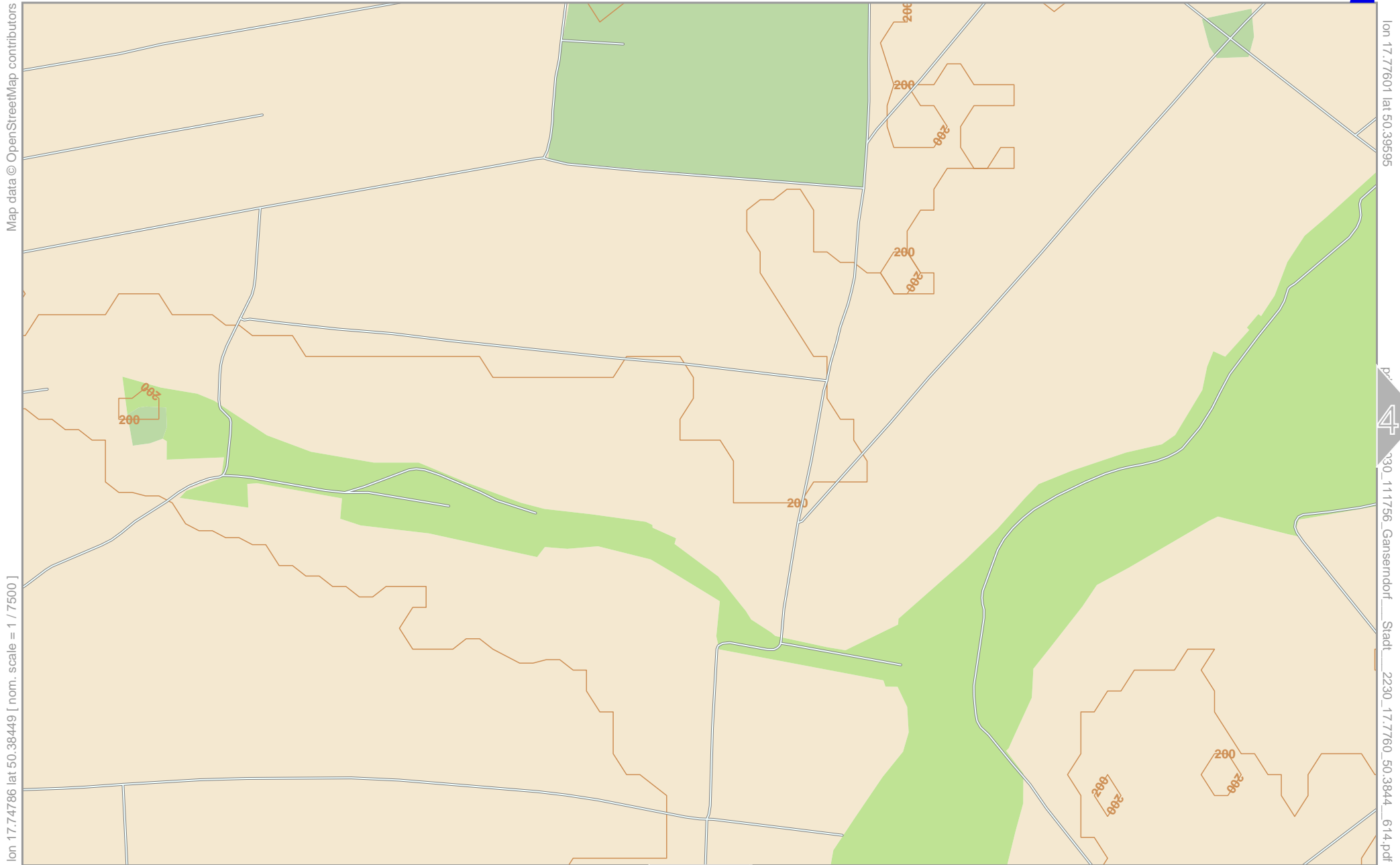


pdfmap\_20221030\_111756\_Gaenserndorf\_Stadt\_2230\_17.7760\_50.3844\_614.pdf

lon 17.74786 lat 50.37303  
[ nom. scale = 1 / 15000 ]

# Gänserndorf - Stadt | 2230

2



Map data © OpenStreetMap contributors

lon 17.74786 lat 50.38449 [ nom. scale = 1 / 7500 ]

lon 17.77601 lat 50.39595

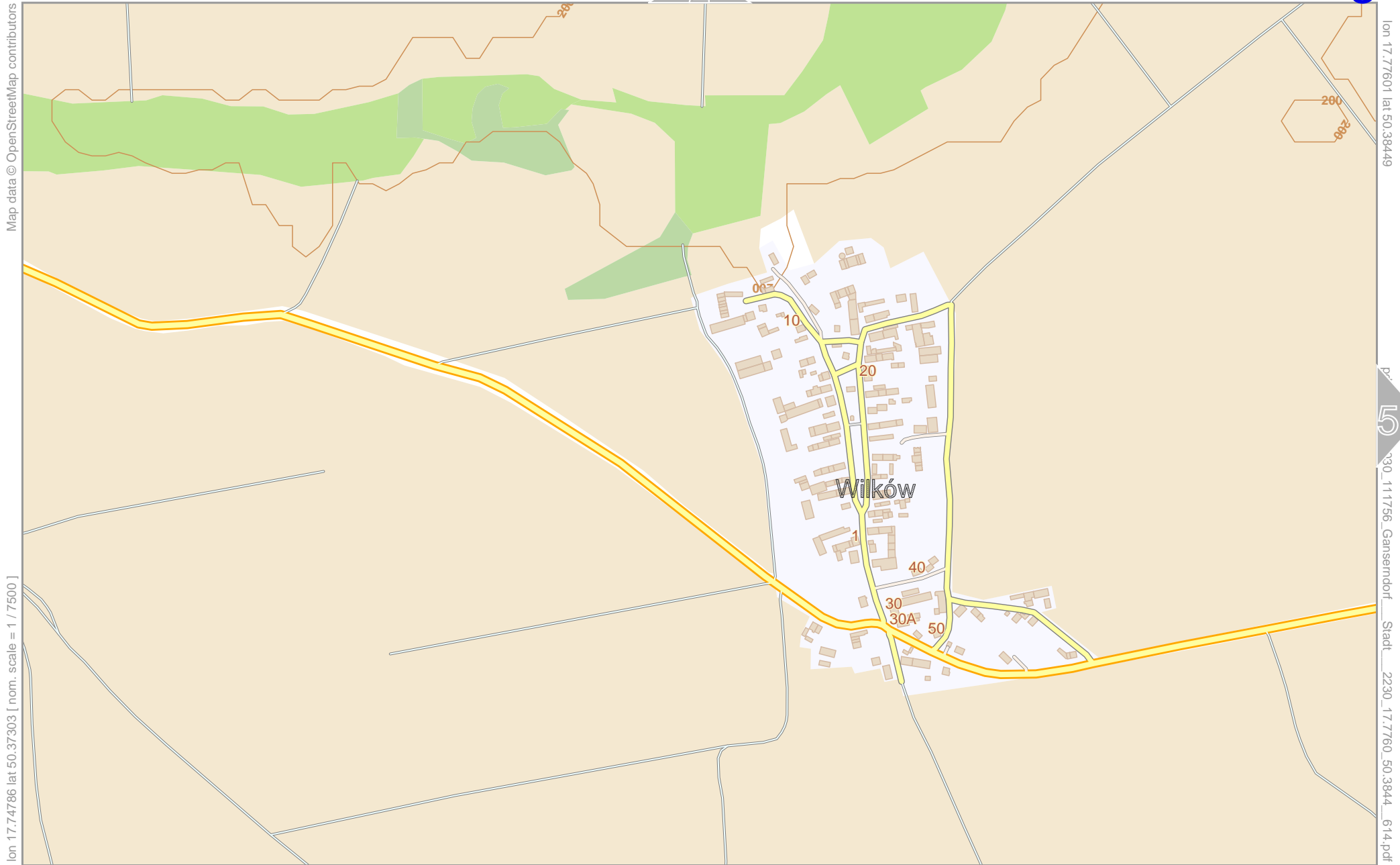
lon 17.77601 lat 50.3844 614.pdf

0 100 m 700 m

Contour interval = 20m

3

# Gänserndorf - Stadt | 2230



lon 17.74786 lat 50.37303 [ nom. scale = 1 / 7500 ]

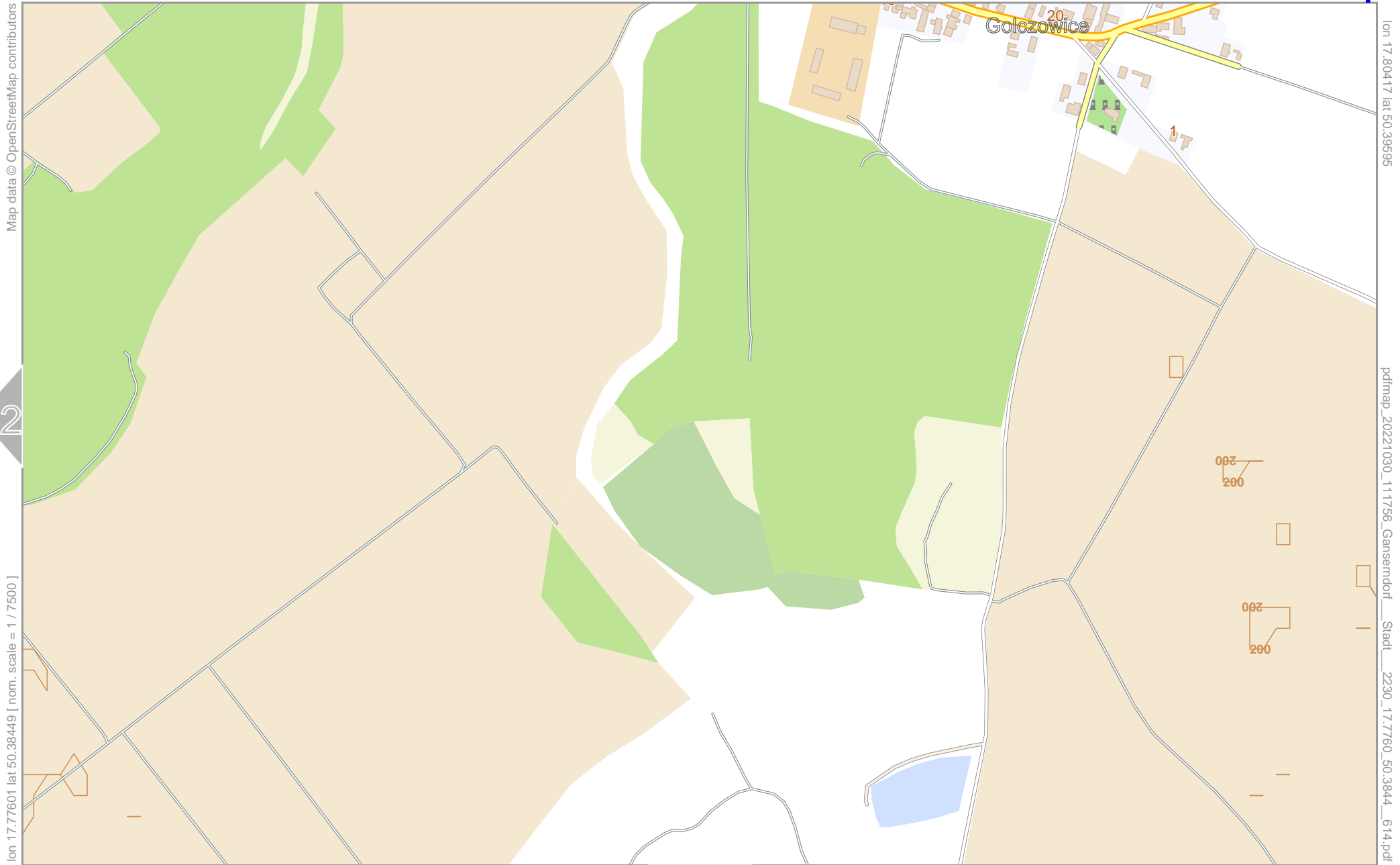
lon 17.77601 lat 50.38449

0 100 m 700 m

Contour interval = 20m

# Gänserndorf - Stadt | 2230

4



Map data © OpenStreetMap contributors

lon 17.77601 lat 50.38449 [ nom. scale = 1 / 7500 ]

lon 17.80417 lat 50.39595

pdfmap\_20221030\_111756\_Gaenserndorf\_Stadt\_2230\_17.7760\_50.3844\_614.pdf

0 100 m 700 m

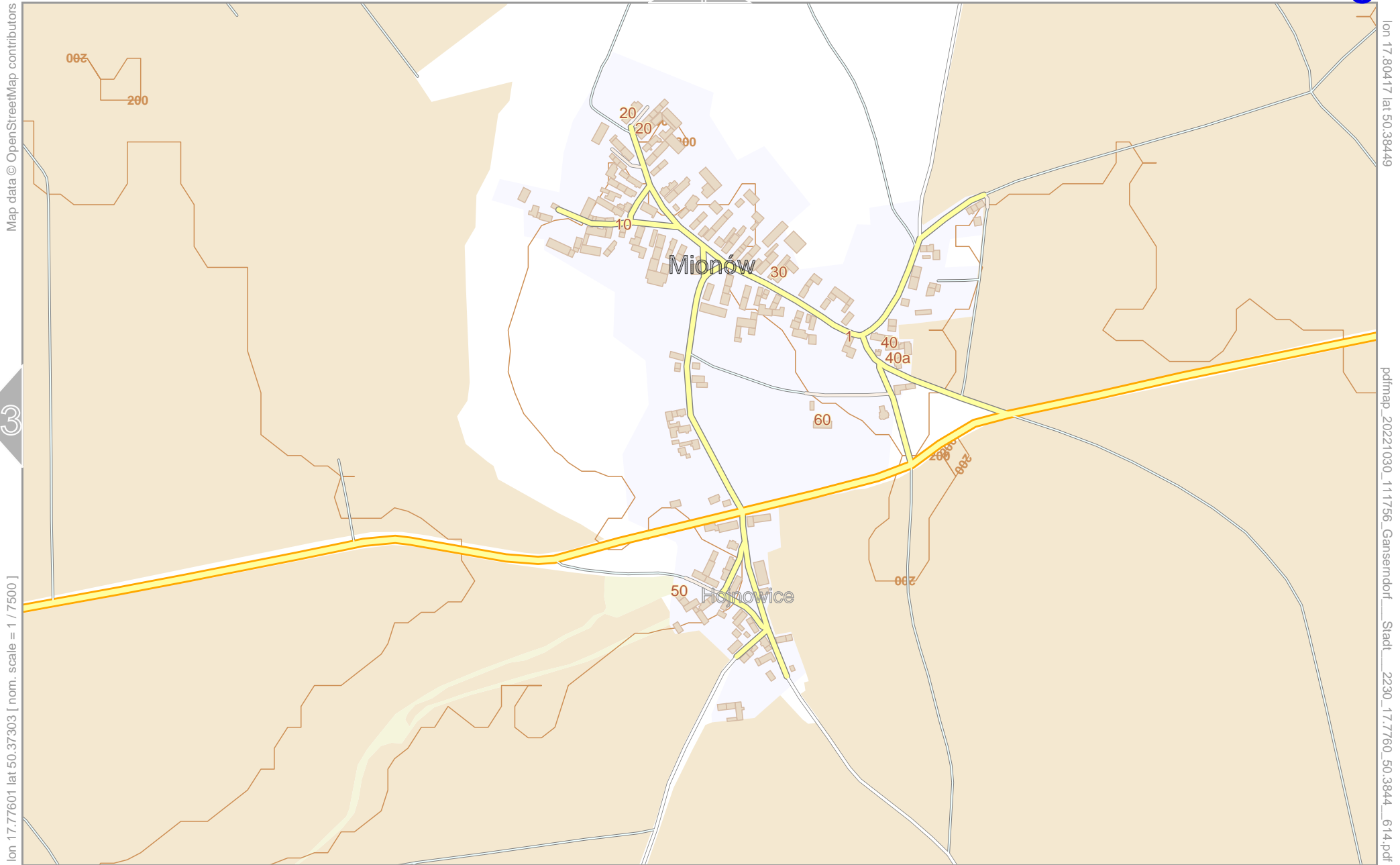
Contour interval = 20m

5

# Gänserndorf - Stadt | 2230

4

5



Map data © OpenStreetMap contributors

lon 17.77601 lat 50.37303 [ nom. scale = 1 / 7500 ]

lon 17.80417 lat 50.38449

pdfmap\_20221030\_111756\_Gaenserndorf\_Stadt\_2230\_17.7760\_50.3844\_614.pdf

0 100 m 700 m

Contour interval = 20m