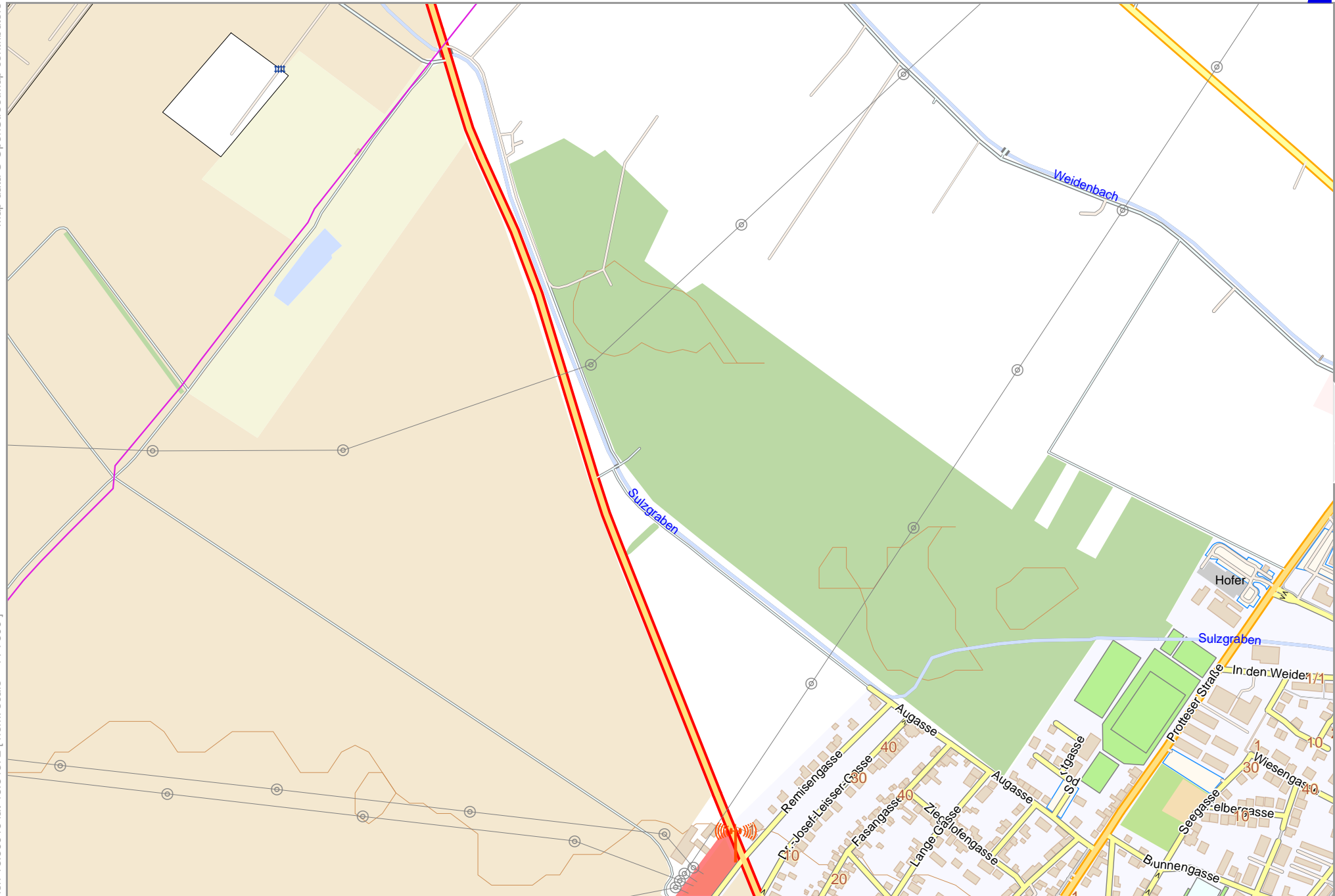


Map data © OpenStreetMap contributors

lon 16.69916 lat 48.34372 [nom. scale = 1 / 7500]

0 100 m 700 m

Contour interval = 20m



lon 16.72618 lat 48.35586

221030_111720_Gaenserdorf_Stadt_2230_16.7261_48.3437_422.pdf

Map data © OpenStreetMap contributors

lon 16.72618 lat 48.34372 [nom. scale = 1 / 7500]

lon 16.75319 lat 48.35586

pdfmap_20221030_111720_Gänserndorf_Stadt_2230_167261_483437_422.pdf



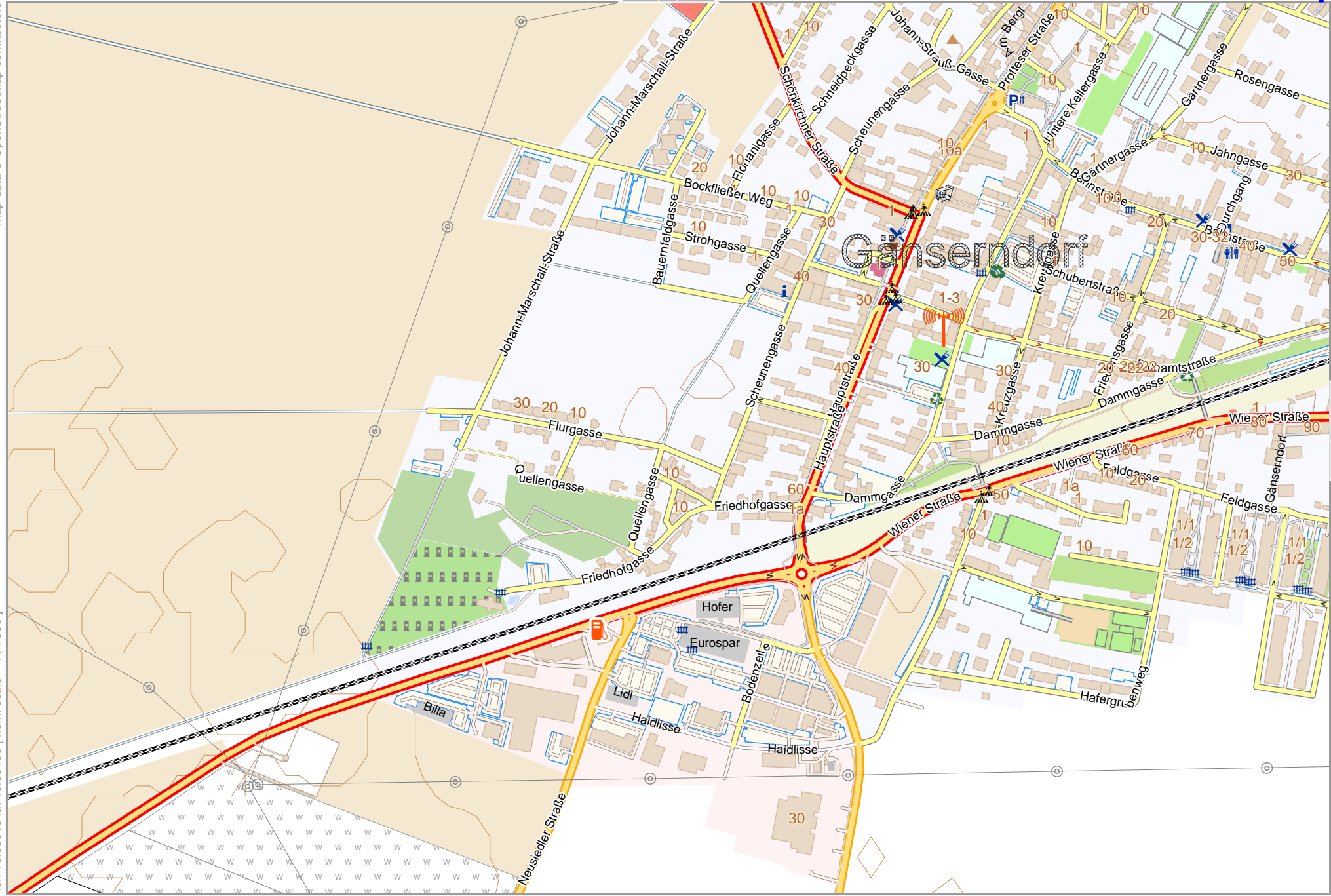
2

5

Contour interval = 20m

Map data © OpenStreetMap contributors

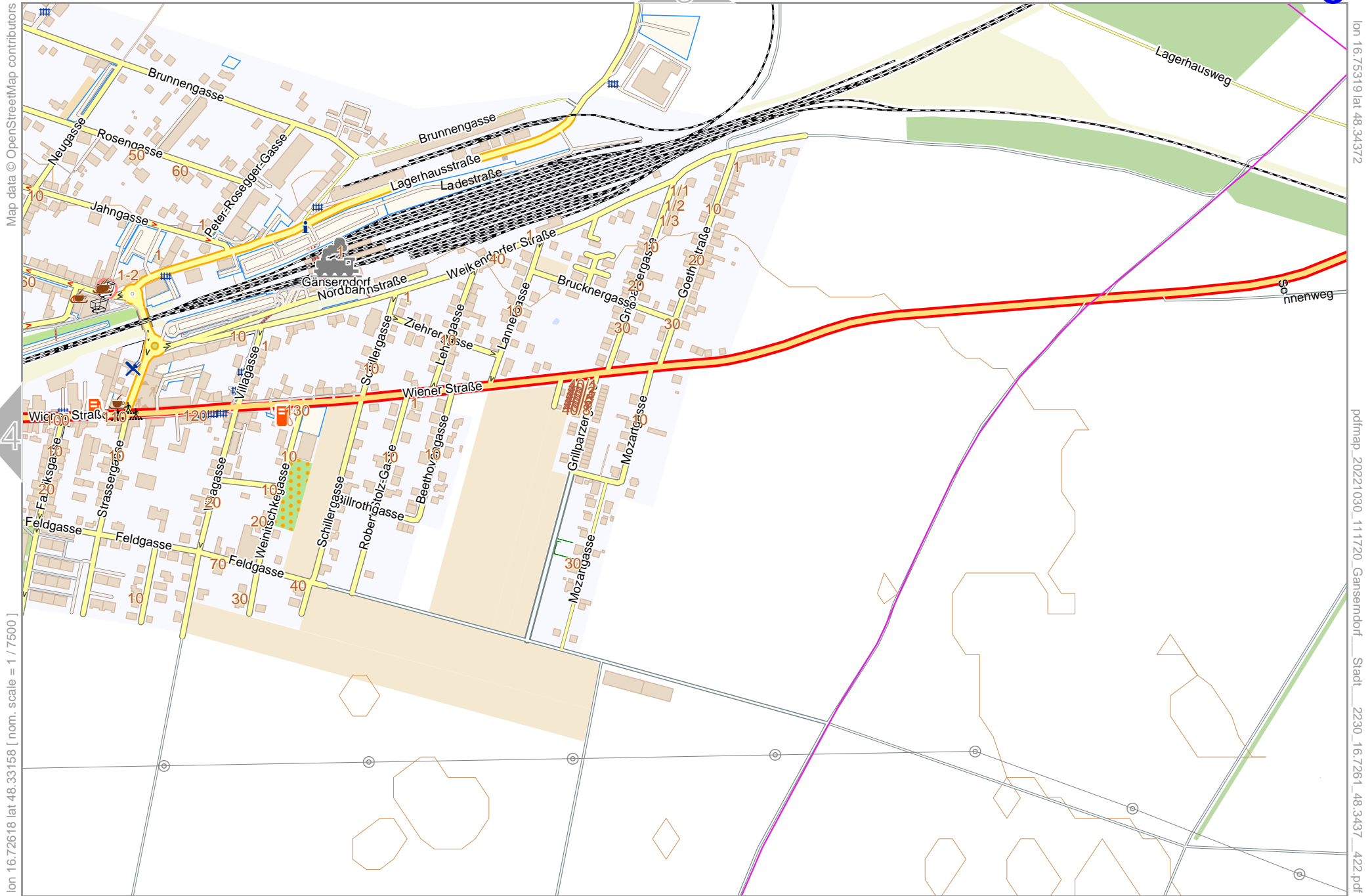
lon 16.69916 lat 48.33158 [nom. scale = 1 / 7500]



0 100 m 700 m

Contour interval = 20m

lon 16.72618 lat 48.34372 221030 111720 Gänserdorf Stadt 2230 167261 48 3437 422.pdf



Map data © OpenStreetMap contributors

lon 16.72618 lat 48.33158 [nom. scale = 1 / 7500]

lon 16.75319 lat 48.34372

pdfmap_20221030_111720_Gänserndorf_Stadt_2230_16.7261_48.3437_422.pdf

0 100 m 700 m

Contour interval = 20m