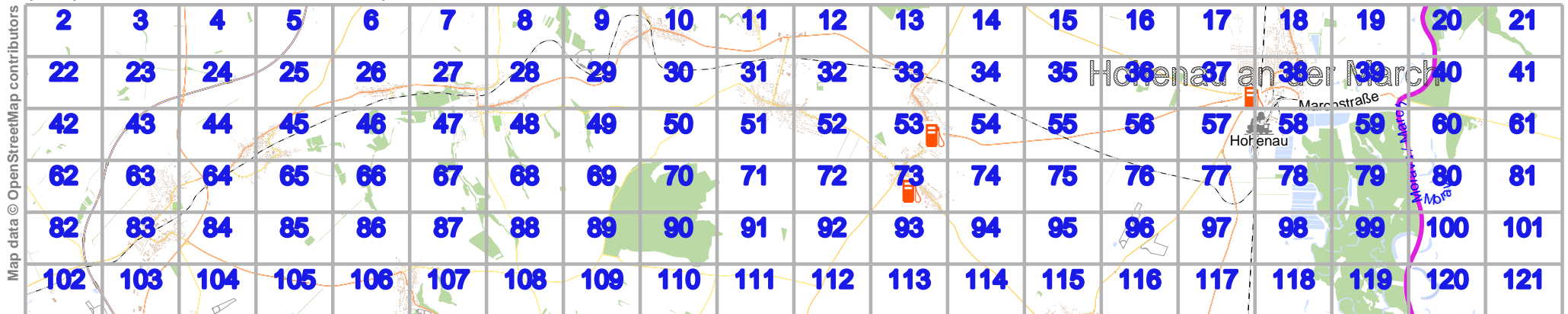


pdfmap_20221030_104942_16.7912_48.5923_841.pdf

lon 16.97225 lat 48.61665



lon 16.61030 lat 48.56809
[nom. scale = 1 / 100000]



Map data © OpenStreetMap contributors

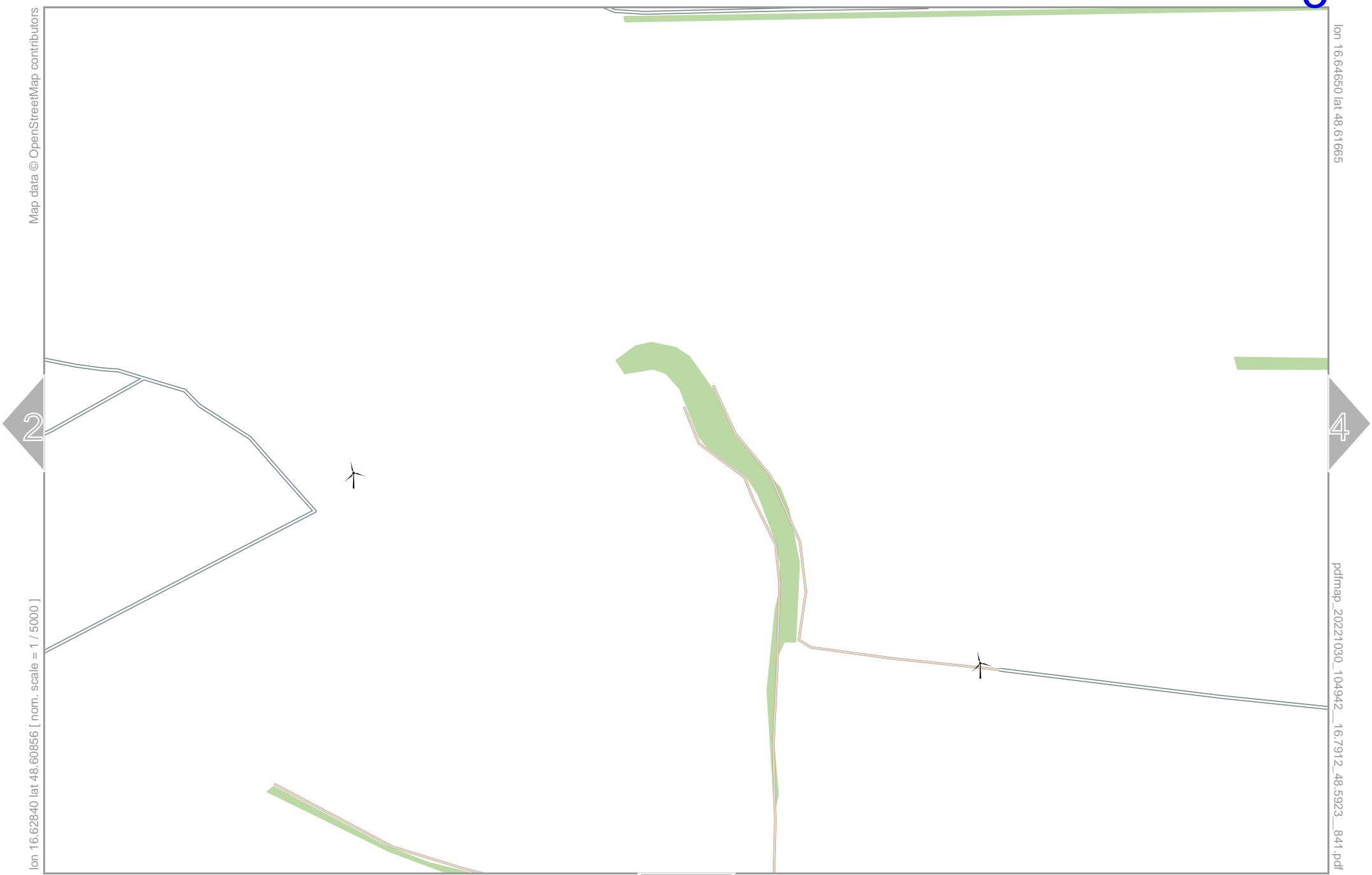
lon 16.62840 lat 48.60856 [nom. scale = 1 / 5000]

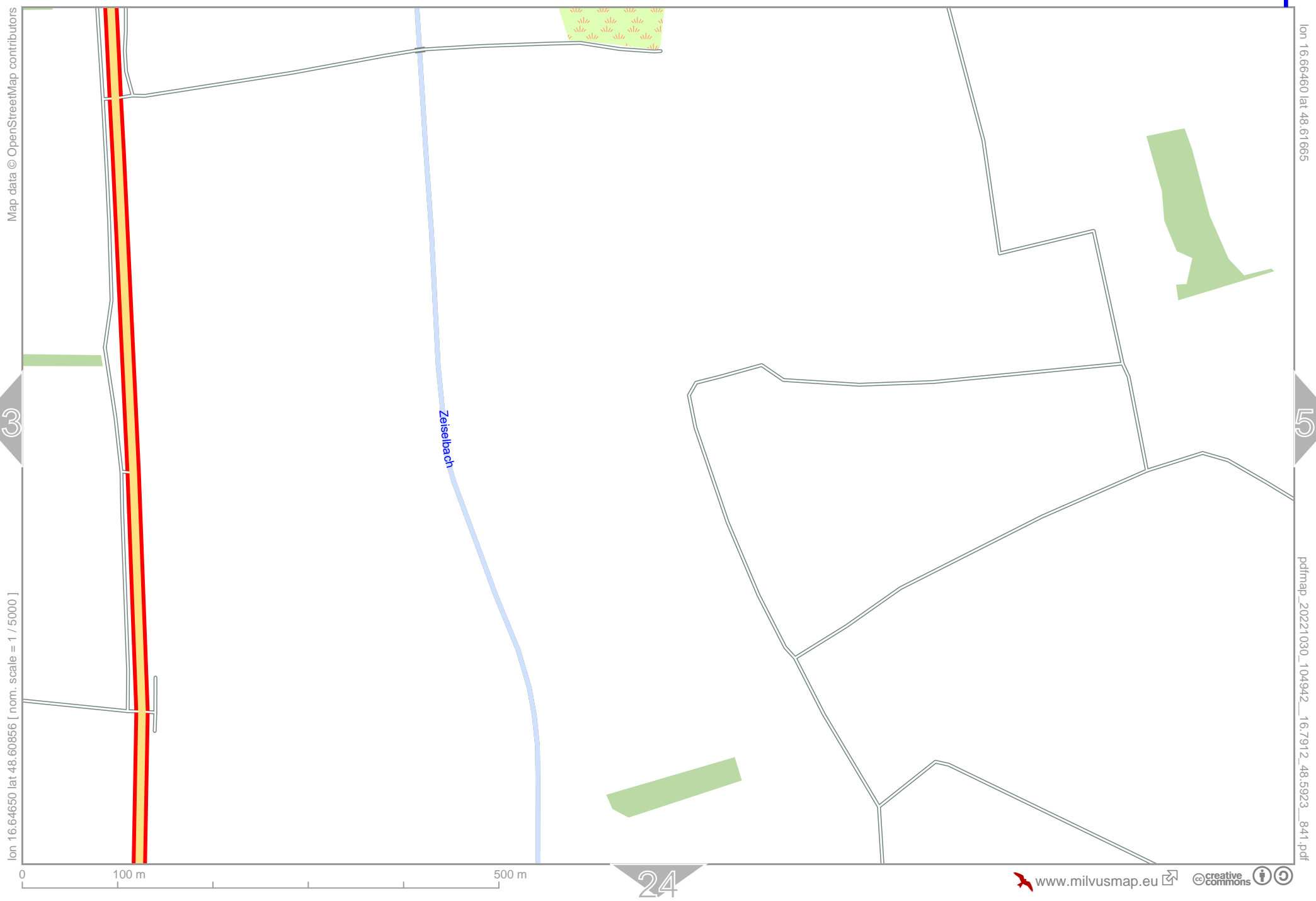
2

4

23

0 100 m 500 m





Map data © OpenStreetMap contributors

lon 16.64650 lat 48.60856 [nom. scale = 1 / 5000]

lon 16.66460 lat 48.61665

pdfmap_20221030_104942_16.7912_48.5923_841.pdf

0 100 m 500 m

www.milvusmap.eu creative commons

24

3

5

Map data © OpenStreetMap contributors

lon 16.66460 lat 48.60856 [nom. scale = 1 / 5000]

lon 16.68269 lat 48.61665

pdfmap_20221030_104942_16.7912_48.5923_841.pdf



0 100 m 500 m





0 100 m 500 m



Map data © OpenStreetMap contributors

lon 16.70079 lat 48.60856 [nom. scale = 1 / 5000]

lon 16.71889 lat 48.61665

pdfmap_20221030_104942_16.7912_48.5923_841.pdf

0 100 m 500 m

27



Map data © OpenStreetMap contributors

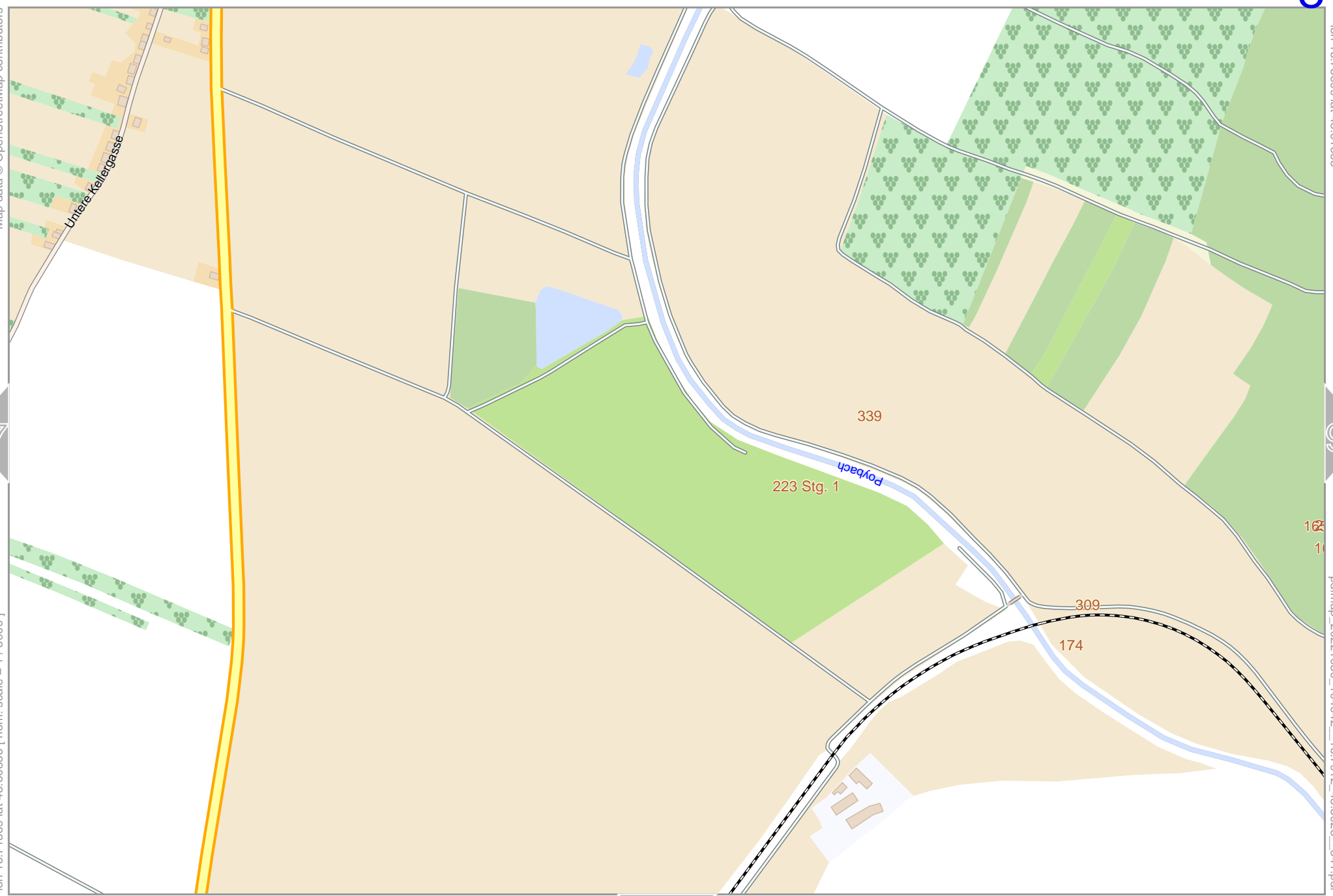
lon 16.71889 lat 48.60856 [nom. scale = 1 / 5000]

lon 16.73699 lat 48.61665

pdfmap_20221030_104942_16.7912_48.5923_841.pdf

7

28



Map data © OpenStreetMap contributors

lon 16.73699 lat 48.60856 [nom. scale = 1 / 5000]



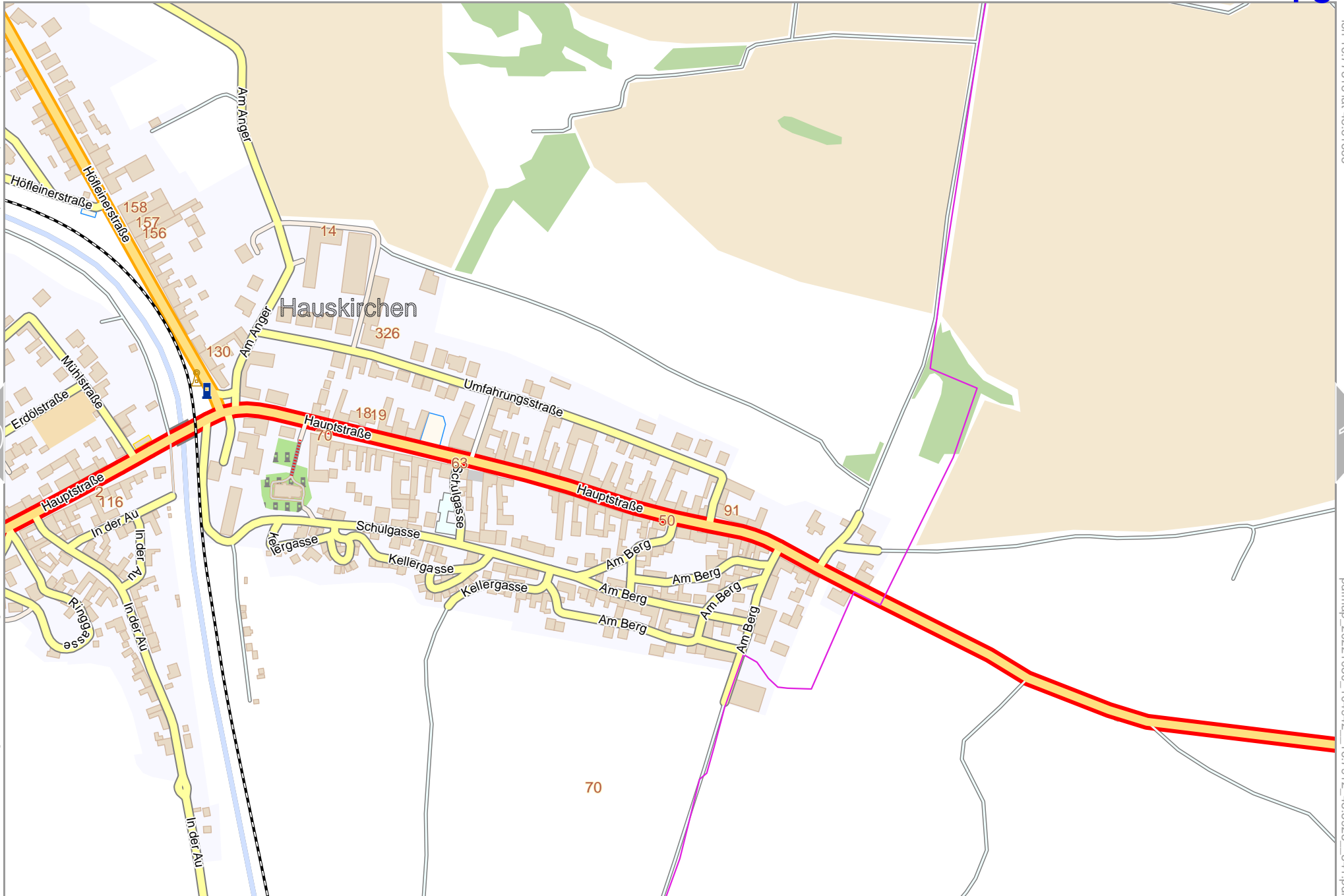
0 100 m 500 m

Map data © OpenStreetMap contributors

lon 16.773181 lat 48.61665

lon 16.75508 lat 48.60856 [nom. scale = 1 / 5000]

pdfmap_20221030_104942_16.7912_48.5923_841.pdf





Sankt Ulrich

St. Ulrichs-Graben

Hauskirchner Straße

Bahnstraße

48



Map data © OpenStreetMap contributors

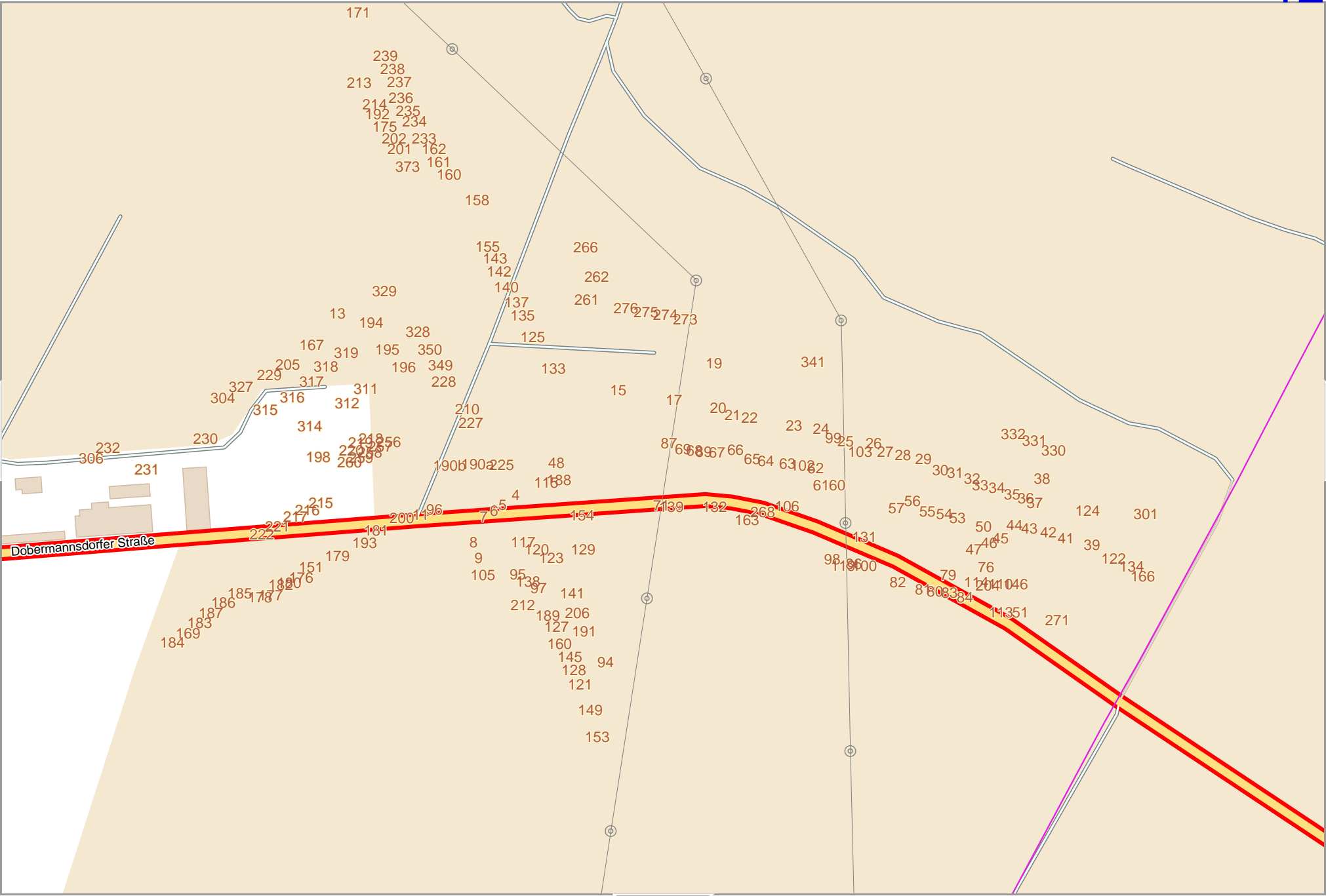
lon 16.809381 lat 48.61665

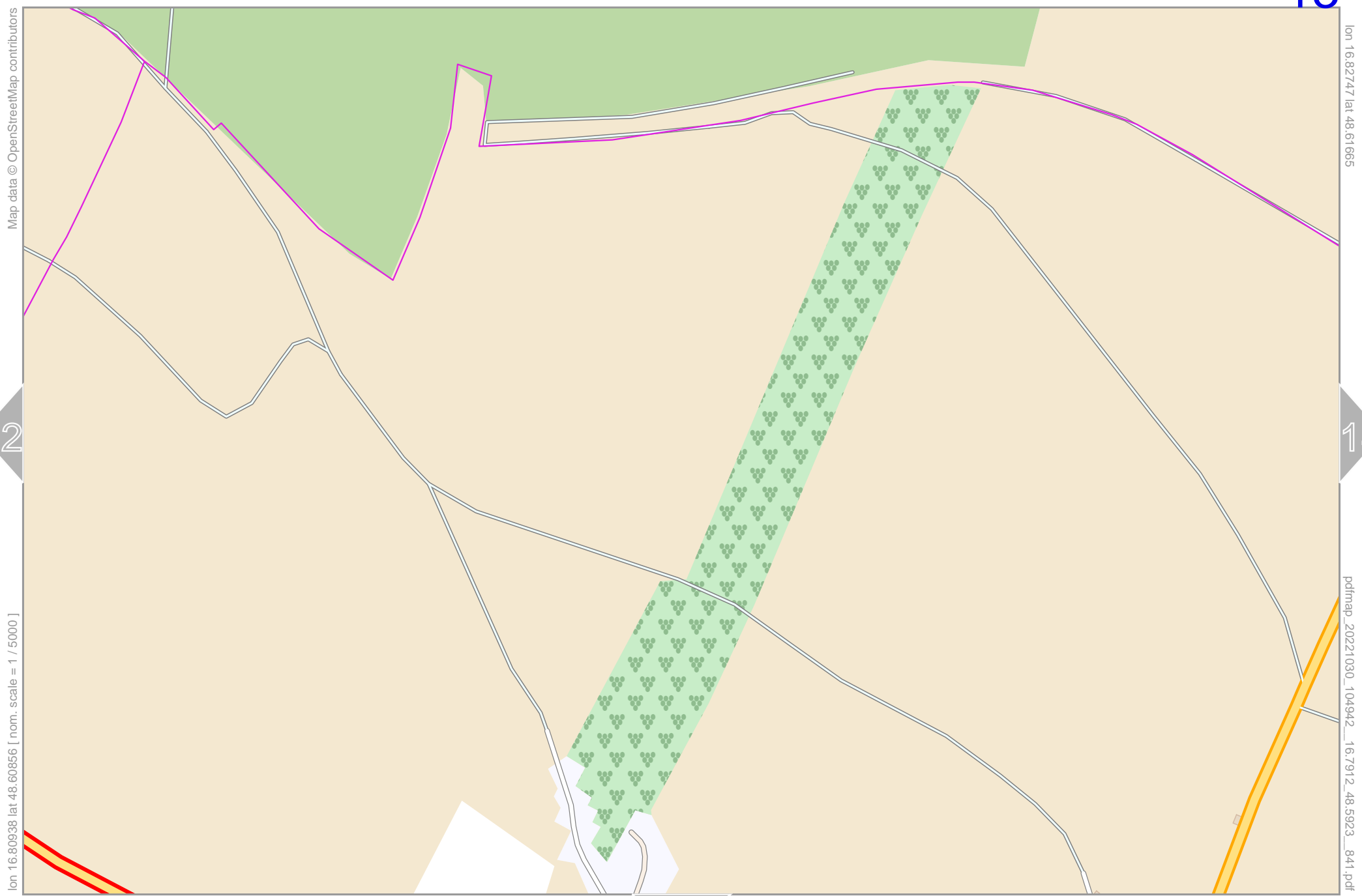


lon 16.79128 lat 48.60856 [nom. scale = 1 / 5000]

pdfmap_20221030_104942_16.7912_48.5923_841.pdf

0 100 m 500 m





Map data © OpenStreetMap contributors

lon 16.80938 lat 48.60856 [nom. scale = 1 / 5000]

lon 16.82747 lat 48.61665

pdfmap_20221030_104942_16.7912_48.5923_841.pdf

12

14

33

0 100 m 500 m



Map data © OpenStreetMap contributors

lon 16.82747 lat 48.60856 [nom. scale = 1 / 5000]

lon 16.84557 lat 48.61665

pdfmap_20221030_104942_16.7912_48.5923_841.pdf

Oberes Gmirk

0 100 m 500 m

Map data © OpenStreetMap contributors

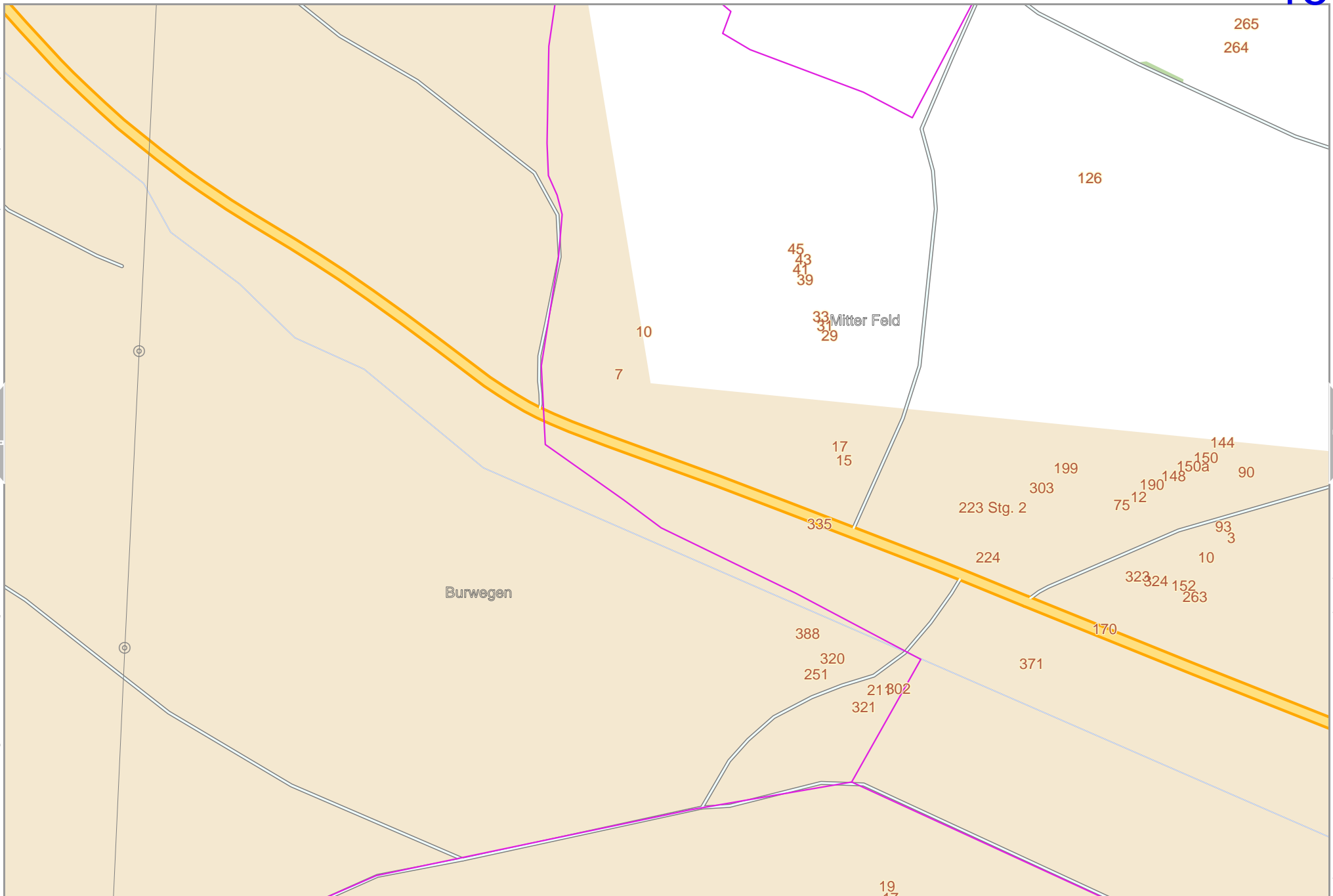
lon 16.84557 lat 48.60856 [nom. scale = 1 / 5000]

lon 16.86367 lat 48.61665

pdfmap_20221030_104942_16.7912_48.5923_841.pdf

14

16



0 100 m 500 m

35

Map data © OpenStreetMap contributors

lon 16.88177 | lat 48.61665

15

17

1

16

207

308
307
325

300
299
298

3

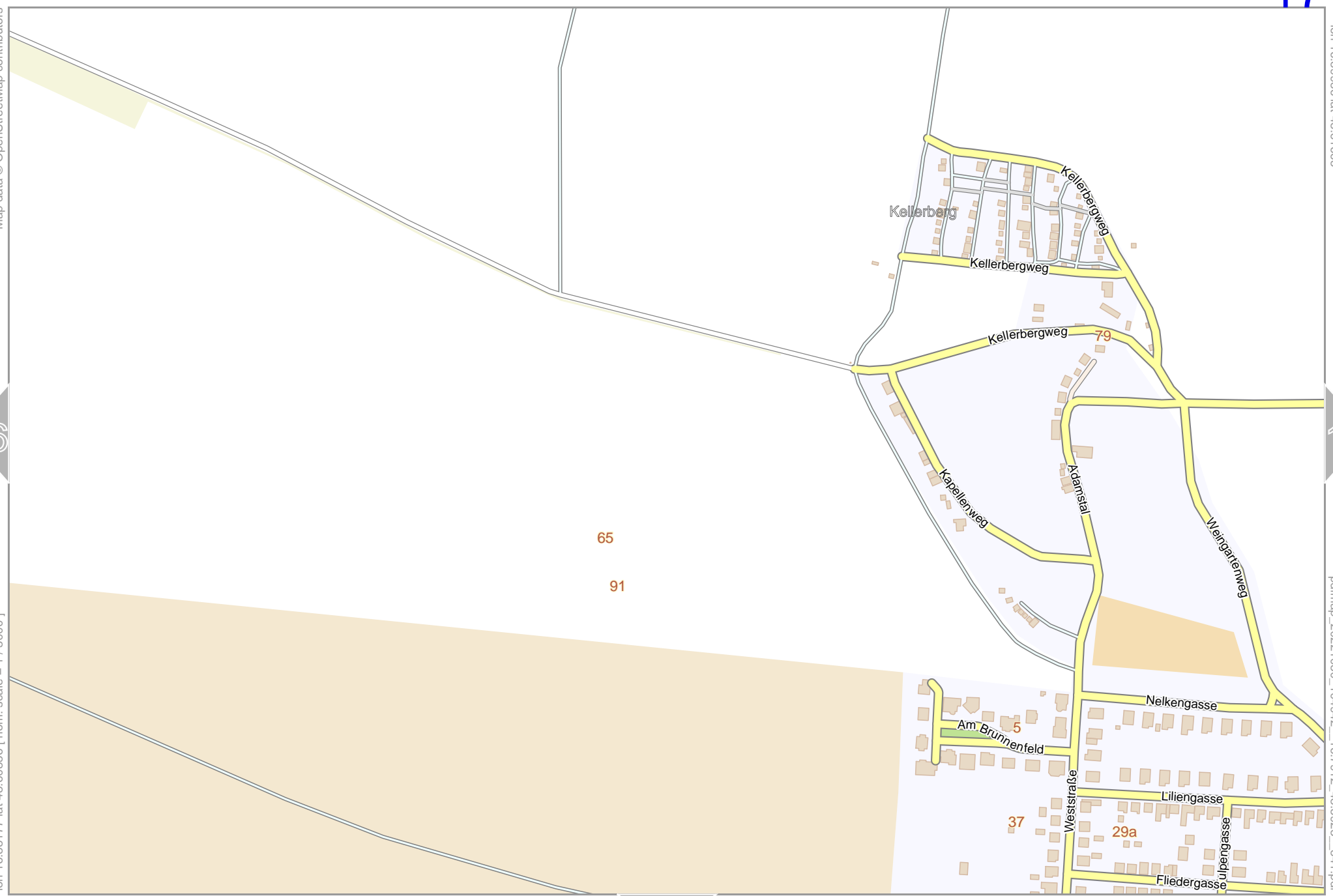
lon 16.86367 | lat 48.60856 [nom. scale = 1 / 5000]

pdfmap_20221030_104942_16.7912_48.5923_841.pdf

0 100 m 500 m

36







Map data © OpenStreetMap contributors

lon 16.91796 lat 48.60856 [nom. scale = 1 / 5000]



Gestütweise

Gestütt Wiese

0 100 m 500 m







Map data © OpenStreetMap contributors

lon 16.97225 lat 48.61665

20

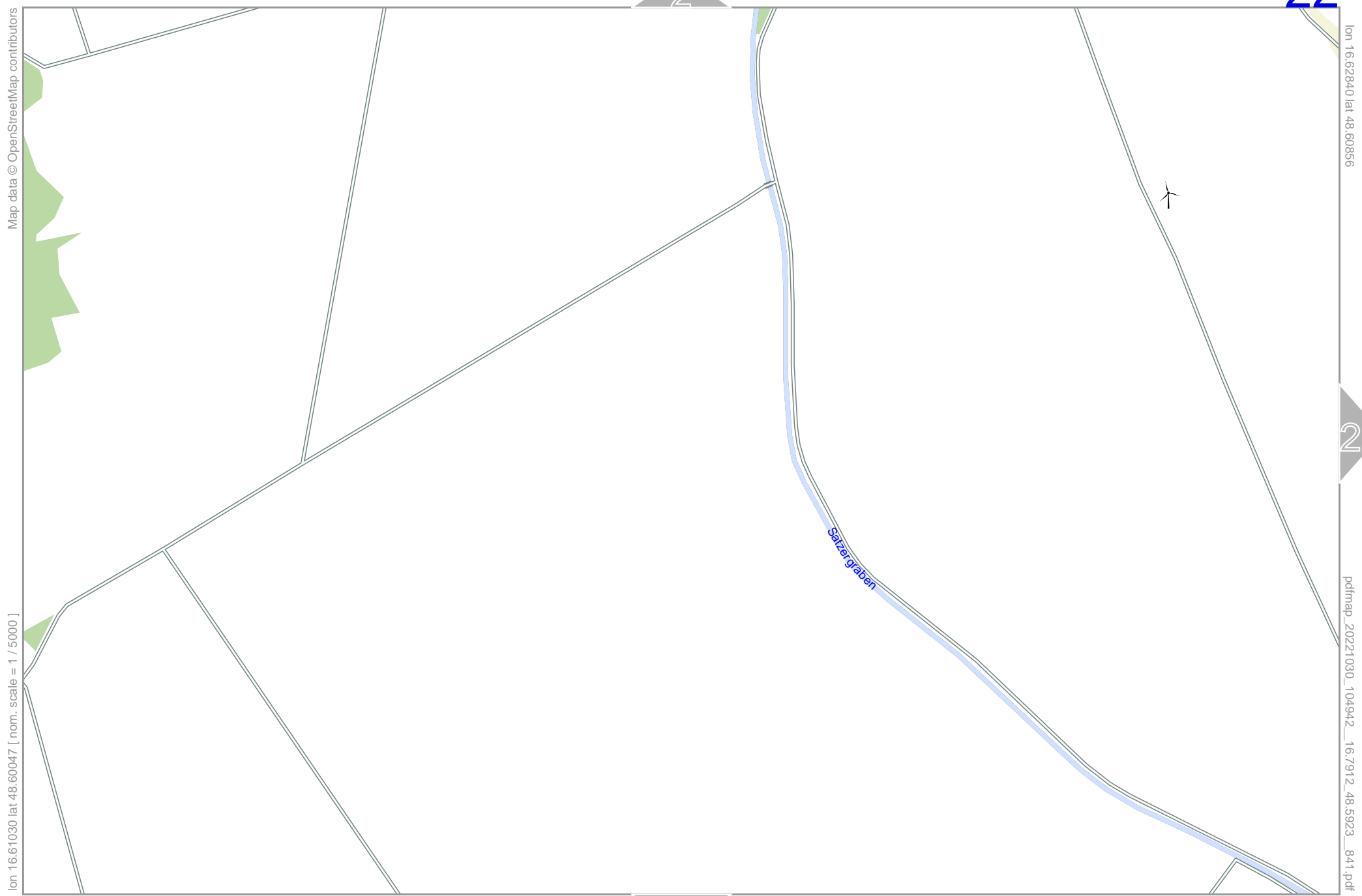
Zarúbanica

lon 16.95416 lat 48.60856 [nom. scale = 1 / 5000]

pdfmap_20221030_104942_16.7912_48.5923_841.pdf



41



Map data © OpenStreetMap contributors

lon 16.62840 lat 48.60047 [nom. scale = 1 / 5000]

lon 16.64650 lat 48.60856

pdfmap_20221030_104942_16.7912_48.5923_841.pdf

0 100 m 500 m

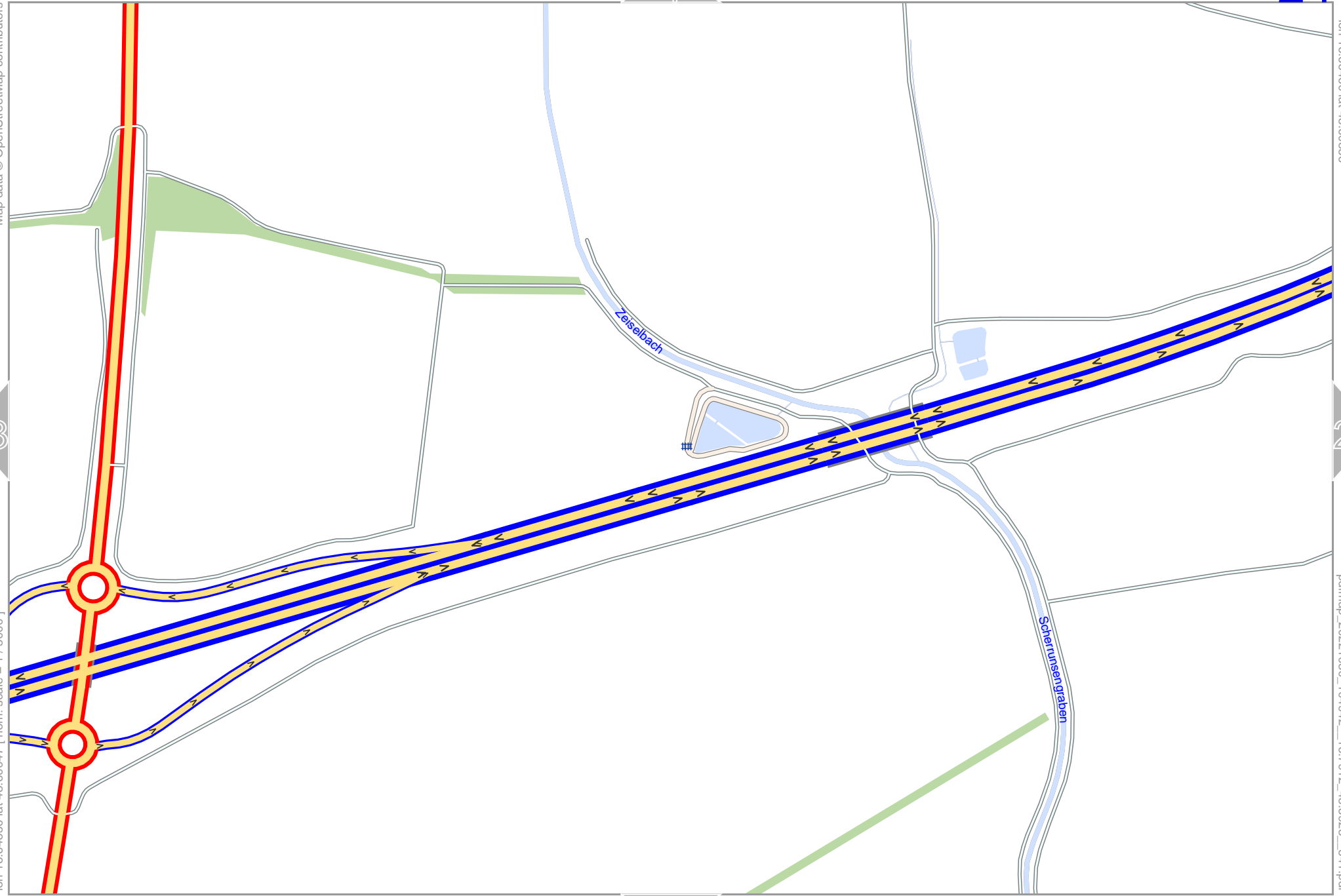


Map data © OpenStreetMap contributors

lon 16.64650 lat 48.60047 [nom. scale = 1 / 5000]

lon 16.66460 lat 48.60856

pdfmap_20221030_104942_16.7912_48.5923_841.pdf



25

5

26

24

45

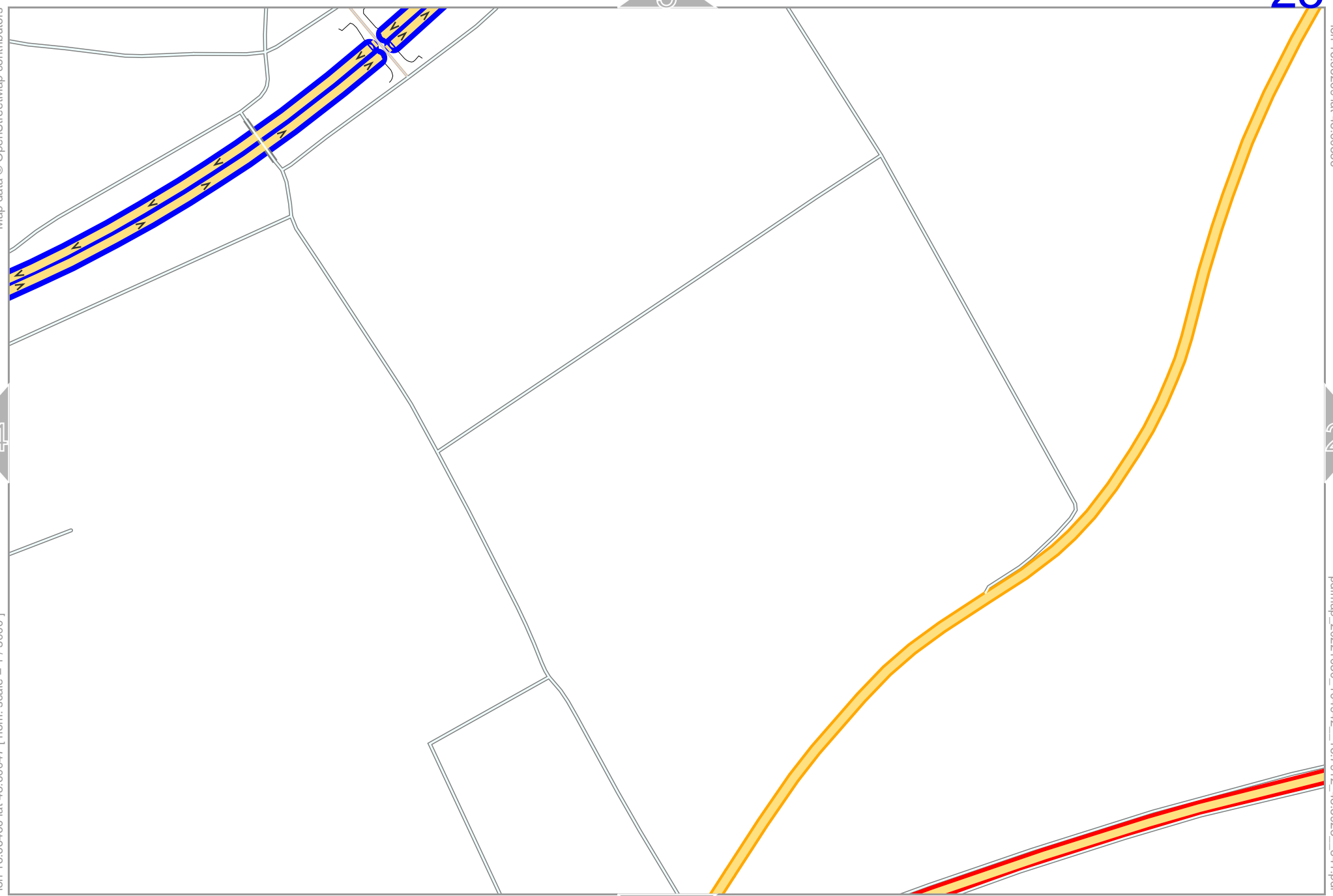
Map data © OpenStreetMap contributors

lon 16.66460 lat 48.60047 [nom. scale = 1 / 5000]

lon 16.68269 lat 48.60856

pdfmap_20221030_104942_16.7912_48.5923_841.pdf

0 100 m 500 m



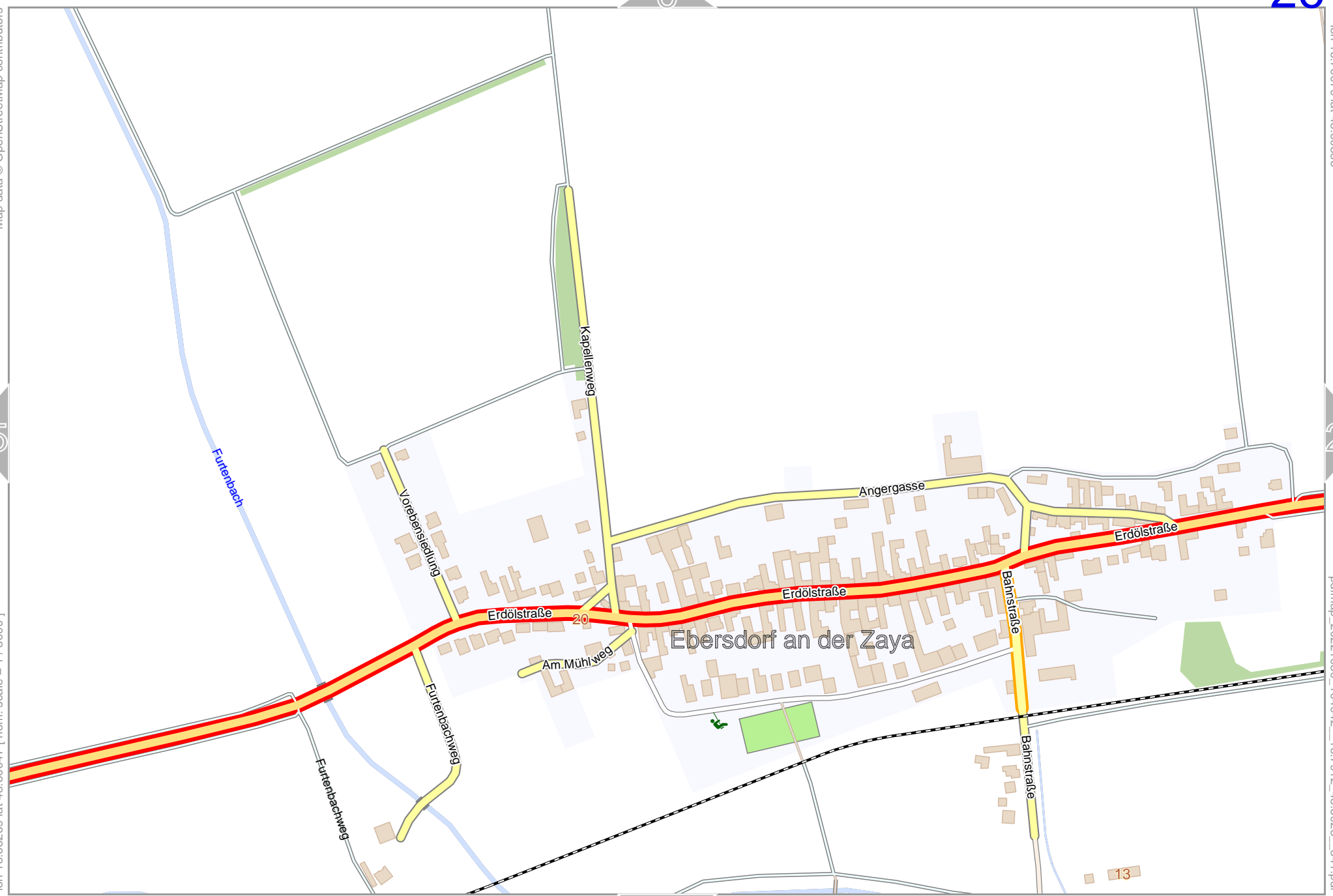
Map data © OpenStreetMap contributors

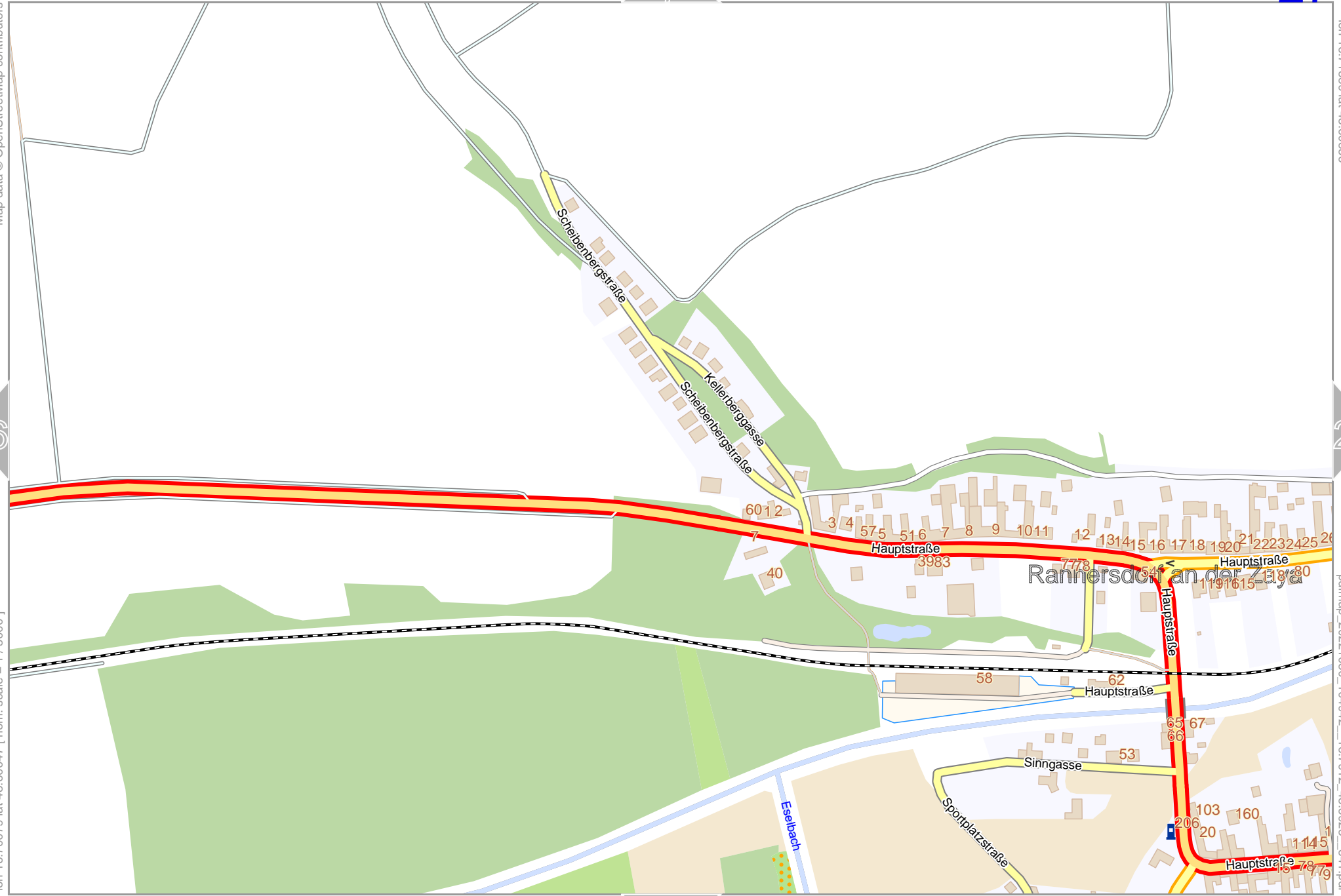
lon 16.70079 lat 48.60856

lon 16.68269 lat 48.60047 [nom. scale = 1 / 5000]

pdfmap_20221030_104942_16.7912_48.5923_841.pdf

0 100 m 500 m





Map data © OpenStreetMap contributors

lon 16.73699 lat 48.60856

27

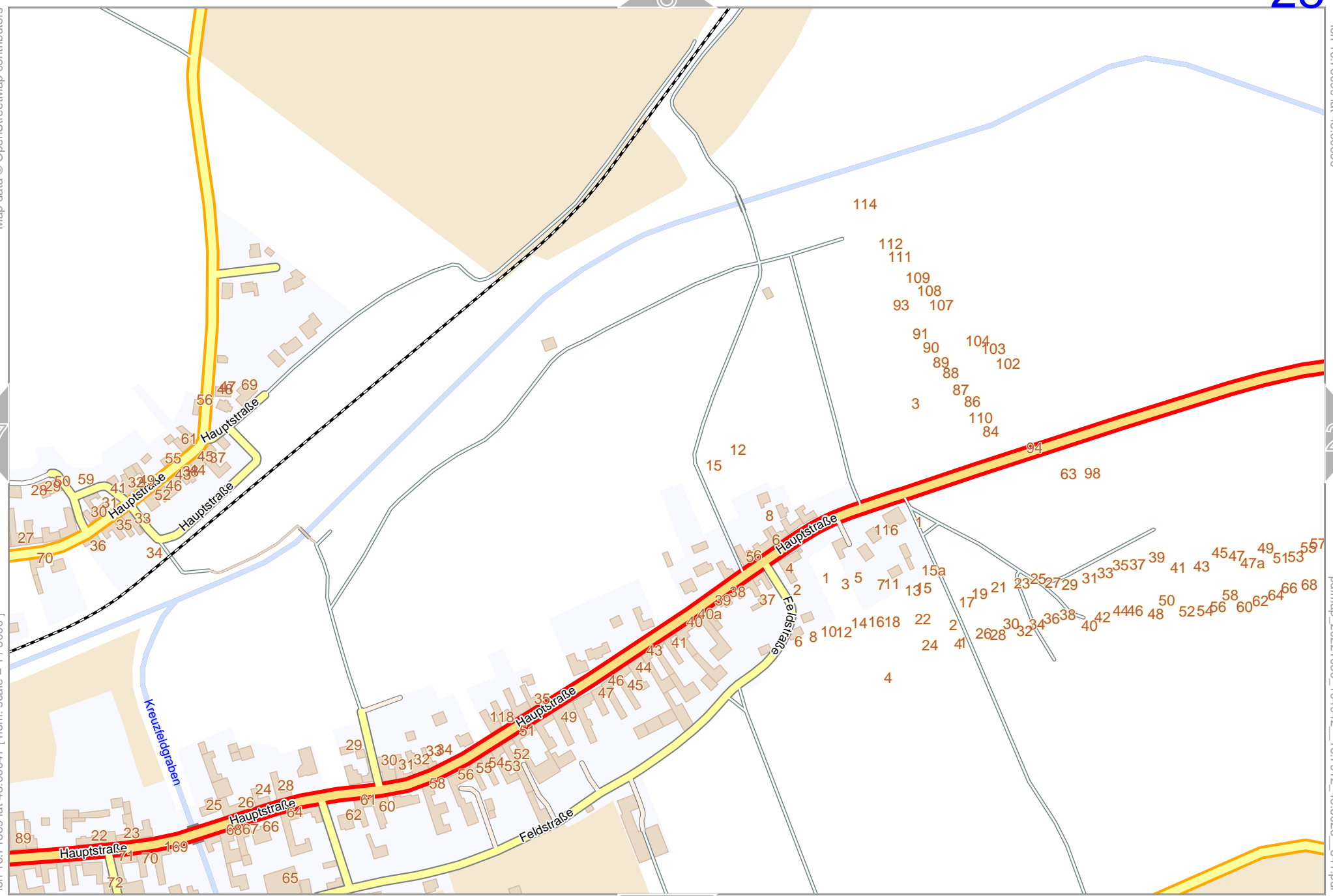
29

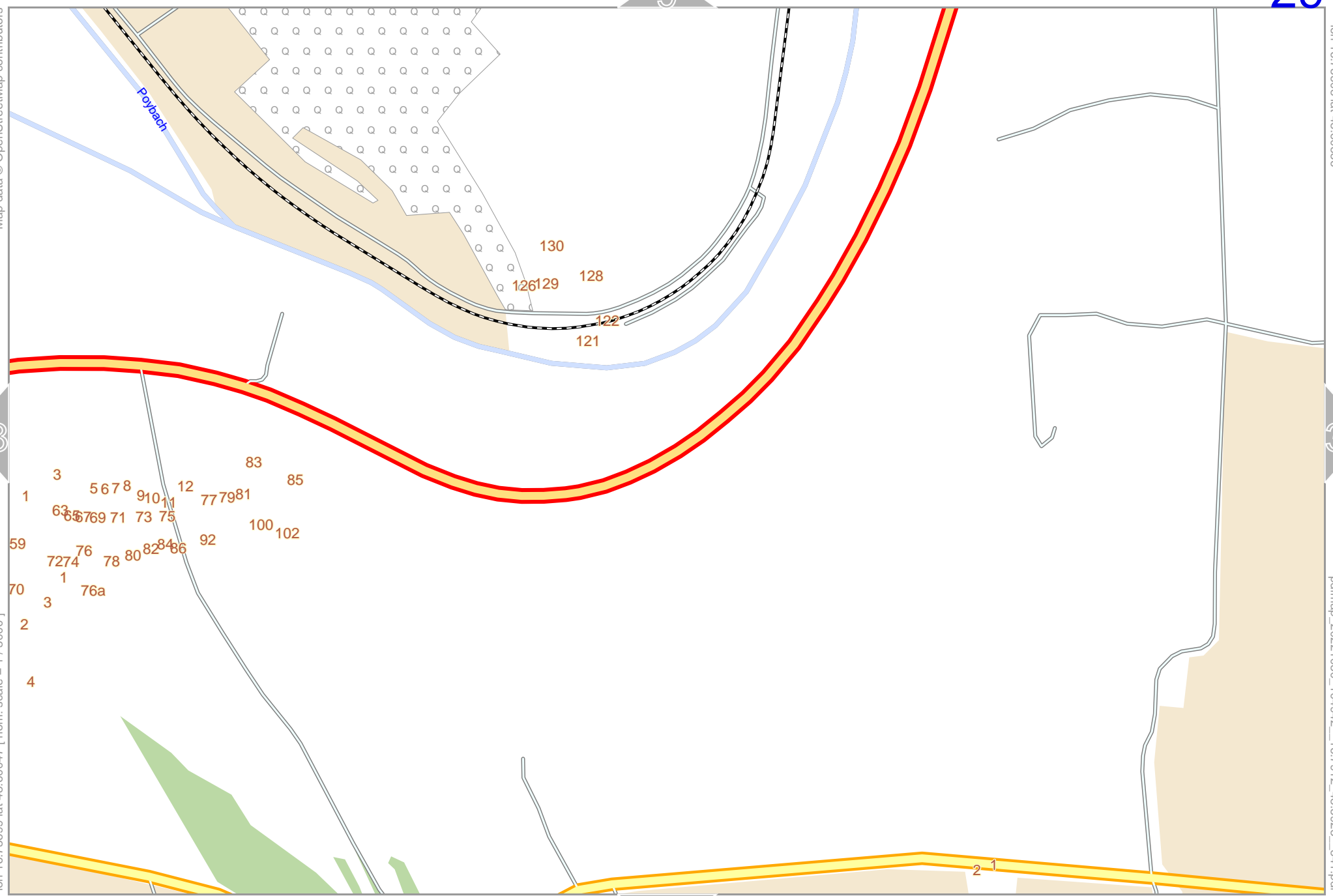
lon 16.71889 lat 48.60047 [nom. scale = 1 / 5000]

pdfmap_20221030_104942_16.7912_48.5923_841.pdf

0 100 m 500 m

48





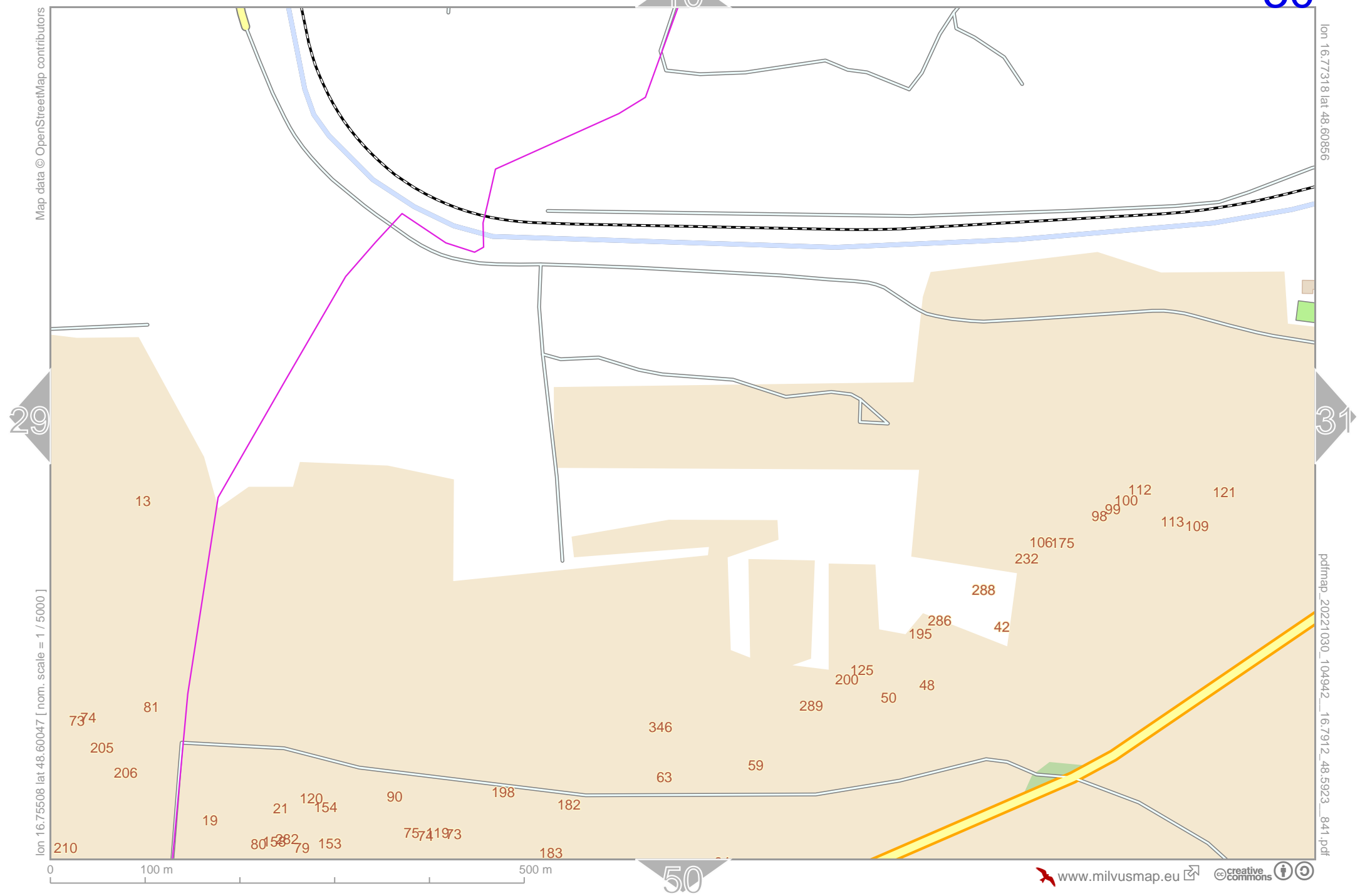
Map data © OpenStreetMap contributors

lon 16.75508 lat 48.60047 [nom. scale = 1 / 5000]

lon 16.77318 lat 48.60856

pdfmap_20221030_104942_16.7912_48.5923_841.pdf

0 100 m 500 m





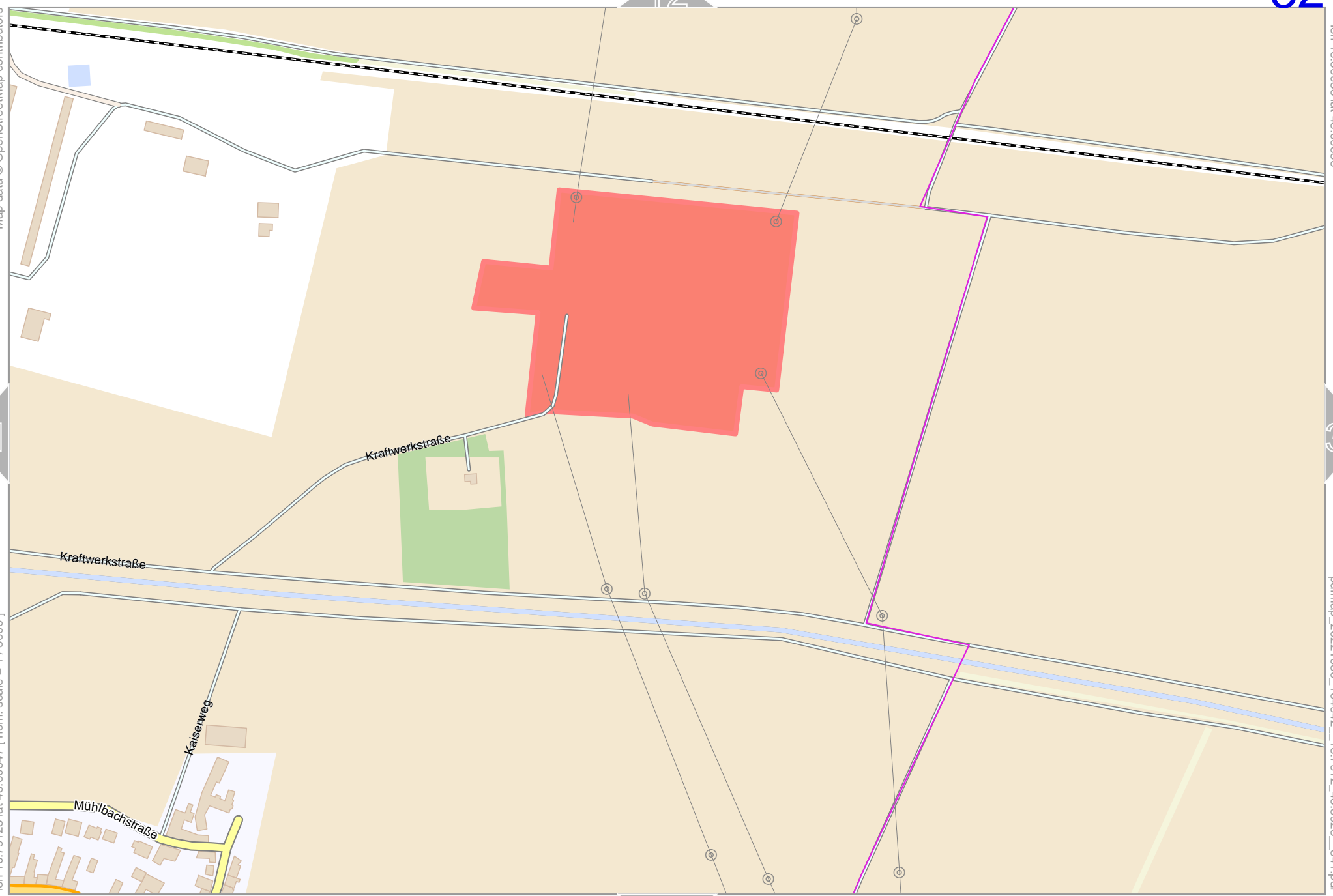
Map data © OpenStreetMap contributors

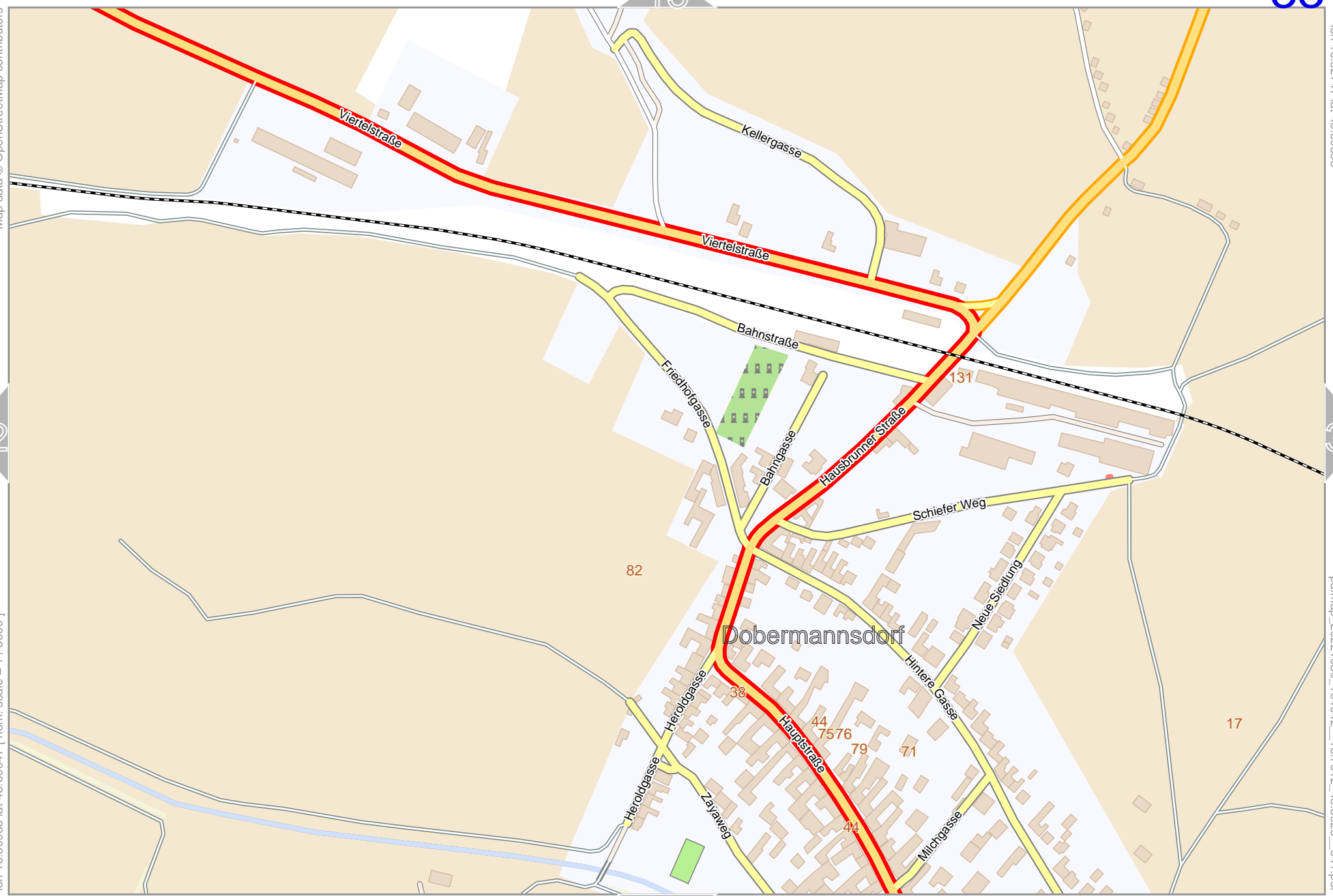
lon 16.80938 lat 48.60856

31

lon 16.79128 lat 48.60047 [nom. scale = 1 / 5000]

pdfmap_20221030_104942_16.7912_48.5923_841.pdf





Map data © OpenStreetMap contributors

lon 16.84557 lat 48.60856

pdfmap_20221030_104942_16.7912_48.5923_841.pdf

lon 16.82747 lat 48.60047 [nom. scale = 1 / 5000]

Mittleres Gmirk

Mittleres Gmärk

Oberer Sand

Unterer Sand

Im Schottel

225

241

152

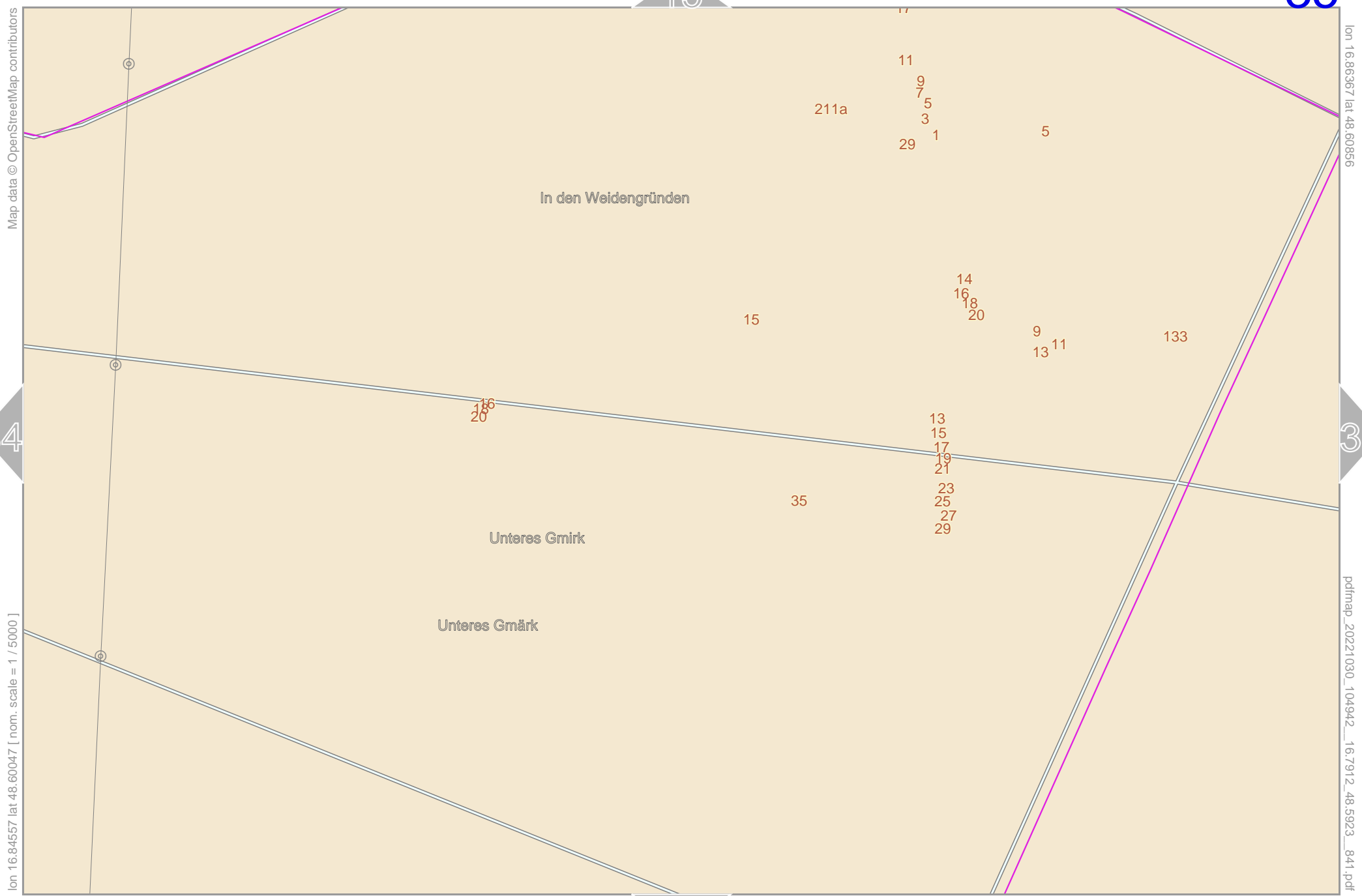
138
140

85



35

15



Map data © OpenStreetMap contributors

lon 16.86367 | lat 48.60856

pdfmap_20221030_104942_16.7912_48.5923_841.pdf

34

36

lon 16.84557 | lat 48.60047 [nom. scale = 1 / 5000]

0 100 m 500 m

55

lon 16.88177 lat 48.60856

Map data © OpenStreetMap contributors

lon 16.86367 lat 48.60047 [nom. scale = 1 / 5000]

pdfmap_20221030_104942_16.7912_48.5923_841.pdf

Gerichts Feld

38

34

6

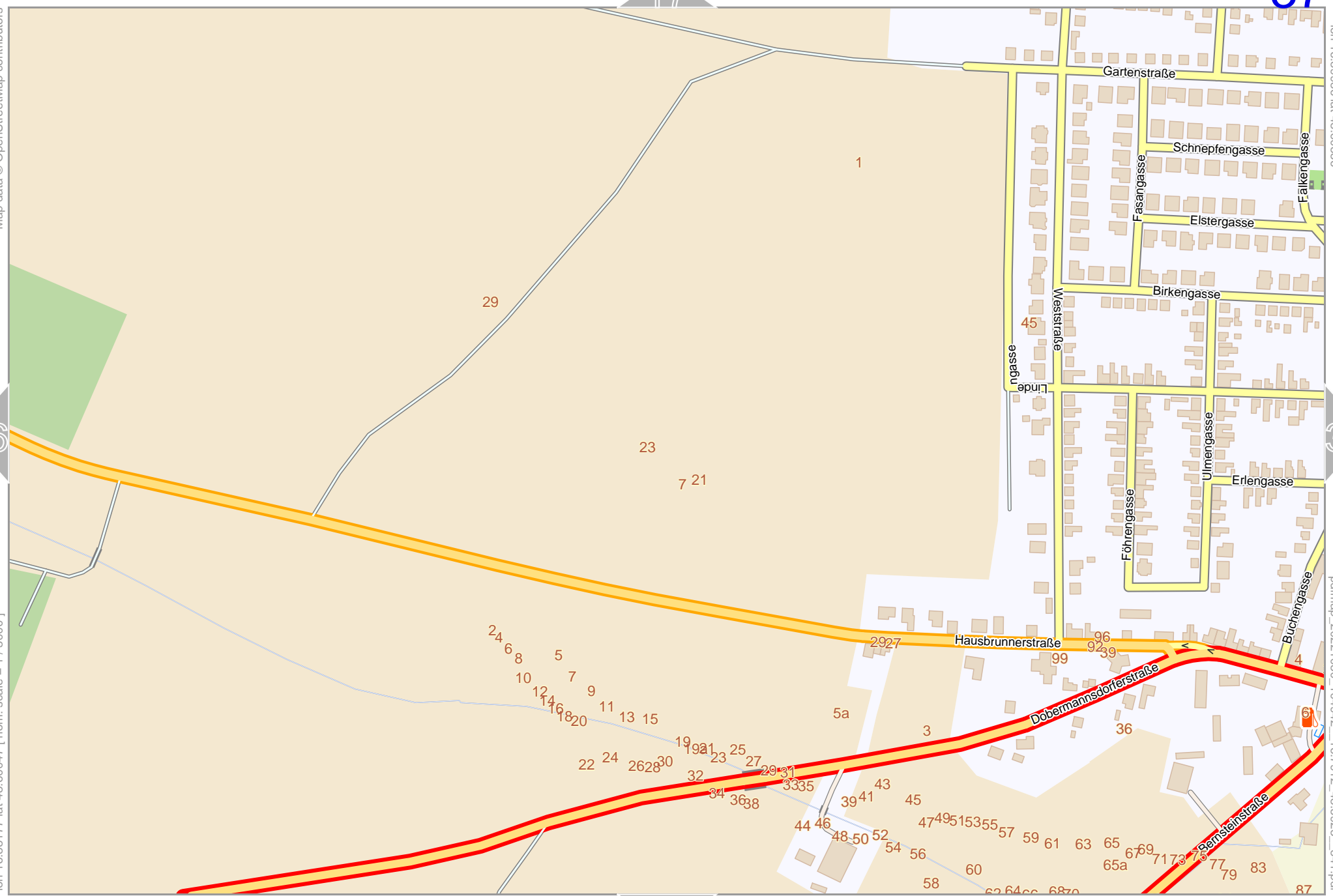
8

0 100 m 500 m



Map data © OpenStreetMap contributors

lon 16.88177 lat 48.60047 [nom. scale = 1 / 5000]



lon 16.89986 lat 48.60856

pdfmap, 20221030, 104942_16,7912_48,5923_841.pdf



Map data © OpenStreetMap contributors

lon 16.89986 lat 48.60047 [nom. scale = 1 / 5000]

lon 16.91796 lat 48.60856

pdfmap_20221030_104942_16.7912_48.5923_841.pdf

0 100 m 500 m

Map data © OpenStreetMap contributors

lon 16.93606 lat 48.60856

210

Alte Taja - Hochwasserentlastung bei Hohenau

224
184
196
148

35 1 3 5 7

Hrudka

164
267
172
179

50

Marchstraße

15
17
19

233
191
208
217
137
130
161
162
199

201
274
252
205
321

pdfmap_20221030_104942_16.7912_48.5923_841.pdf

lon 16.91796 lat 48.60047 [nom. scale = 1 / 5000]

0 100 m 500 m

Map data © OpenStreetMap contributors

lon 16.95416 lat 48.60856

Panský majetok pri Morave

lon 16.93606 lat 48.60047 [nom. scale = 1 / 5000]

pdfmap_20221030_104942_16.7912_48.5923_841.pdf

Stará signálka

Morava - Moroh

Wrchni See

Hrúdy

0 100 m 500 m

15
17
19

35 1 3 57

224
184 157 148
164
267 172
179

233
191
208
217
137
130
161
162
199

201
274
252
205
321

50

38 36 32 30

12

41

21

U panskej lnie

Kubovská

Nízke lúky

Malolevásky kanál

224
184
167
148

164
267
172
179

35 1 3 5 7

50

38 36 32 30
17

15
17
19

233
191
208
217
137
130
161
162
199
201
274
252
205
321

12

Map data © OpenStreetMap contributors

lon 16.95416 lat 48.60047 [nom. scale = 1 / 5000]

pdfmap_20221030_104942_16.7912_48.5923_841.pdf

40

61

0 100 m 500 m

Map data © OpenStreetMap contributors

lon 16.61030 lat 48.59237 [nom. scale = 1 / 5000]

lon 16.62840 lat 48.60047

pdfmap_20221030_104942_16.7912_48.5923_841.pdf

0 100 m 500 m



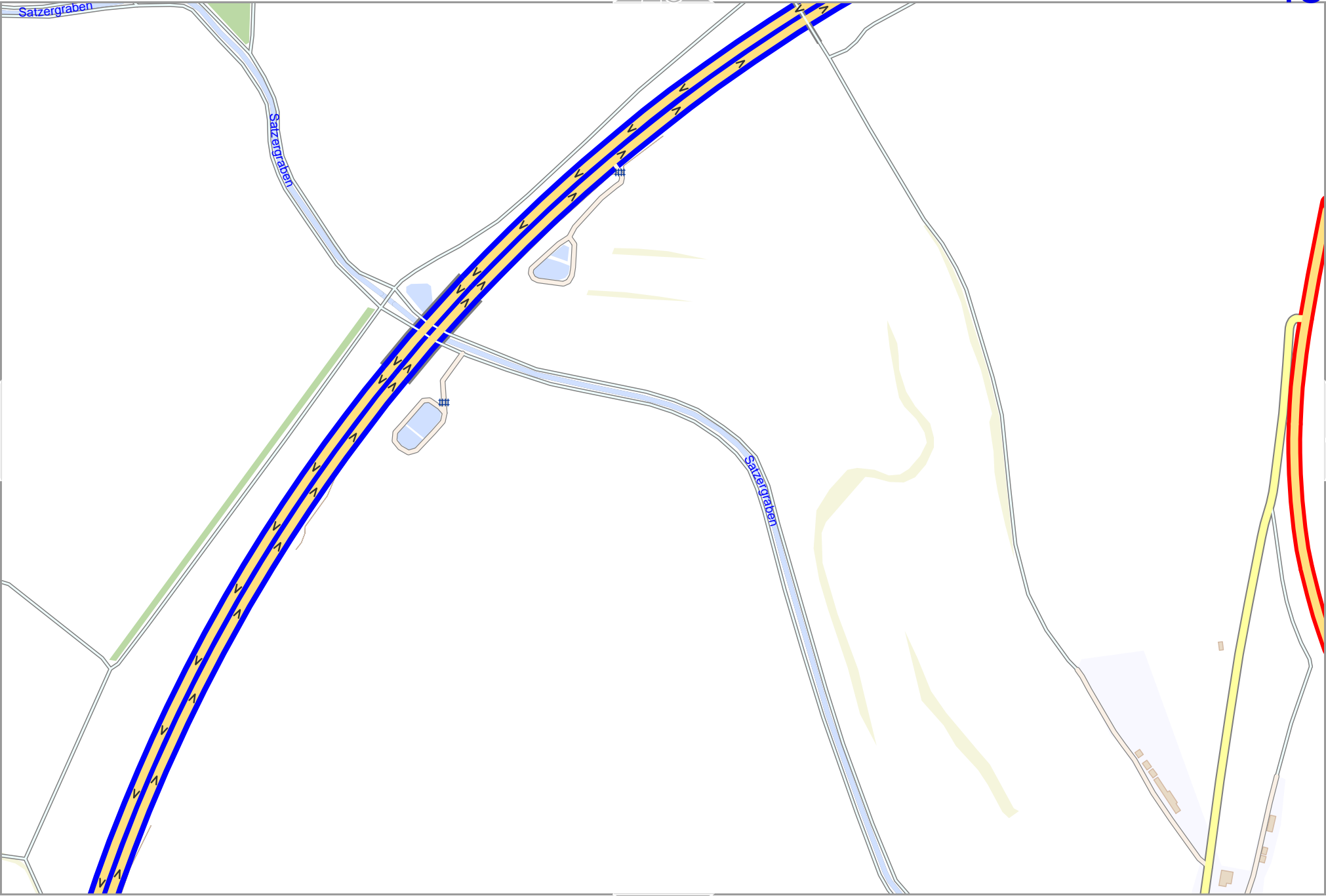
Map data © OpenStreetMap contributors

lon 16.62840 lat 48.59237 [nom. scale = 1 / 5000]

lon 16.64650 lat 48.60047

pdfmap_20221030_104942_16.7912_48.5923_841.pdf

0 100 m 500 m



Map data © OpenStreetMap contributors

lon 16.64650 lat 48.59237 [nom. scale = 1 / 5000]

lon 16.66460 lat 48.60047

pdfmap_20221030_104942_16.7912_48.5923_841.pdf

0 100 m 500 m

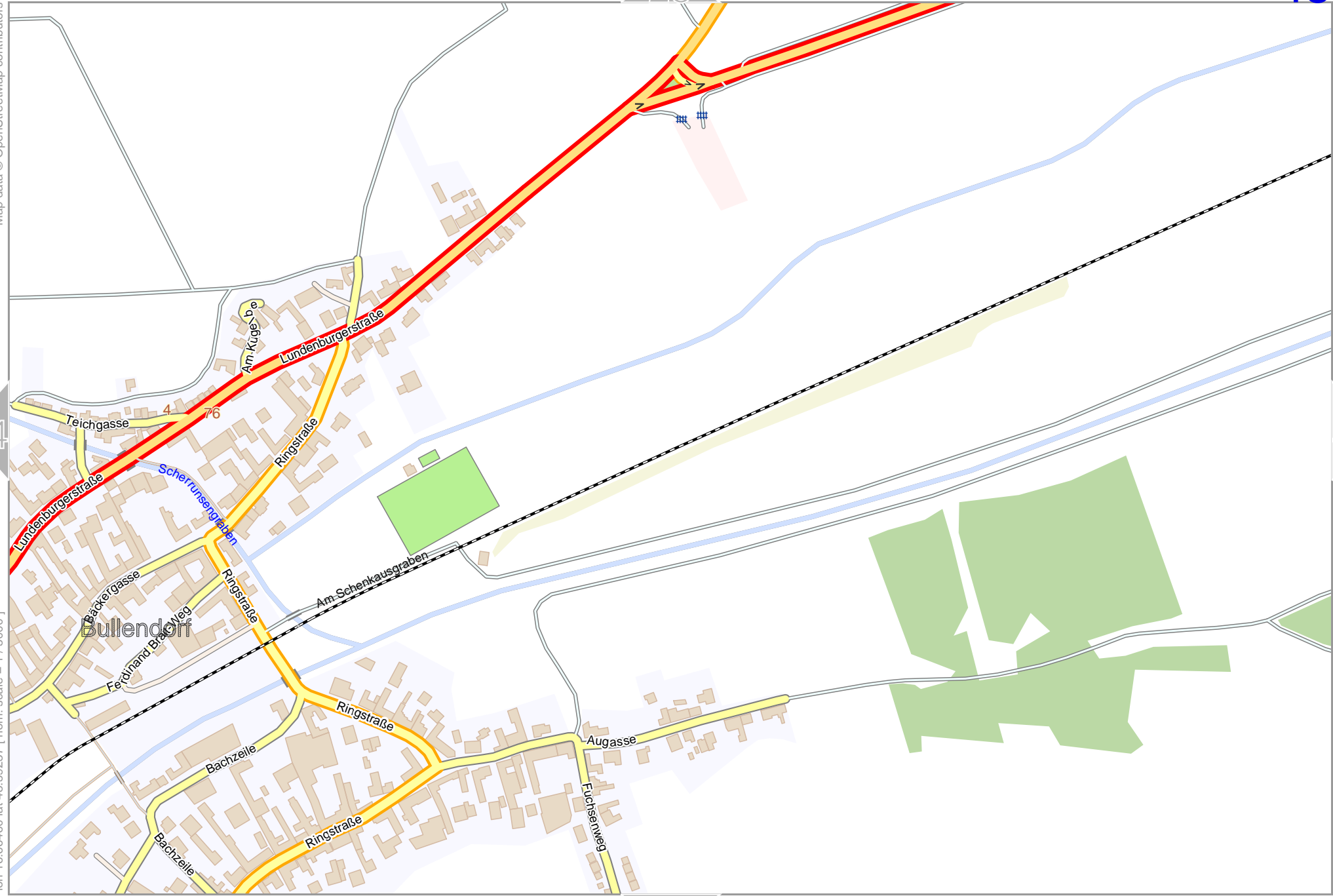


Map data © OpenStreetMap contributors

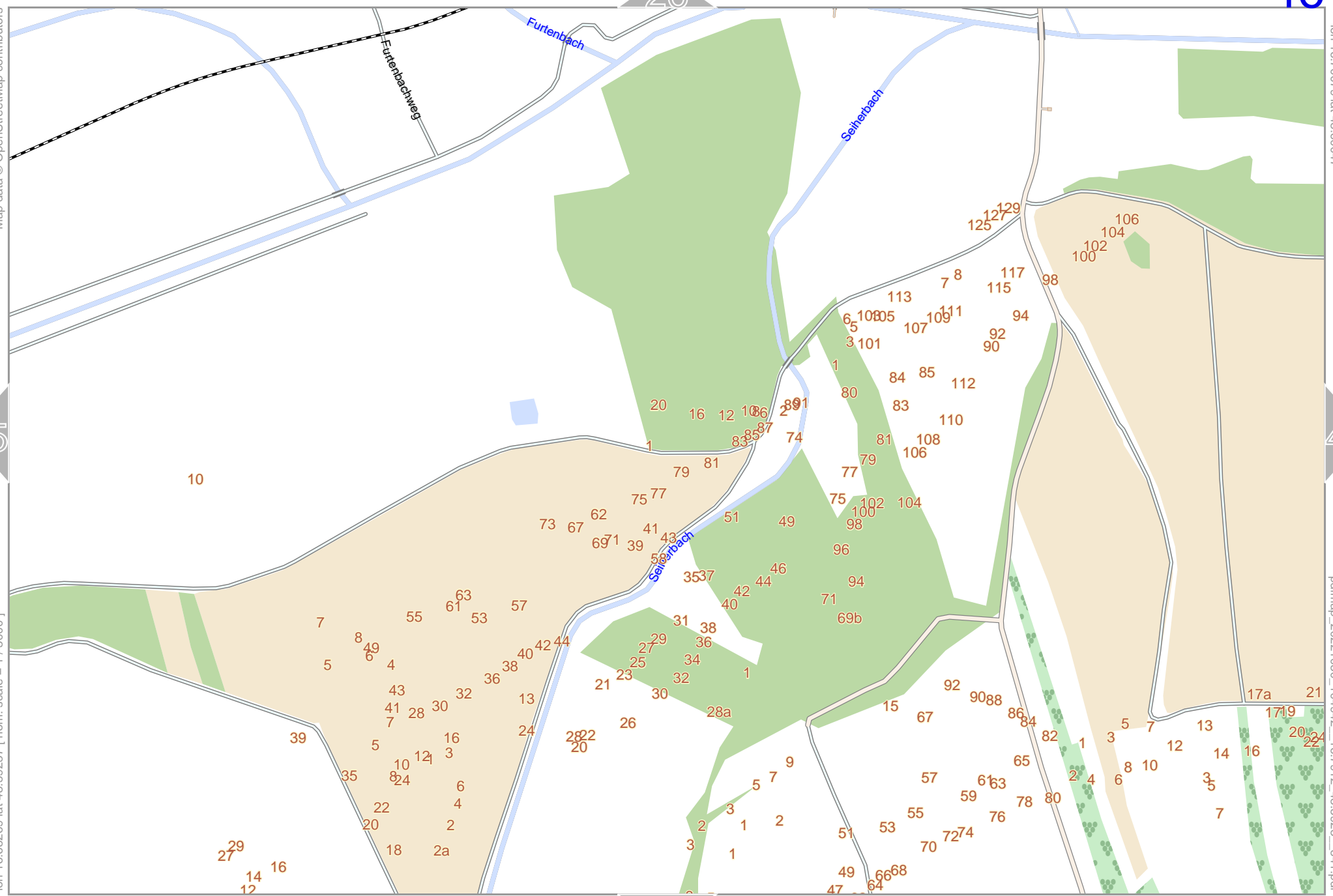
lon 16.66460 lat 48.59237 [nom. scale = 1 / 5000]

lon 16.68269 lat 48.60047

pdfmap_20221030_104942_167912_48.5923_841.pdf



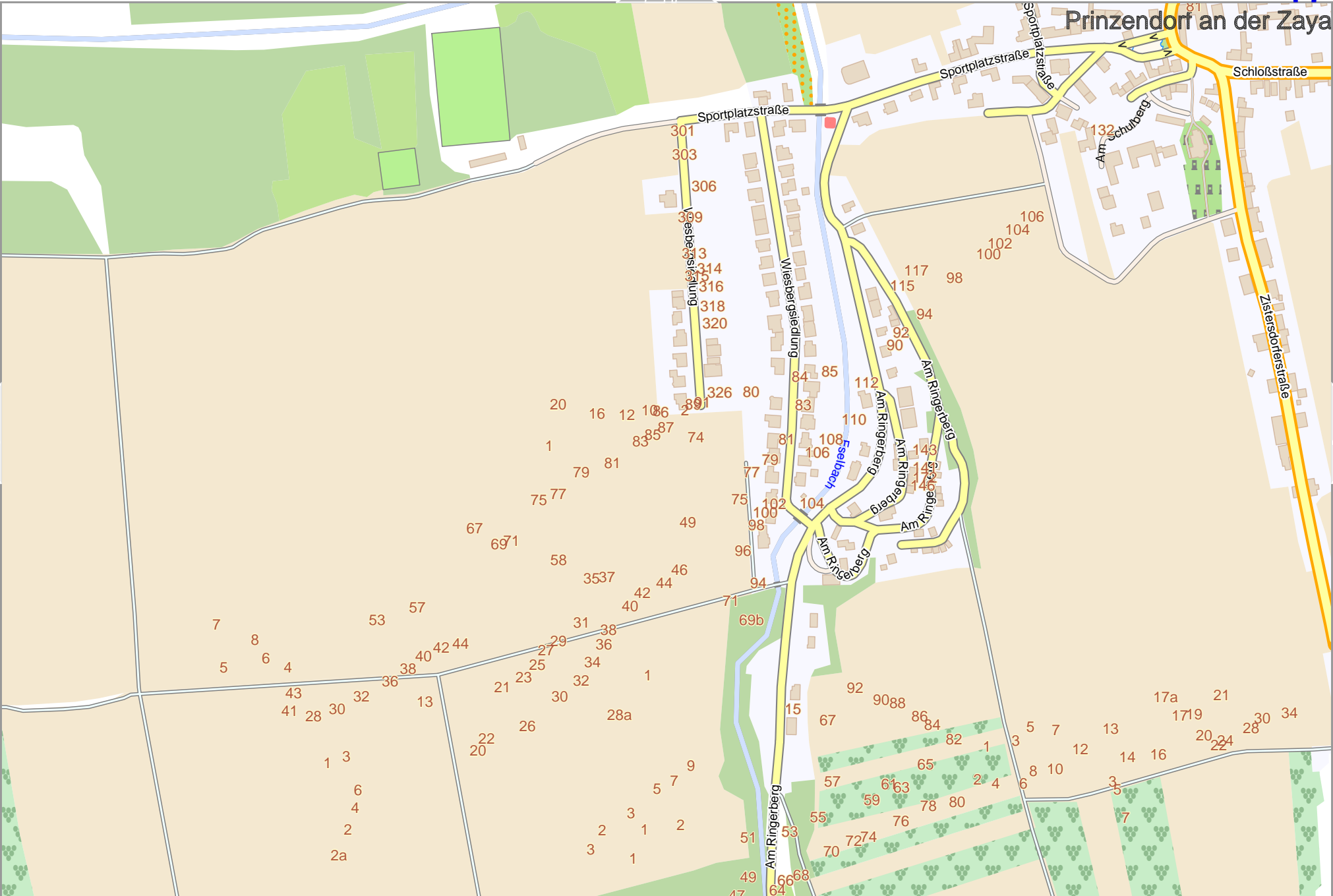
0 100 m 500 m



Prinzendorf an der Zaya

Map data © OpenStreetMap contributors

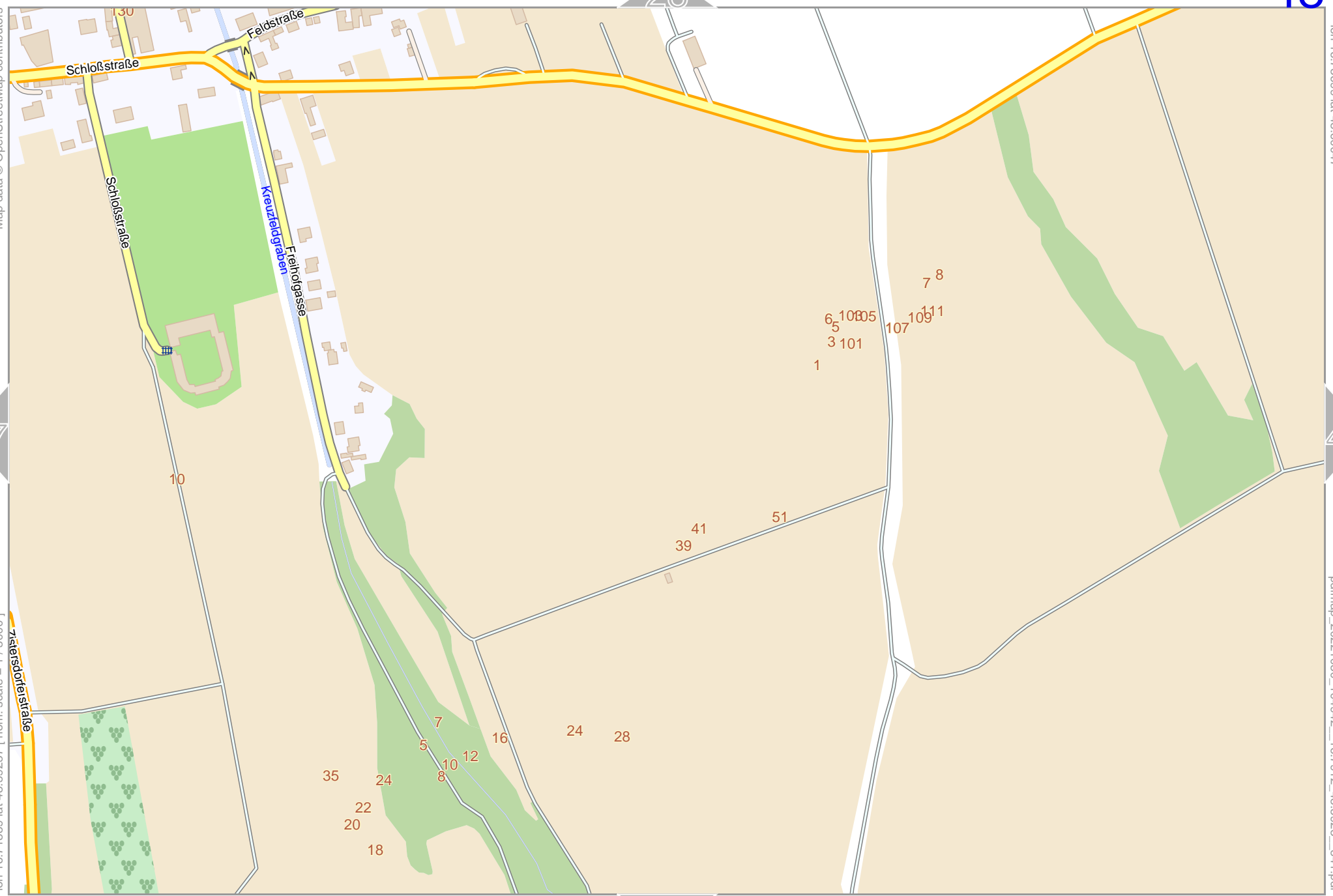
lon 16.71889 lat 48.60047



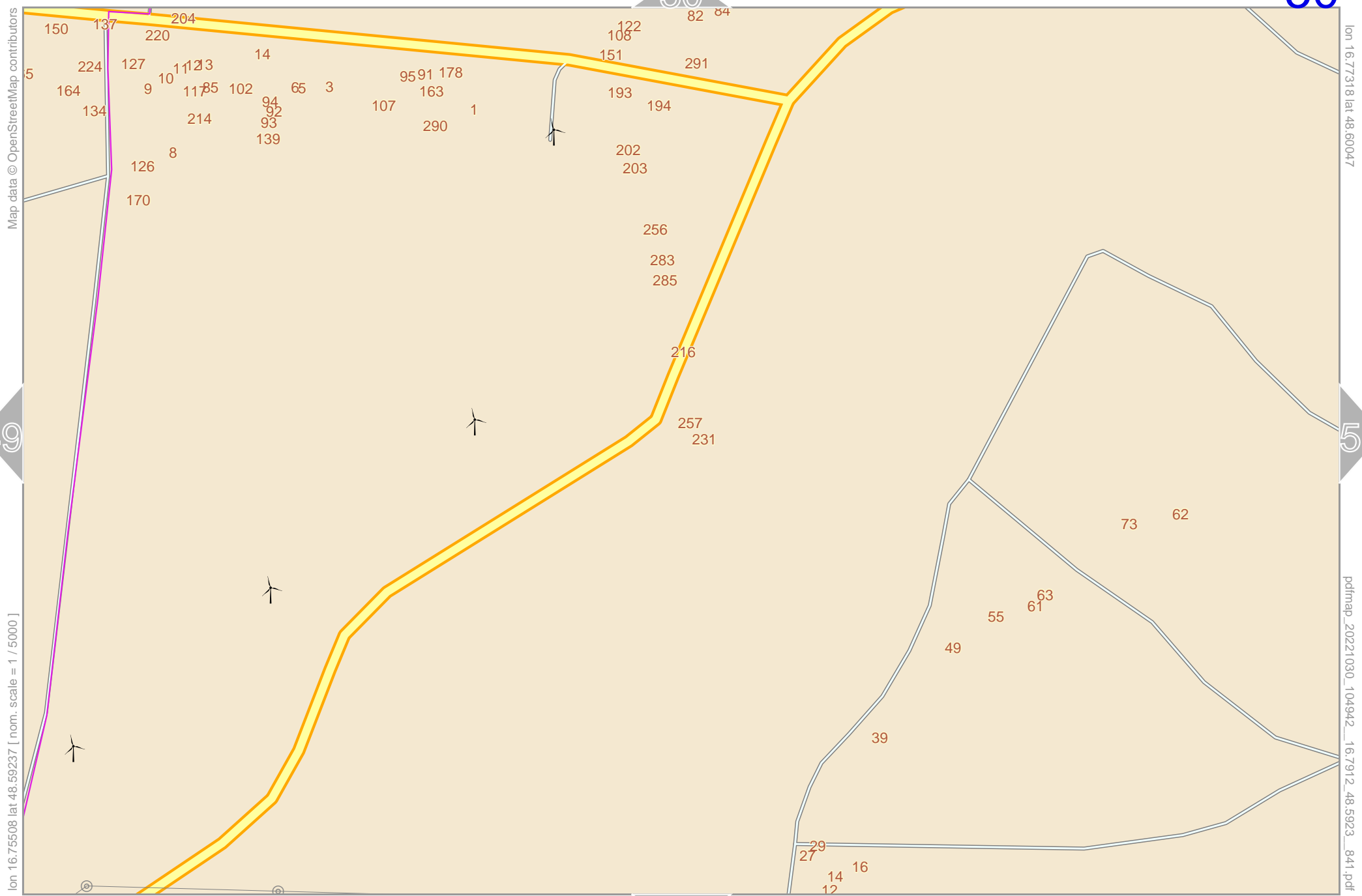
lon 16.70079 lat 48.59237 [nom. scale = 1 / 5000]

pdfmap_20221030_104942_16.7912_48.5923_841.pdf









Map data © OpenStreetMap contributors

lon 16.79128 lat 48.60047

pdfmap_20221030_104942_16.7912_48.5923_841.pdf

lon 16.77318 lat 48.59237 [nom. scale = 1 / 5000]

125 127 129

113

Hauptschulstraße

Obere Kellergasse

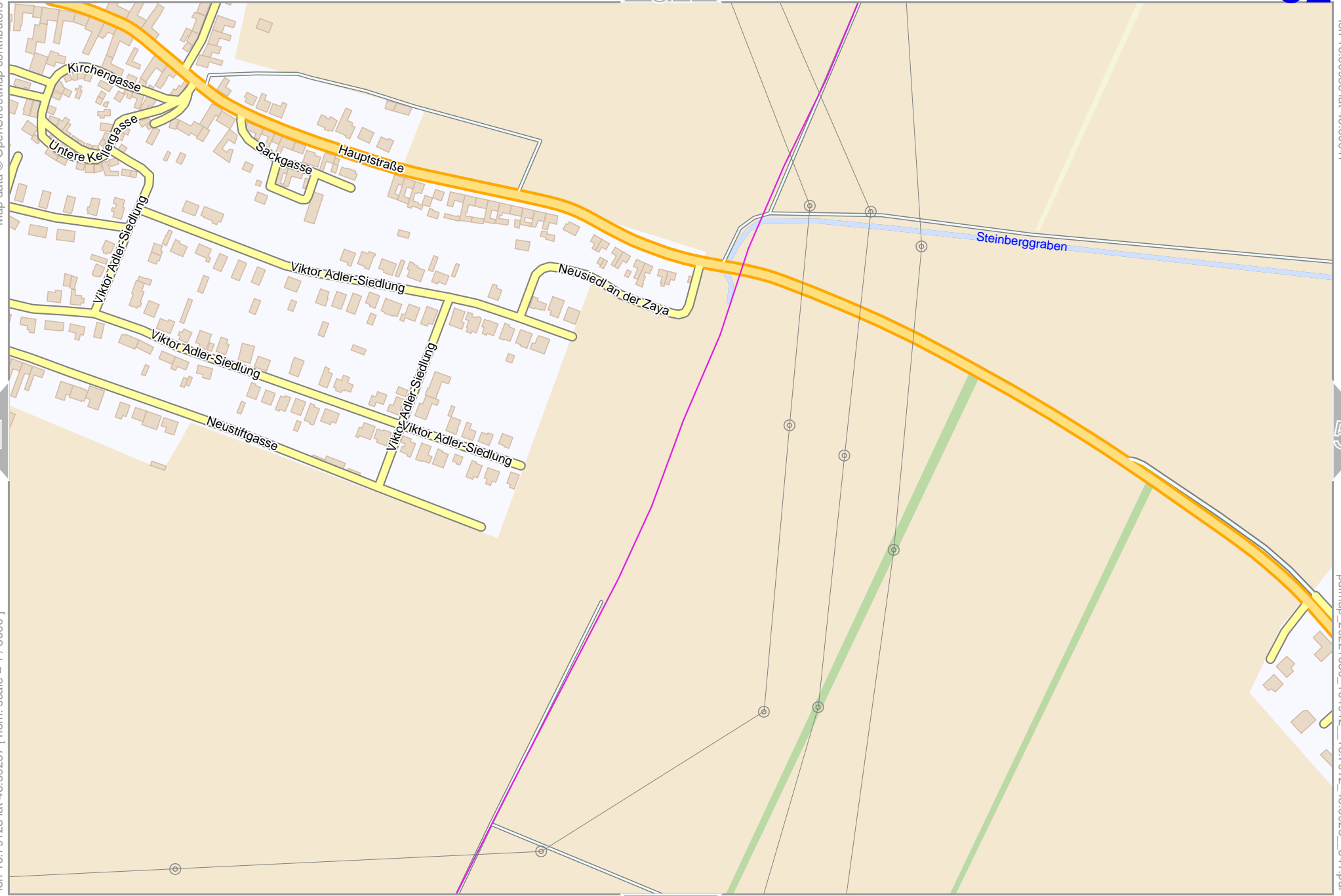
Feldgasse

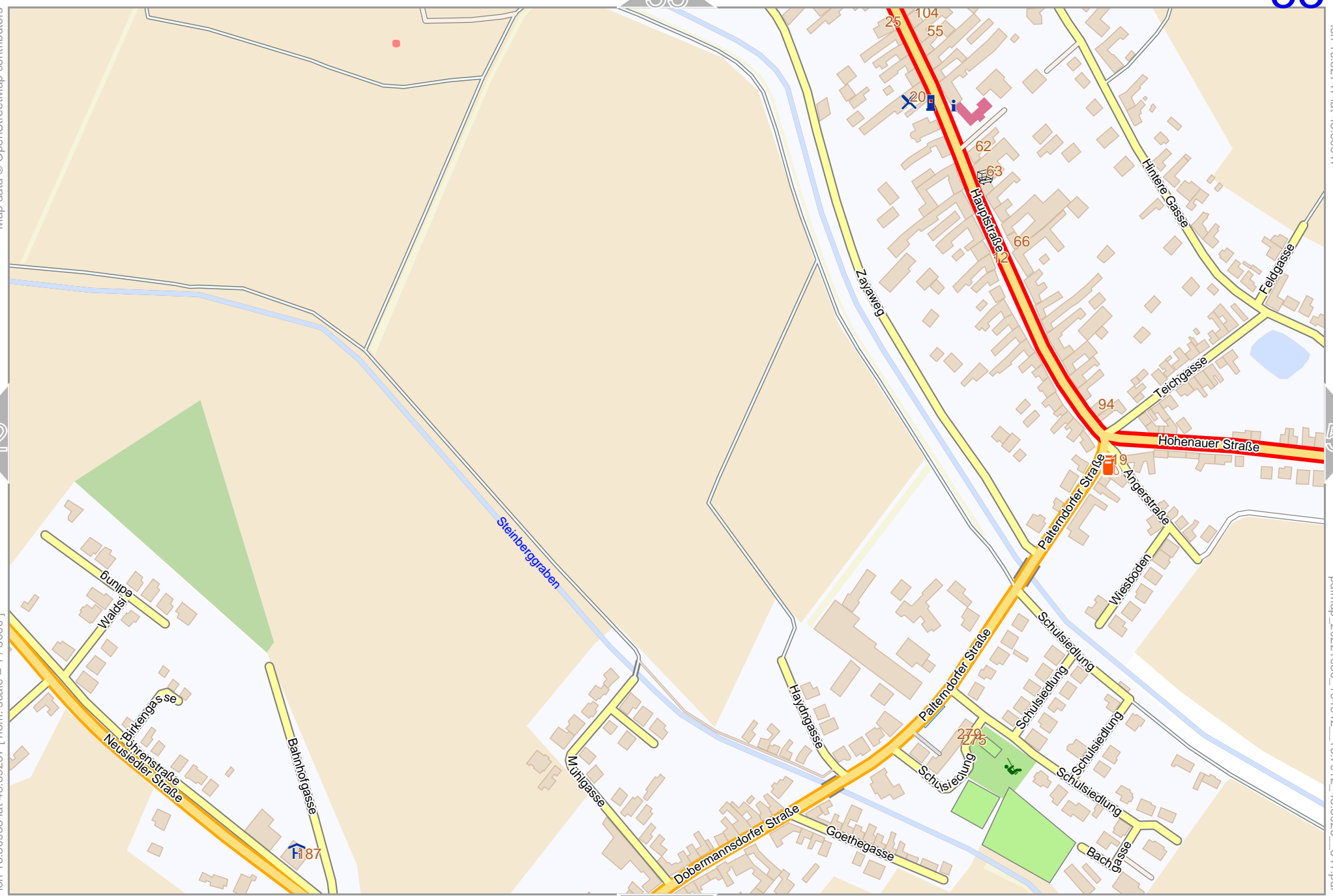
Friedhofstraße

Schulgasse

Stadlungsstraße

0 100 m 500 m





86

lon 16.84557 lat 48.60047

Map data © OpenStreetMap contributors

Unteres Feld

Am Teich

Hinterer Gasse

Hohenauer Straße

pdfmap_20221030_104942_16.7912_48.5923_841.pdf

lon 16.82747 lat 48.59237 [nom. scale = 1 / 5000]

378
379
366
358
363

0 100 m 500 m

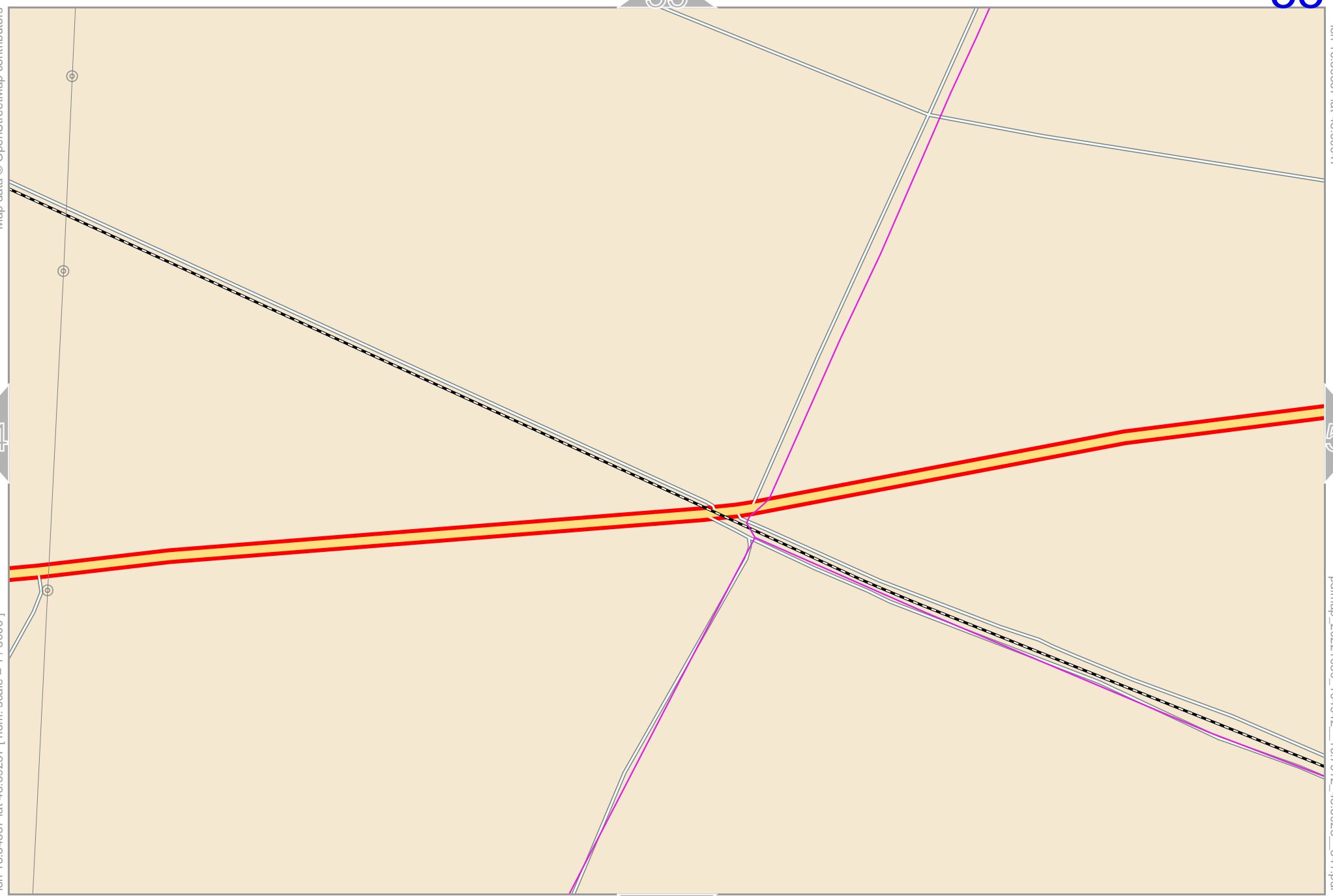
Map data © OpenStreetMap contributors

lon 16.84557 lat 48.59237 [nom. scale = 1 / 5000]

lon 16.86367 lat 48.60047

pdfmap_20221030_104942_16.7912_48.5923_841.pdf

0 100 m 500 m



56

36

57

55

76

Gerichtsfeld

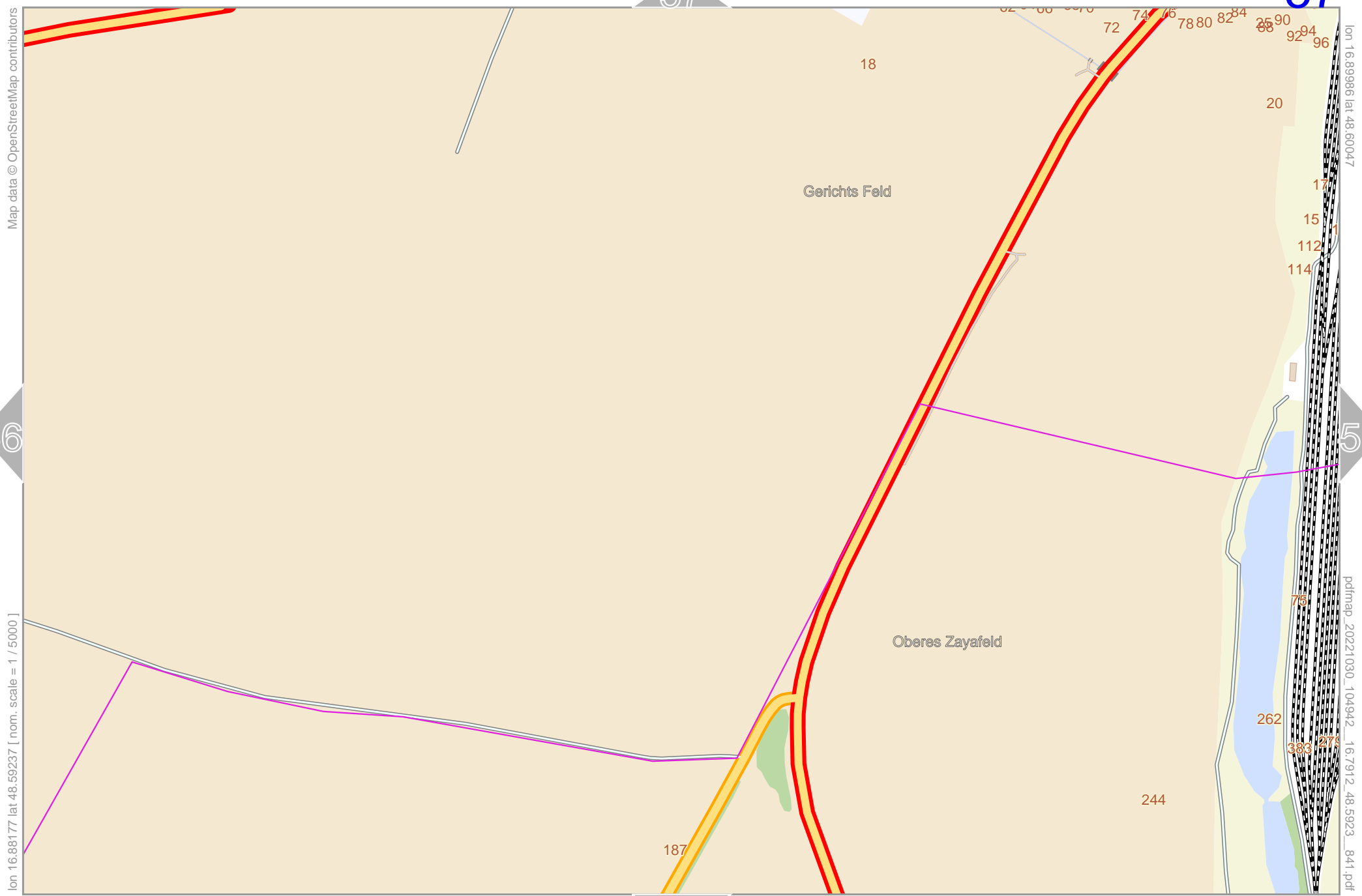
Map data © OpenStreetMap contributors

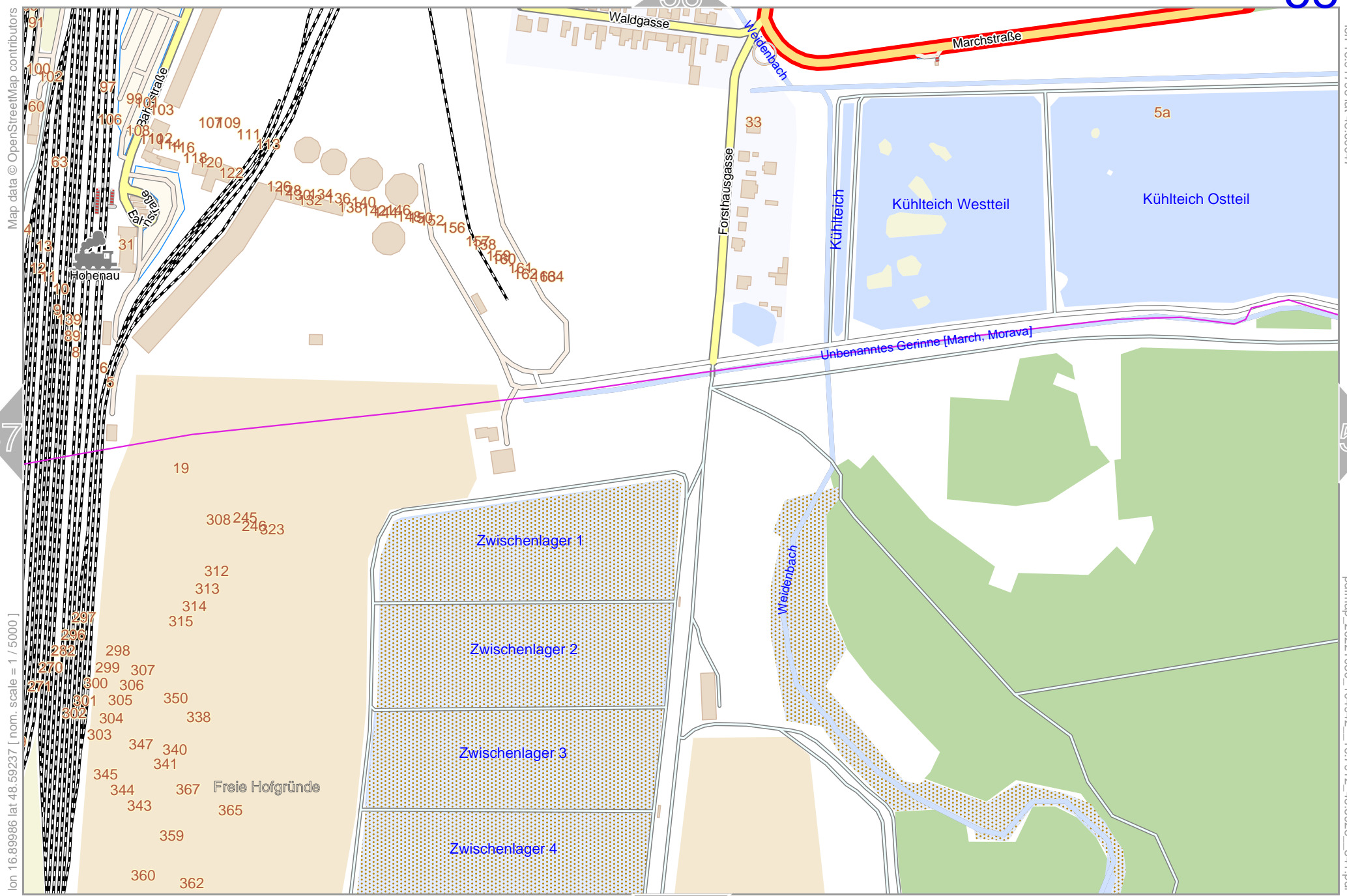
lon 16.86367 lat 48.59237 [nom. scale = 1 / 5000]

pdfmap_20221030_104942_16.7912_48.5923_841.pdf

0 100 m 500 m







lon 16.89986 lat 48.59237 [nom. scale = 1 / 5000]

lon 16.91796 lat 48.60047

pdfmap_20221030_104942_16.7912_48.5923_841.pdf

0 100 m 500 m



Prievozský les

Map data © OpenStreetMap contributors

lon 16.95416 lat 48.60047

pdfmap_20221030_104942_16.7912_48.5923_841.pdf

lon 16.93606 lat 48.59237 [nom. scale = 1 / 5000]

Morava | March

0 100 m 500 m



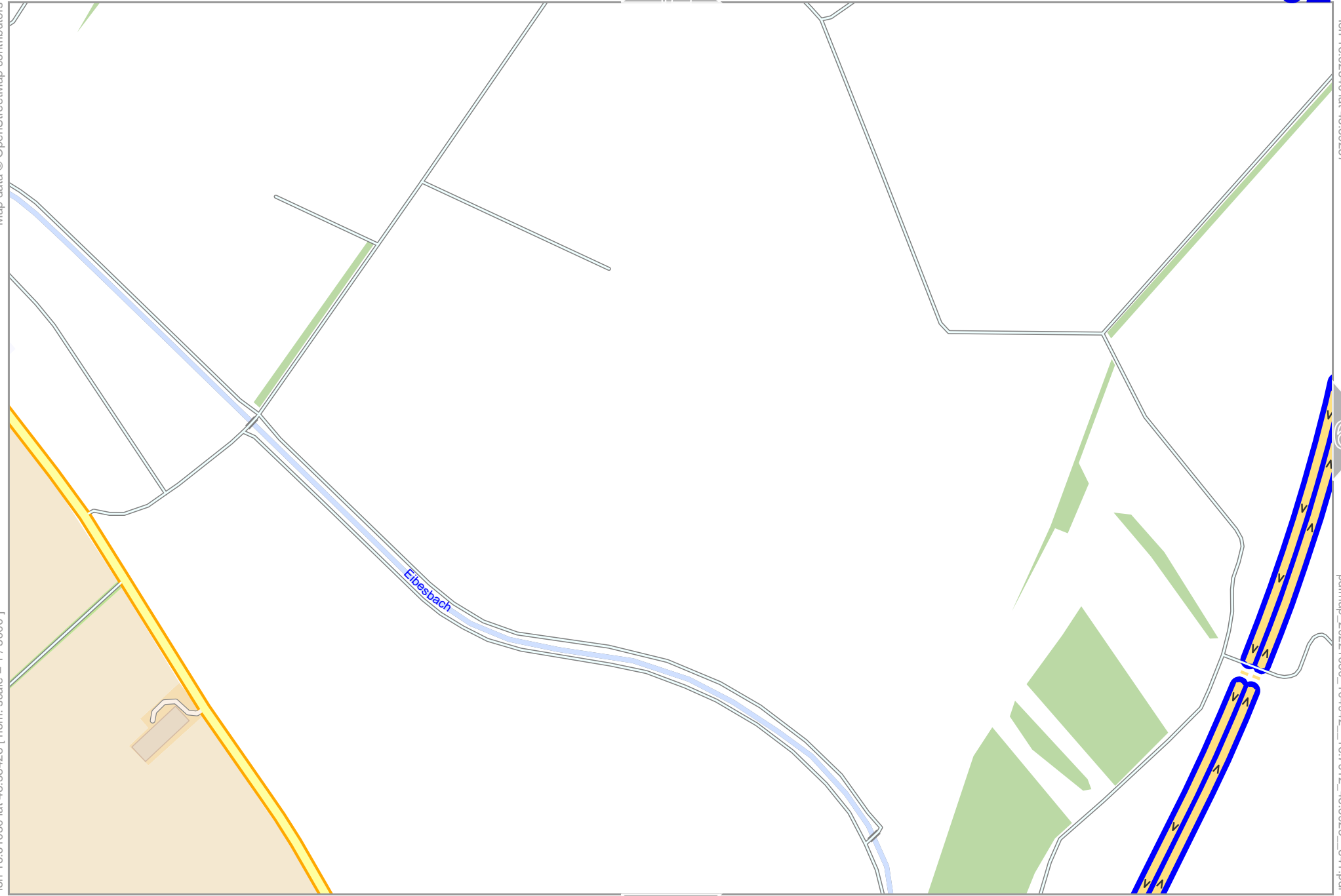
Map data © OpenStreetMap contributors

lon 16.97225 lat 48.60047

lon 16.95416 lat 48.59237 [nom. scale = 1 / 5000]

pdfmap_20221030_104942_16.7912_48.5923_841.pdf





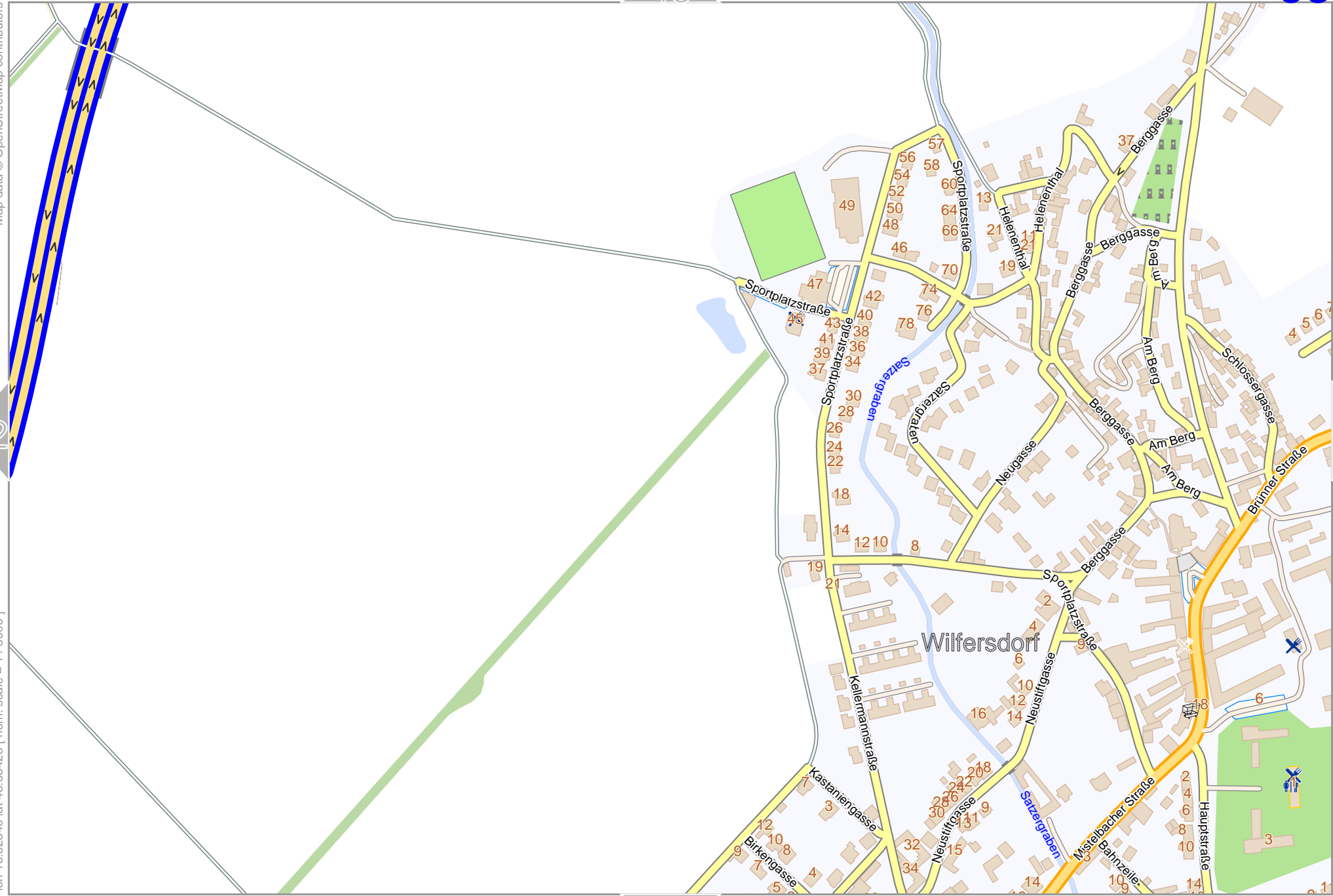
Map data © OpenStreetMap contributors

lon 16.646501 lat 48.59237

lon 16.62840 lat 48.58428 [nom. scale = 1 / 5000]

pdfmap_20221030_104942_16.7912_48.5923_841.pdf

0 100 m 500 m



Map data © OpenStreetMap contributors

lon: 16.64650 lat: 48.58428 [nom. scale = 1 / 5000]

lon: 16.66460 lat: 48.59237

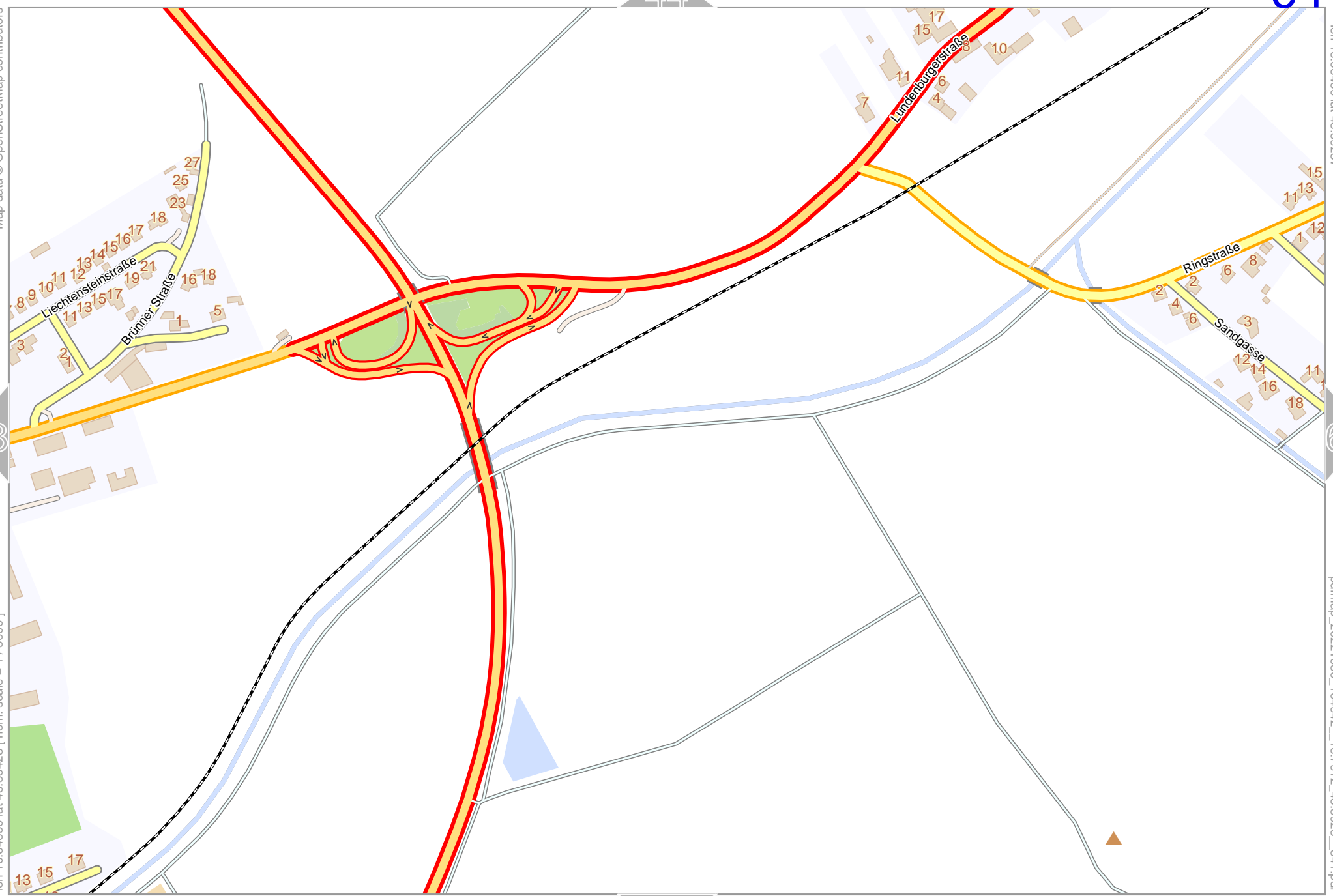
pdfmap: 20221030_104942_16.7912_48.5923_841.pdf

63

65

44

84





Map data © OpenStreetMap contributors

lon 16.70079 lat 48.59237

lon 16.68269 lat 48.58428 [nom. scale = 1 / 5000]

pdfmap_20221030_104942_16.7912_48.5923_841.pdf

0 100 m 500 m



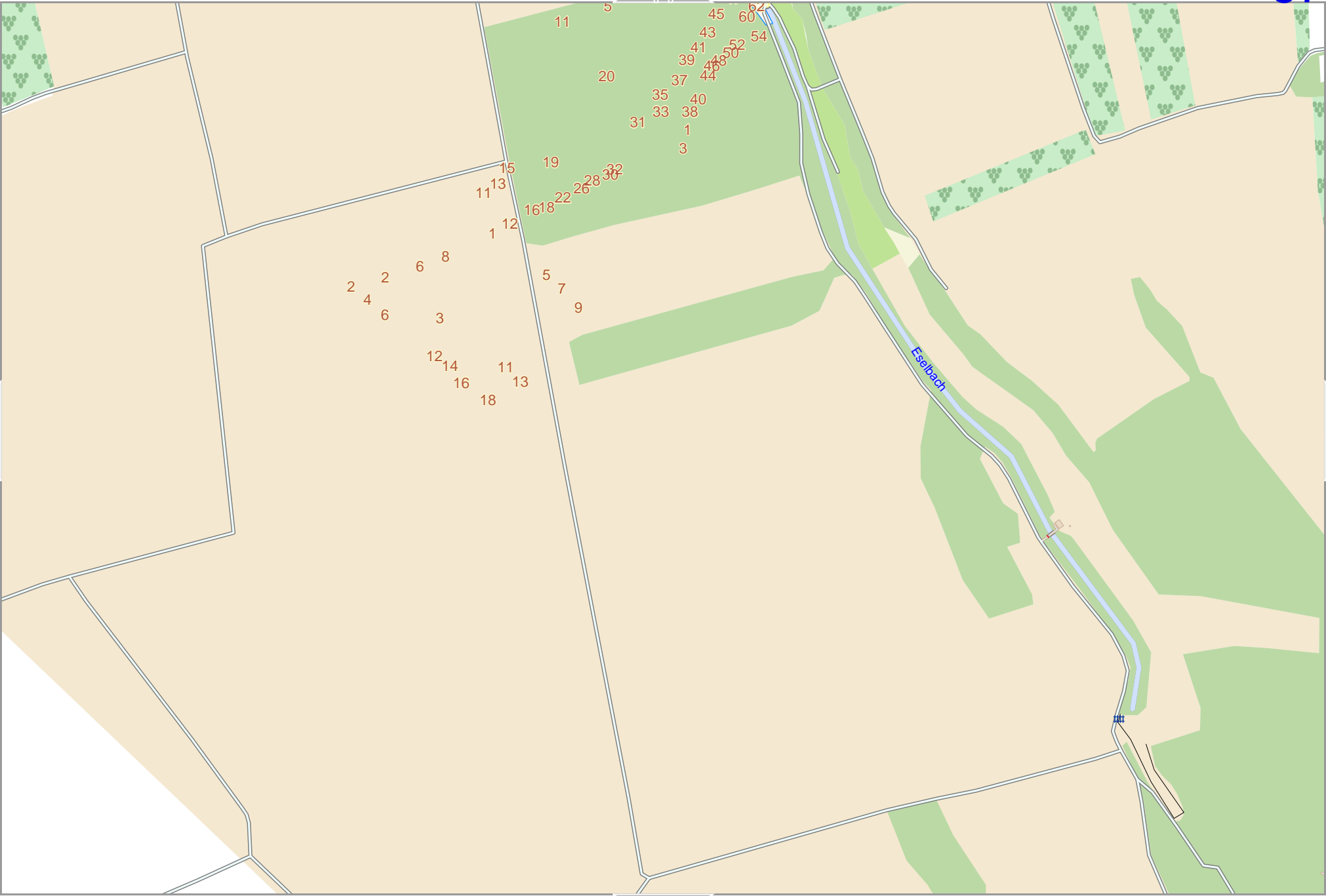
Map data © OpenStreetMap contributors

lon 16.70079 lat 48.58428 [nom. scale = 1 / 5000]

lon 16.71889 lat 48.59237

pdfmap_20221030_104942_16.7912_48.5923_841.pdf

0 100 m 500 m





Map data © OpenStreetMap contributors

lon 16.71889 lat 48.58428 [nom. scale = 1 / 5000]

lon 16.73699 lat 48.59237

pdfmap_20221030_104942_16.7912_48.5923_841.pdf

0 100 m 500 m

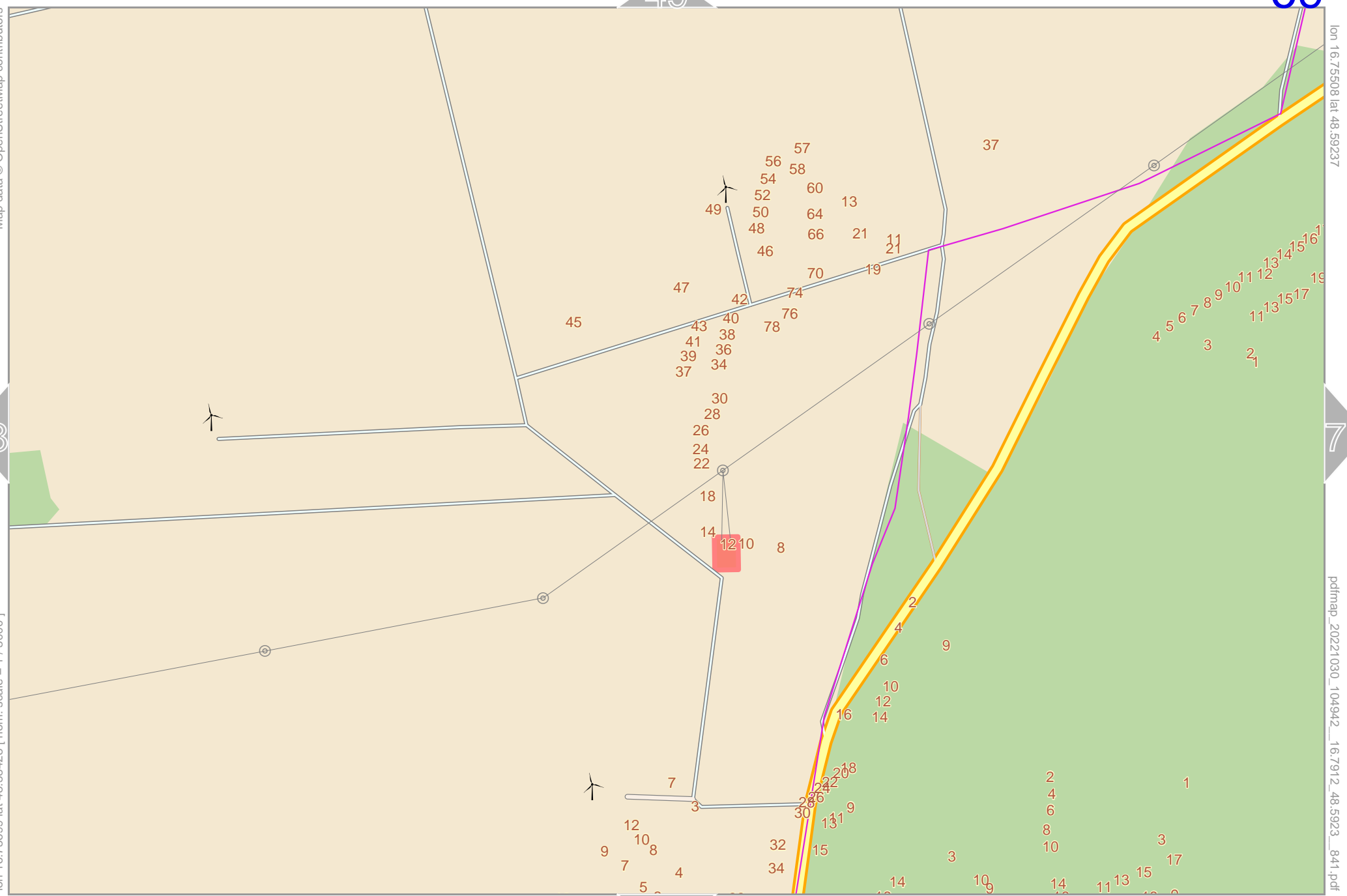
Map data © OpenStreetMap contributors

lon 16.73699 lat 48.58428 [nom. scale = 1 / 5000]

lon 16.75508 lat 48.59237

pdfmap_20221030_104942_16.7912_48.5923_841.pdf

0 100 m 500 m



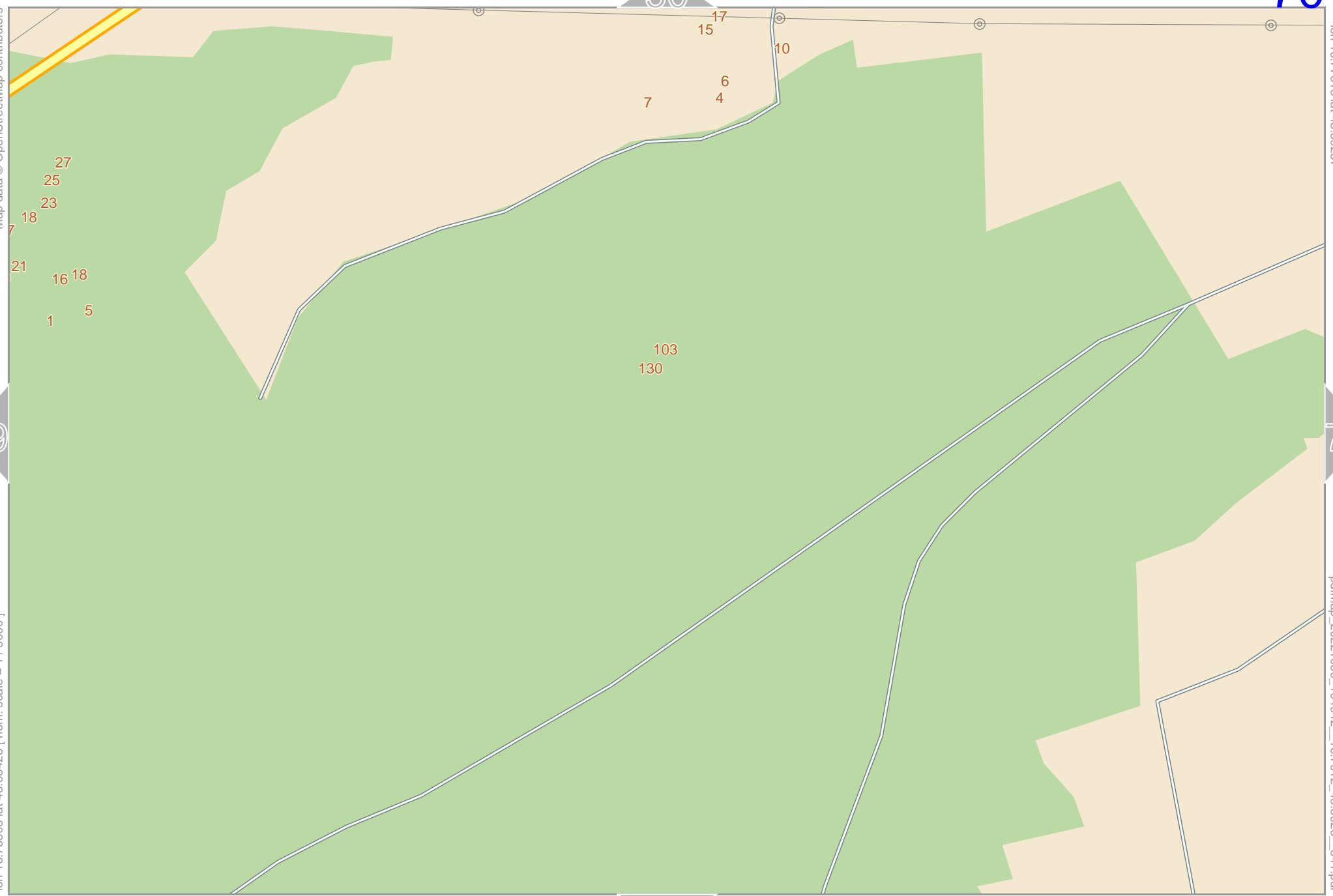
Map data © OpenStreetMap contributors

lon 16.75508 lat 48.58428 [nom. scale = 1 / 5000]

lon 16.77318 lat 48.59237

pdfmap_20221030_104942_16.7912_48.5923_841.pdf

0 100 m 500 m



71

51

72

70

91

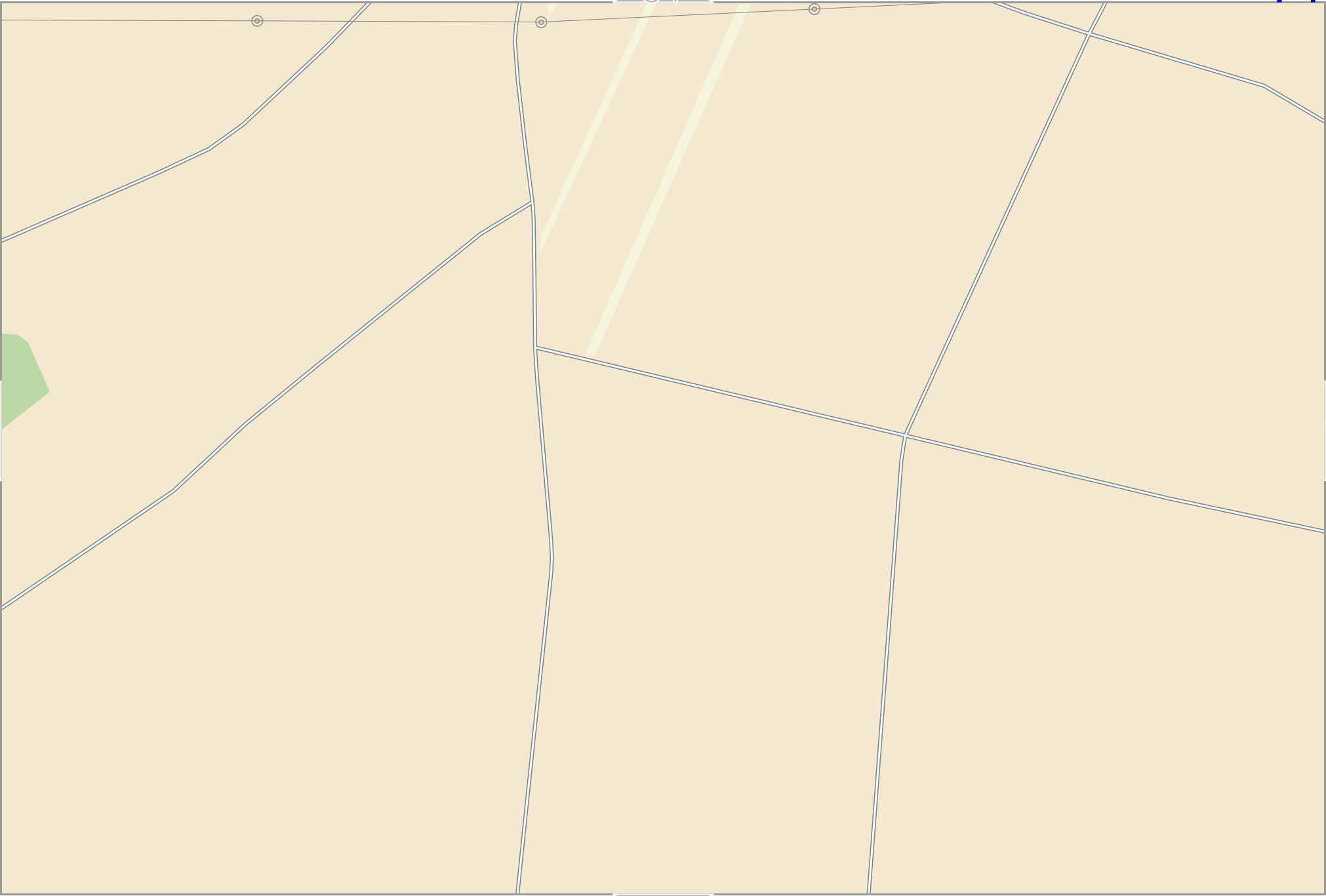
Map data © OpenStreetMap contributors

lon 16.777318 lat 48.58428 [nom. scale = 1 / 5000]

lon 16.79128 lat 48.59237

pdfmap_20221030_104942_16.7912_48.5923_841.pdf

0 100 m 500 m



Map data © OpenStreetMap contributors

lon 16.79128 lat 48.58428 [nom. scale = 1 / 5000]

lon 16.80938 lat 48.59237

pdfmap_20221030_104942_16.7912_48.5923_841.pdf

0 100 m 500 m





lon 16.84557 lat 48.59237

Map data © OpenStreetMap contributors

lon 16.82747 lat 48.58428 [nom. scale = 1 / 5000]

pdfmap_20221030_104942_16.7912_48.5923_841.pdf

0 100 m 500 m



74

76

55

95

Oberes Zayafeld

Sandriegeln



76

56

77

75

96

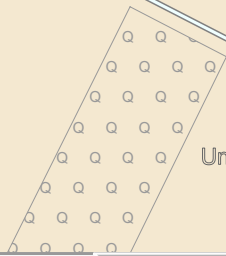
Map data © OpenStreetMap contributors

lon 16.86367 lat 48.58428 [nom. scale = 1 / 5000]

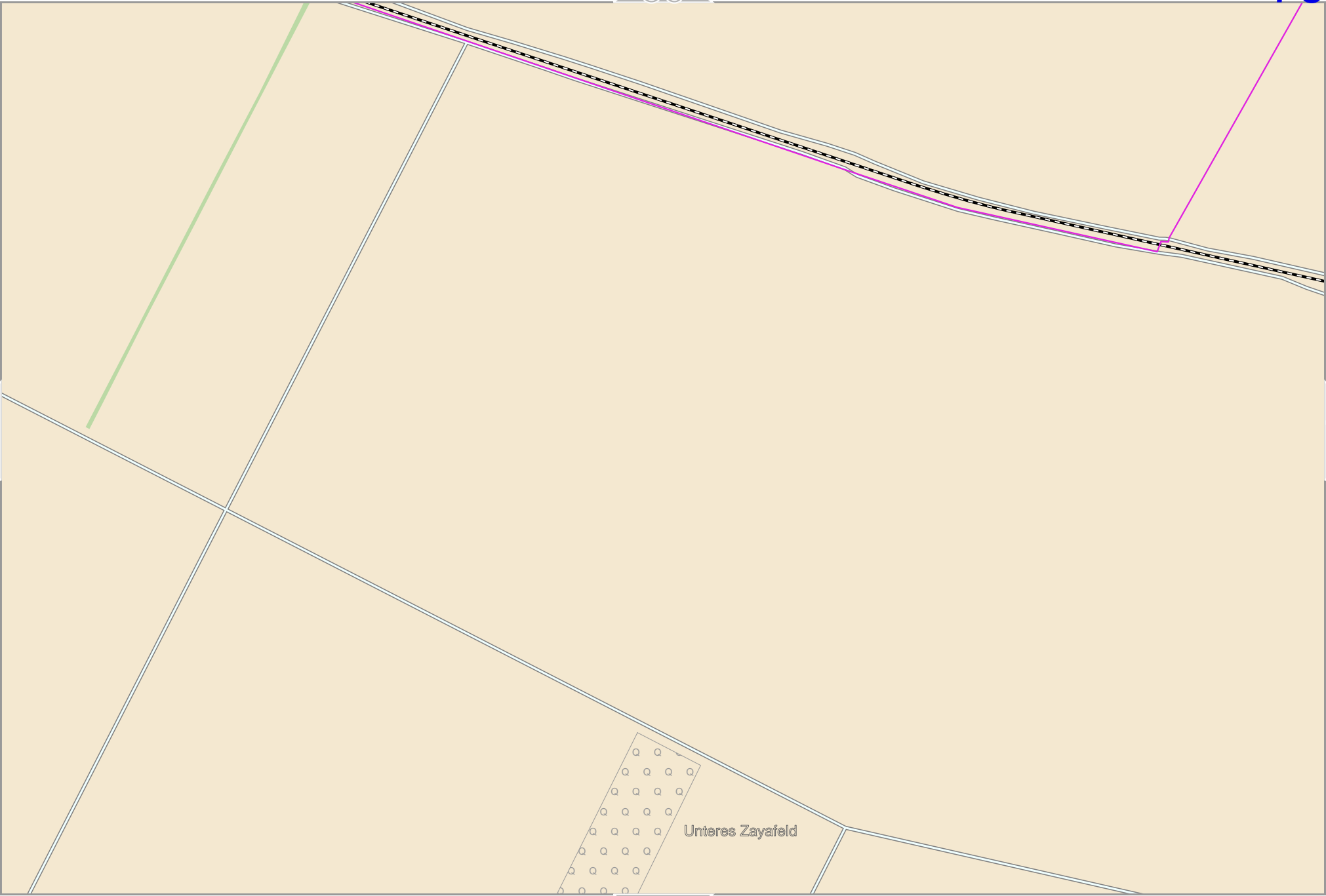
lon 16.88177 lat 48.59237

pdfmap_20221030_104942_16.7912_48.5923_841.pdf

0 100 m 500 m



Unteres Zayafeld



77

57

78

76

97

Map data © OpenStreetMap contributors

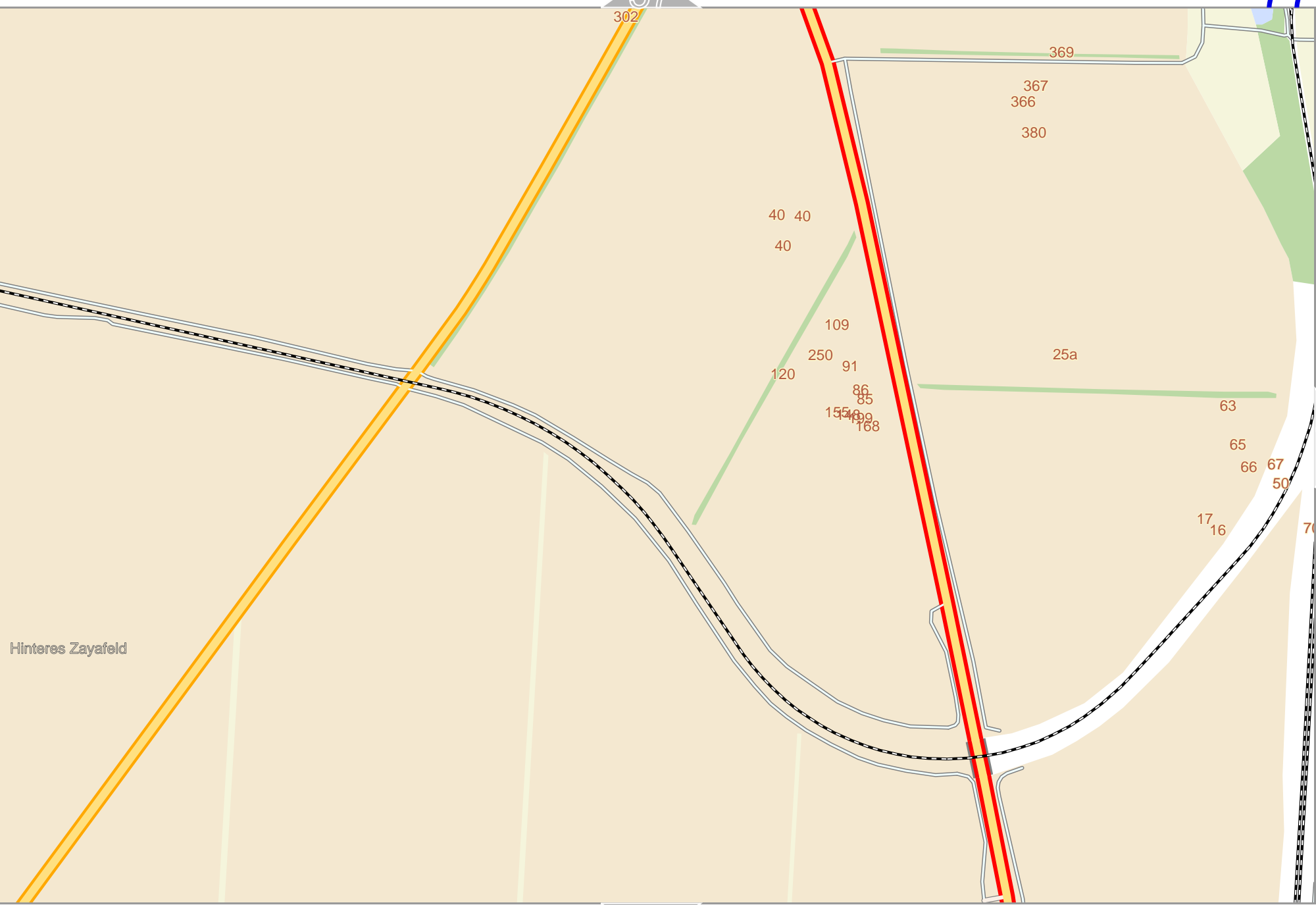
lon 16.88177 lat 48.58428 [nom. scale = 1 / 5000]

lon 16.89986 lat 48.59237

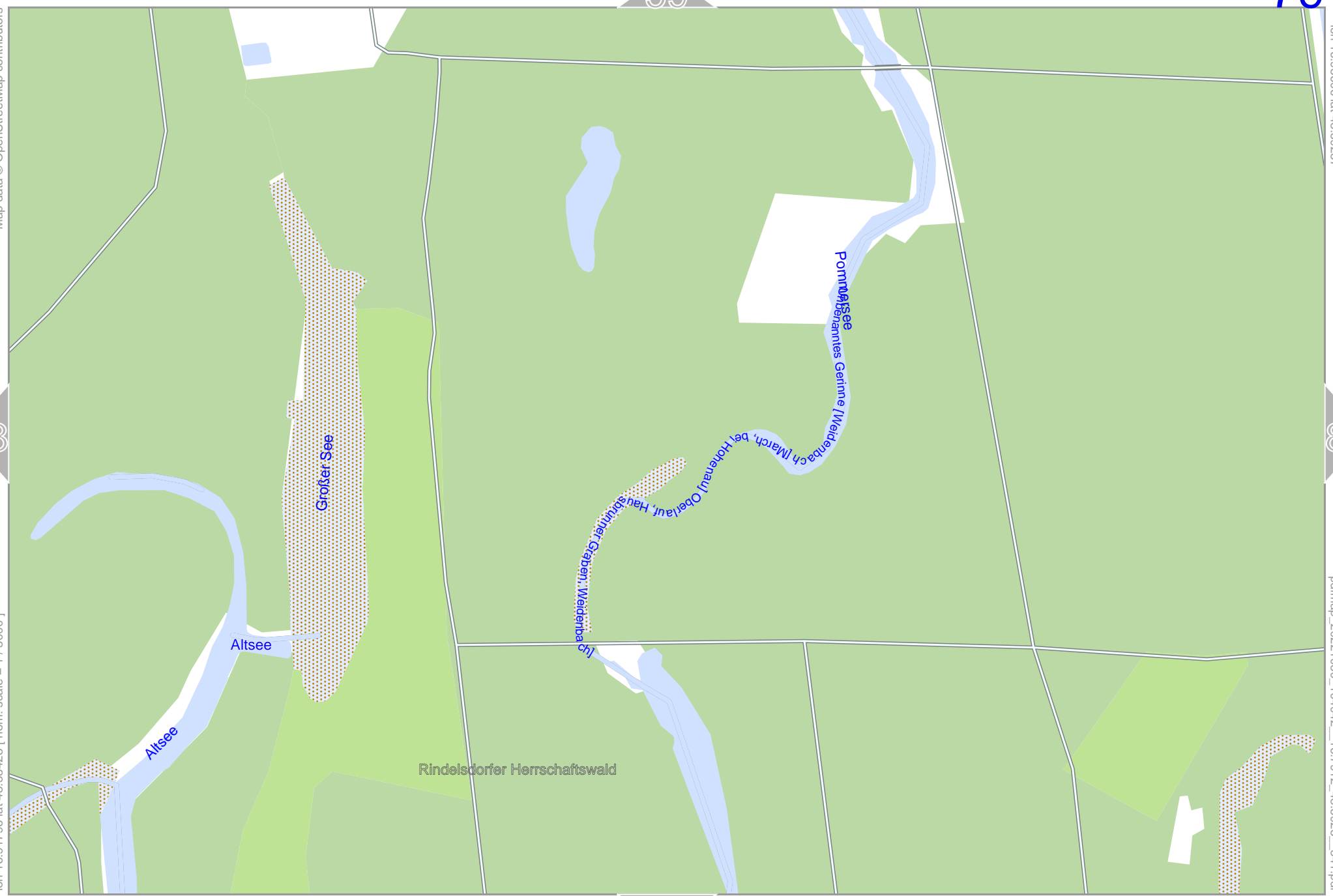
pdfmap_20221030_104942_16.7912_48.5923_841.pdf

Hinteres Zayafeld

0 100 m 500 m









60

100



Map data © OpenStreetMap contributors

lon 16.95416 lat 48.58428 [nom. scale = 1 / 5000]

lon 16.97225 lat 48.59237

pdfmap_20221030_104942_16.7912_48.5923_841.pdf

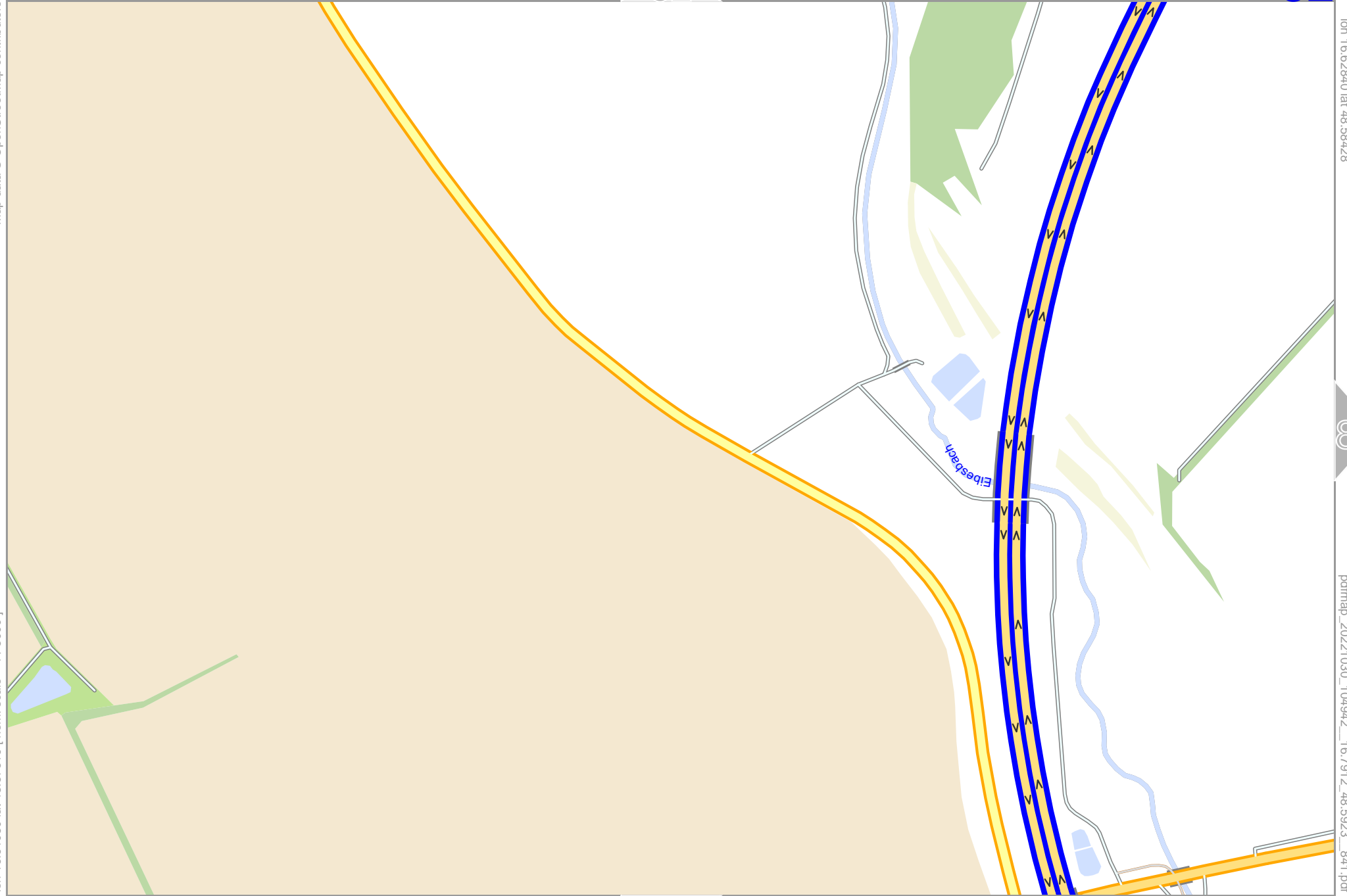
Petrova lúka

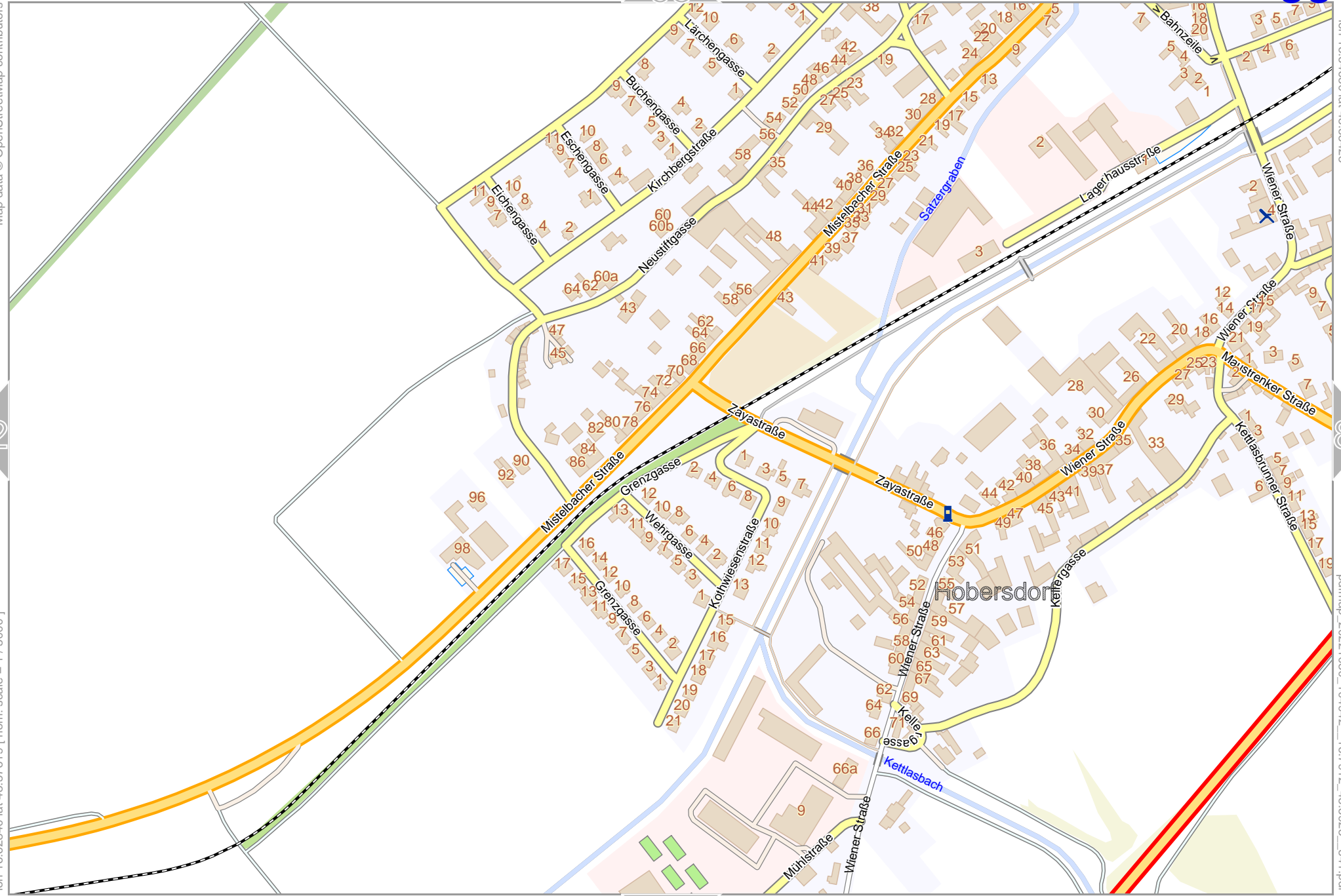
Pa itov

Na panskej hranici

0 100 m 500 m

80





63

103

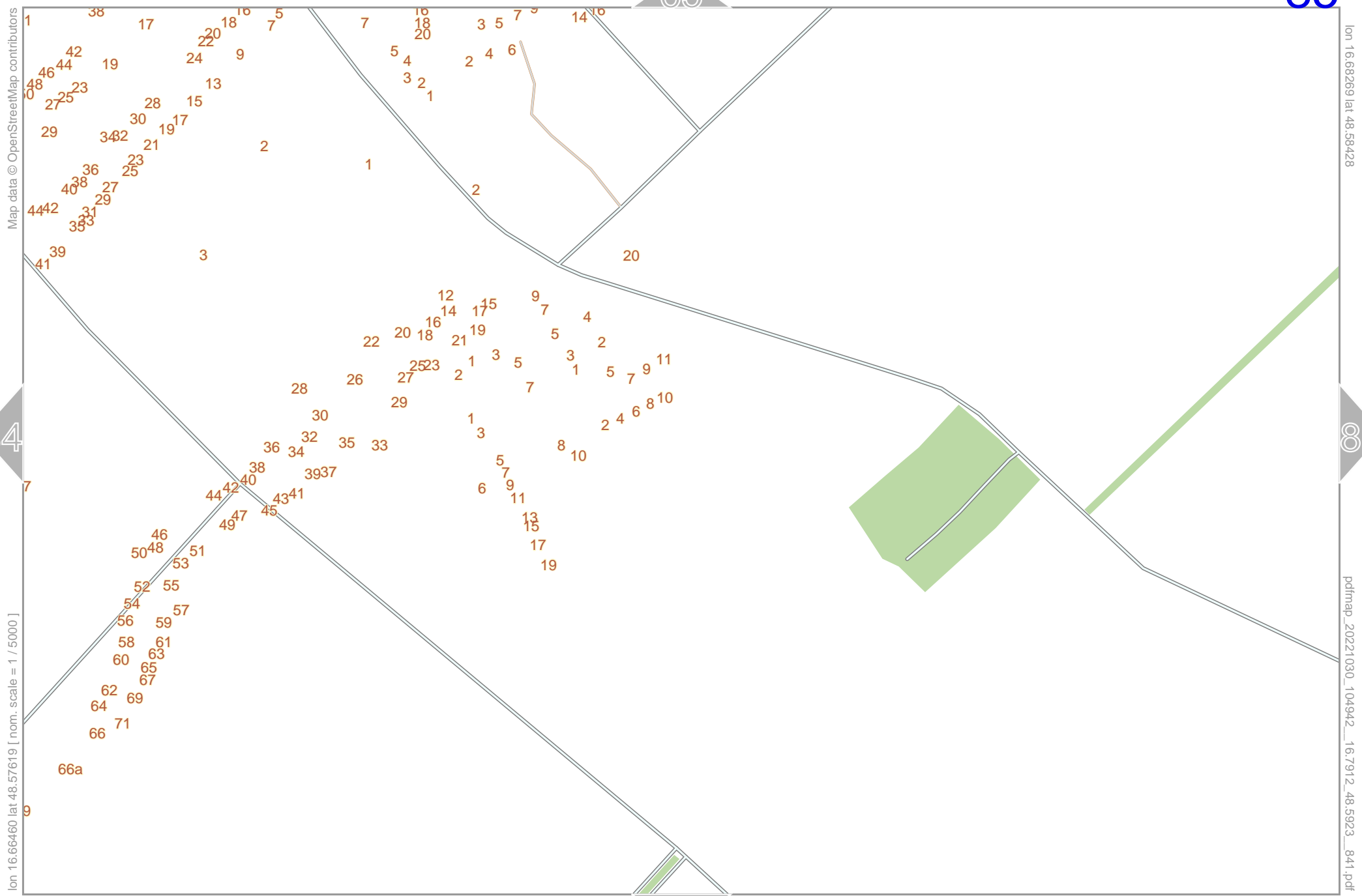


Map data © OpenStreetMap contributors

lon 16.66460 lat 48.59428 [nom. scale = 1 / 5000]

lon 16.66460 lat 48.59428

pdfmap_20221030_104942_16.7912_48.5923_841.pdf



Krautlüsse



Map data © OpenStreetMap contributors

lon 16.70079 lat 48.57619 [nom. scale = 1 / 5000]

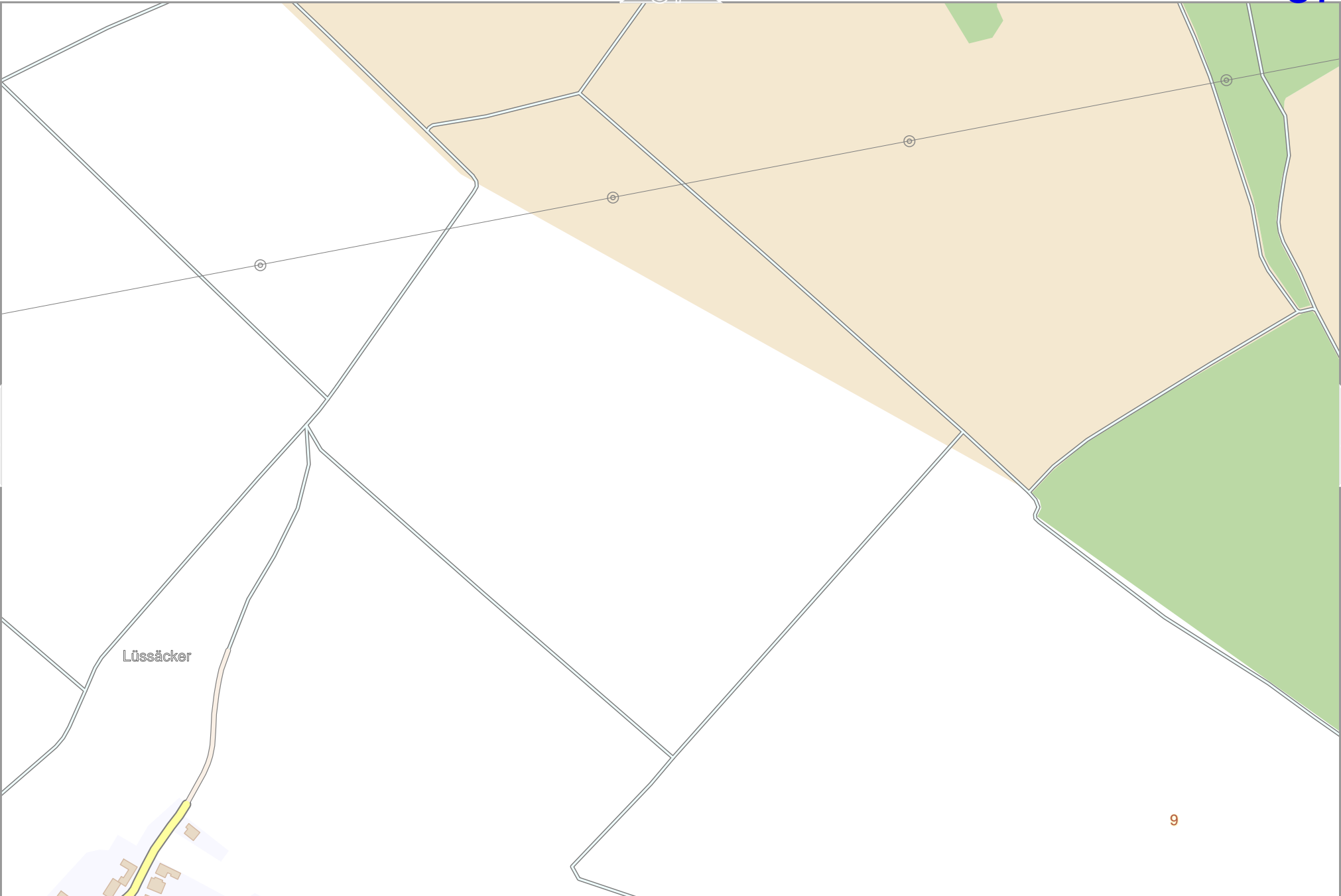
lon 16.71889 lat 48.59428

pdfmap_20221030_104942_16.7912_48.5923_841.pdf

Lüssäcker

9

0 100 m 500 m



lon 16.73699 lat 48.58428

pdfmap_20221030_104942_16.7912_48.5923_841.pdf

Map data © OpenStreetMap contributors

lon 16.71889 lat 48.57619 [nom. scale = 1 / 5000]



0 100 m 500 m

Map data © OpenStreetMap contributors

lon 16.73699 lat 48.57619 [nom. scale = 1 / 5000]

lon 16.73508 lat 48.58428

pdfmap_20221030_104642_16.7912_48.5923_841.pdf



Map data © OpenStreetMap contributors

lon 16.75508 lat 48.57619 [nom. scale = 1 / 5000]

lon 16.77318 lat 48.58428

pdfmap_20221030_104942_16.7912_48.5923_841.pdf

0 100 m 500 m



1



91

71

92

90

Map data © OpenStreetMap contributors

lon 16.77318 lat 48.57619 [nom. scale = 1 / 5000]

pdfmap_20221030_104942_16.7912_48.5923_841.pdf

0 100 m 500 m

191
206
215
230



92

72

93

91

112

26

Map data © OpenStreetMap contributors

lon 16.79128 lat 48.57619 [nom. scale = 1 / 5000]

pdfmap_20221030_104942_16.7912_48.5923_841.pdf

0 100 m 500 m



93

73

94

92

113

Map data © OpenStreetMap contributors

lon 16.80938 lat 48.57619 [nom. scale = 1 / 5000]

lon 16.82747 lat 48.59428

pdfmap_20221030_104942_16.7912_48.5923_841.pdf

0 100 m 500 m

Map data © OpenStreetMap contributors

lon 16.82747 lat 48.57619 [nom. scale = 1 / 5000]

lon 16.84557 lat 48.59428

pdfmap_20221030_104942_16.7912_48.5923_841.pdf

0 100 m 500 m



95

75

96

94

115

Map data © OpenStreetMap contributors

lon 16.84557 lat 48.57619 [nom. scale = 1 / 5000]

lon 16.86367 lat 48.59428

pdfmap_20221030_104942_16.7912_48.5923_841.pdf

Obere Zayagründe

Bachquanten

Schafweide

Obere Hutweide

Steinberggraben



Map data © OpenStreetMap contributors

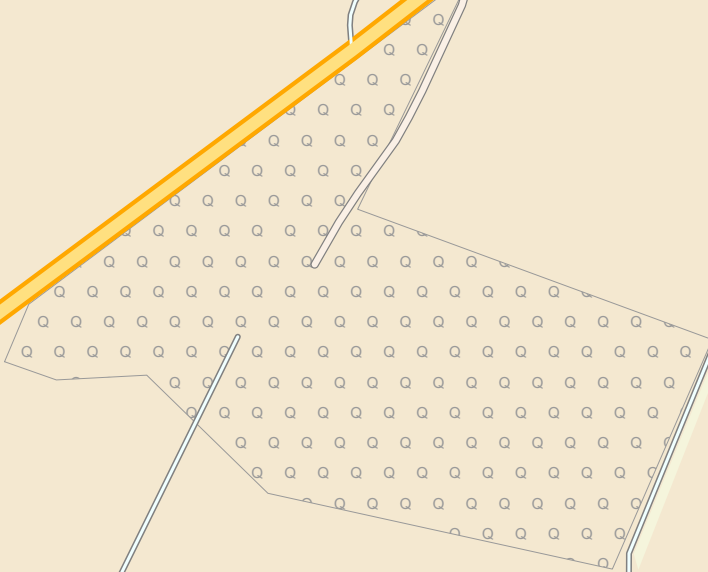

lon 16.88177 lat 48.59428

pdfmap_20221030_104942_16.7912_48.5923_841.pdf

lon 16.86367 lat 48.57619 [nom. scale = 1 / 5000]

0 100 m 500 m

Untere Zayagründe Untere Zayafeld





lon 16.89986 | lat 48.59428



pdfmap_20221030_104942_16.7912_48.5923_841.pdf



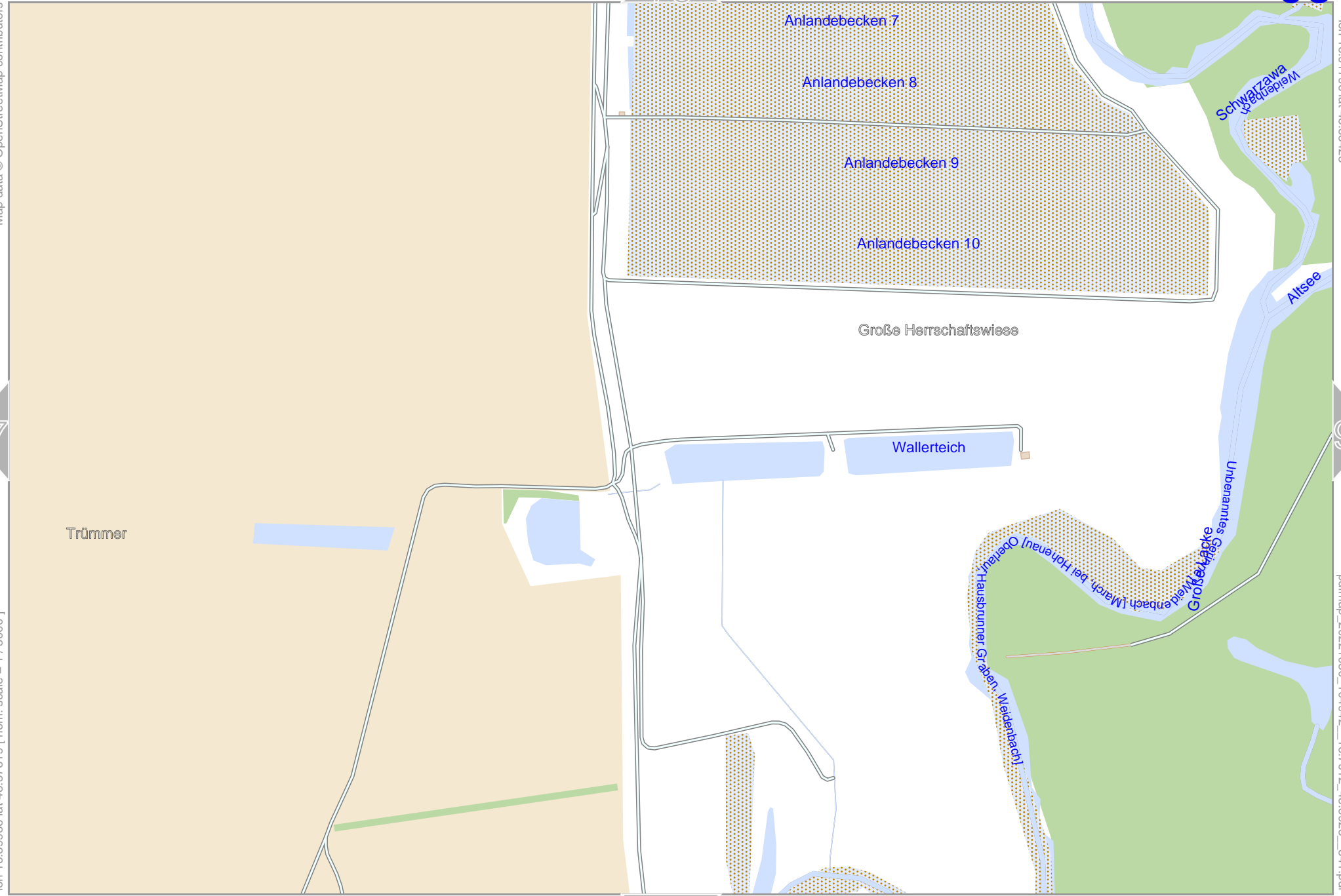
Map data © OpenStreetMap contributors

lon 16.88177 | lat 48.57619 | nom. scale = 1 / 5000

Zayafeld

Mittleres Zayafeld

0 100 m 500 m



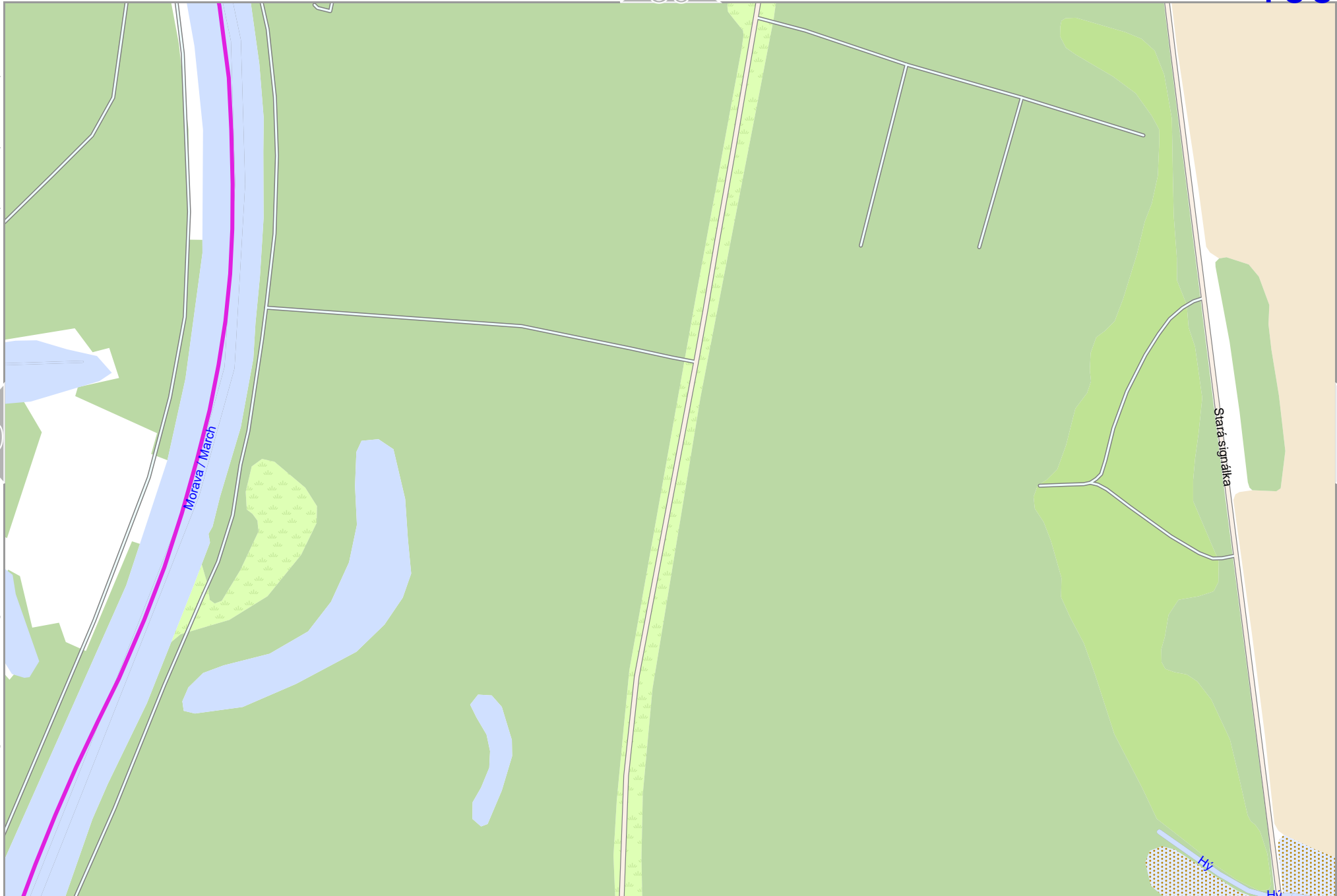


Map data © OpenStreetMap contributors

lon 16.93606 lat 48.57619 [nom. scale = 1 / 5000]

lon 16.95416 lat 48.59428

pdfmap_20221030_104942_16.7912_48.5923_841.pdf



Pod Civánošom

Map data © OpenStreetMap contributors

lon: 16.95416 lat: 48.57619 [nom. scale = 1 / 5000]

lon: 16.97225 lat: 48.59428

pdfmap_20221030_104942_16.7912_48.5923_841.pdf

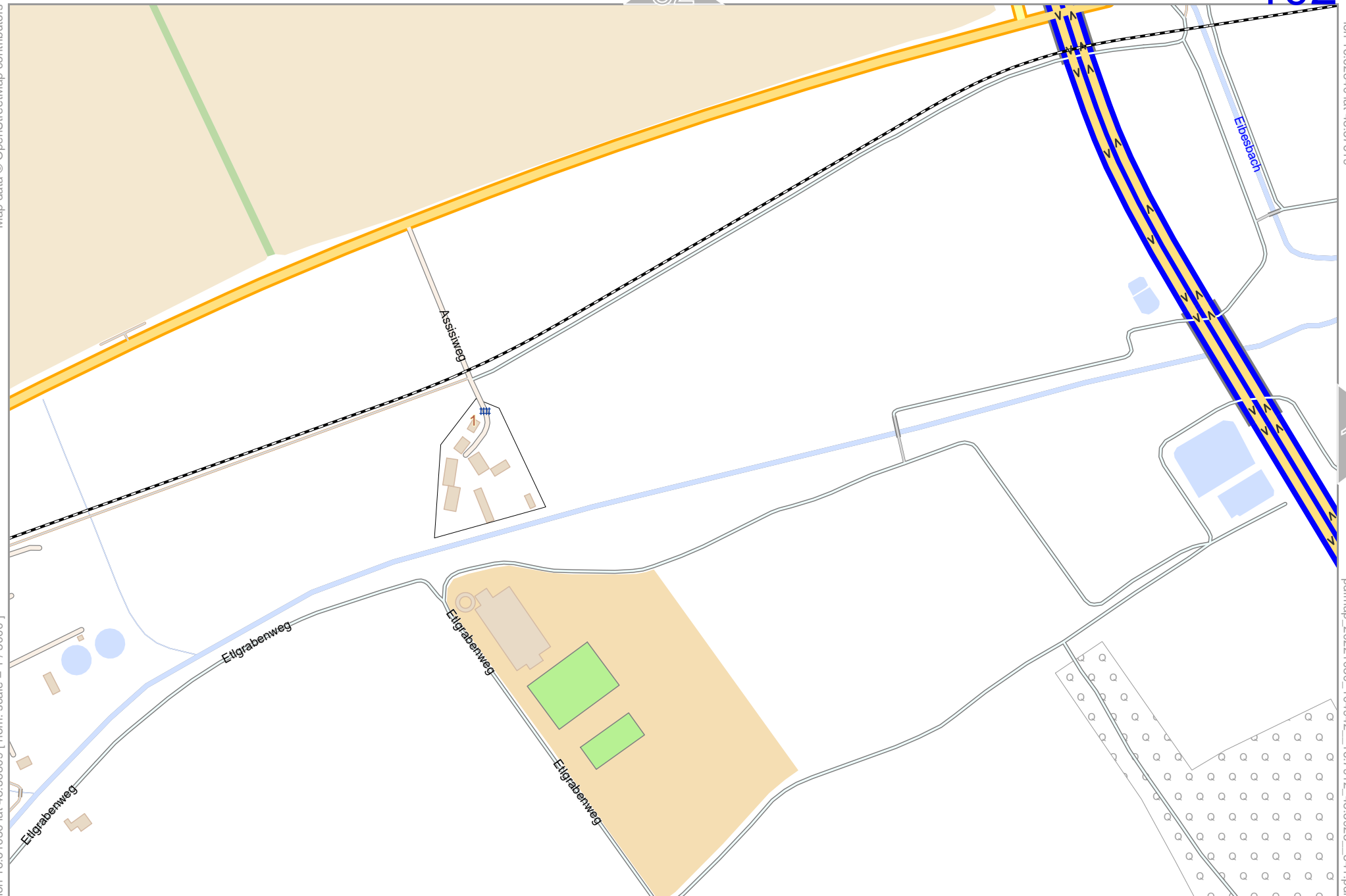
0 100 m 500 m

100

82

102

103



top



Map data © OpenStreetMap contributors

lon 16.62840 lat 48.56809 [nom. scale = 1 / 5000]

lon 16.64650 lat 48.57619

pdfmap_20221030_104942_16.7912_48.5923_841.pdf

102

104

0 100 m 500 m



Map data © OpenStreetMap contributors

lon 16.64650 lat 48.56809 [nom. scale = 1 / 5000]

lon 16.66460 lat 48.57619

pdfmap_20221030_104942_16.7912_48.5923_841.pdf

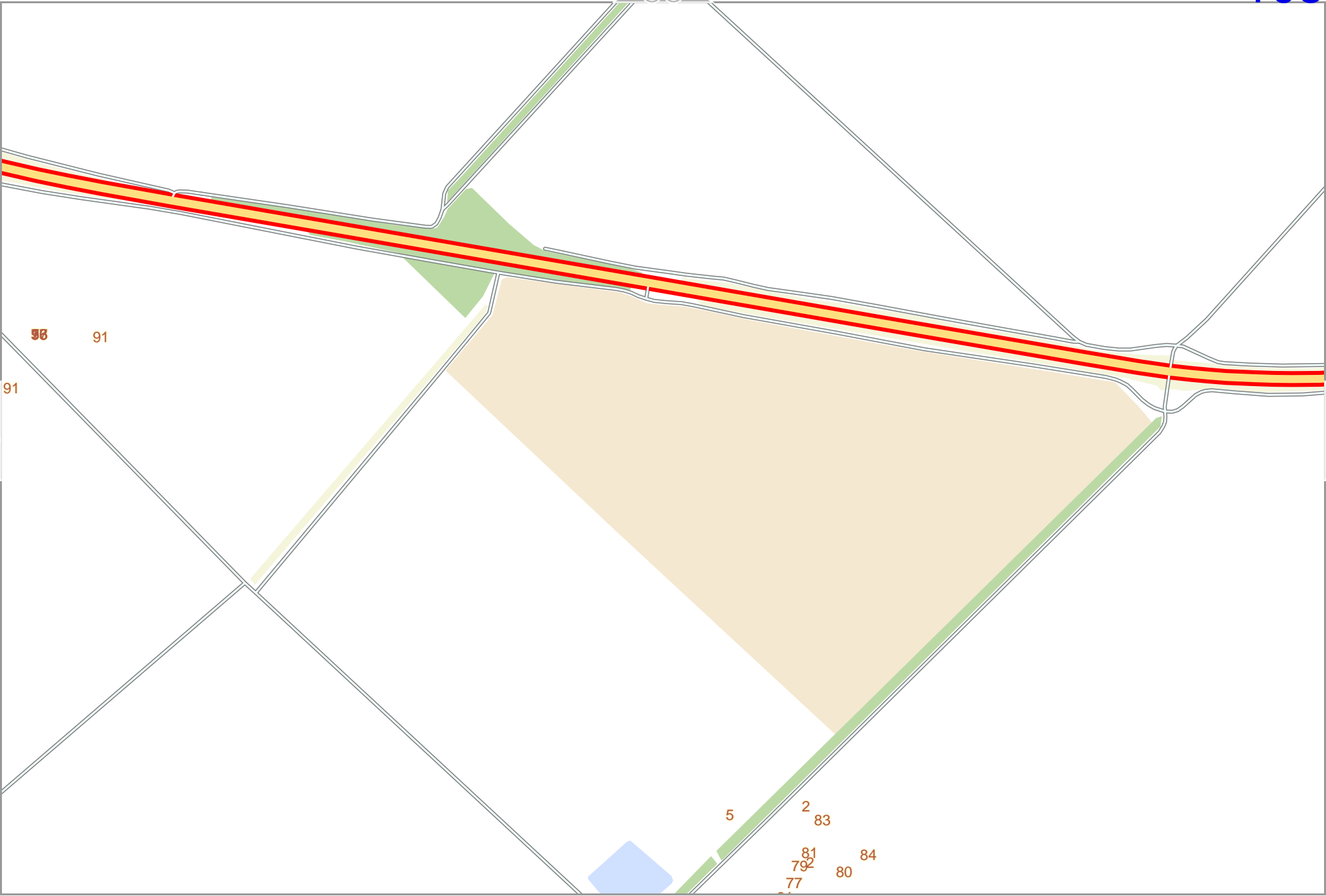
0 100 m 500 m

98 91

91

0 100 m 500 m

5 2 83 81 84 79 80 77

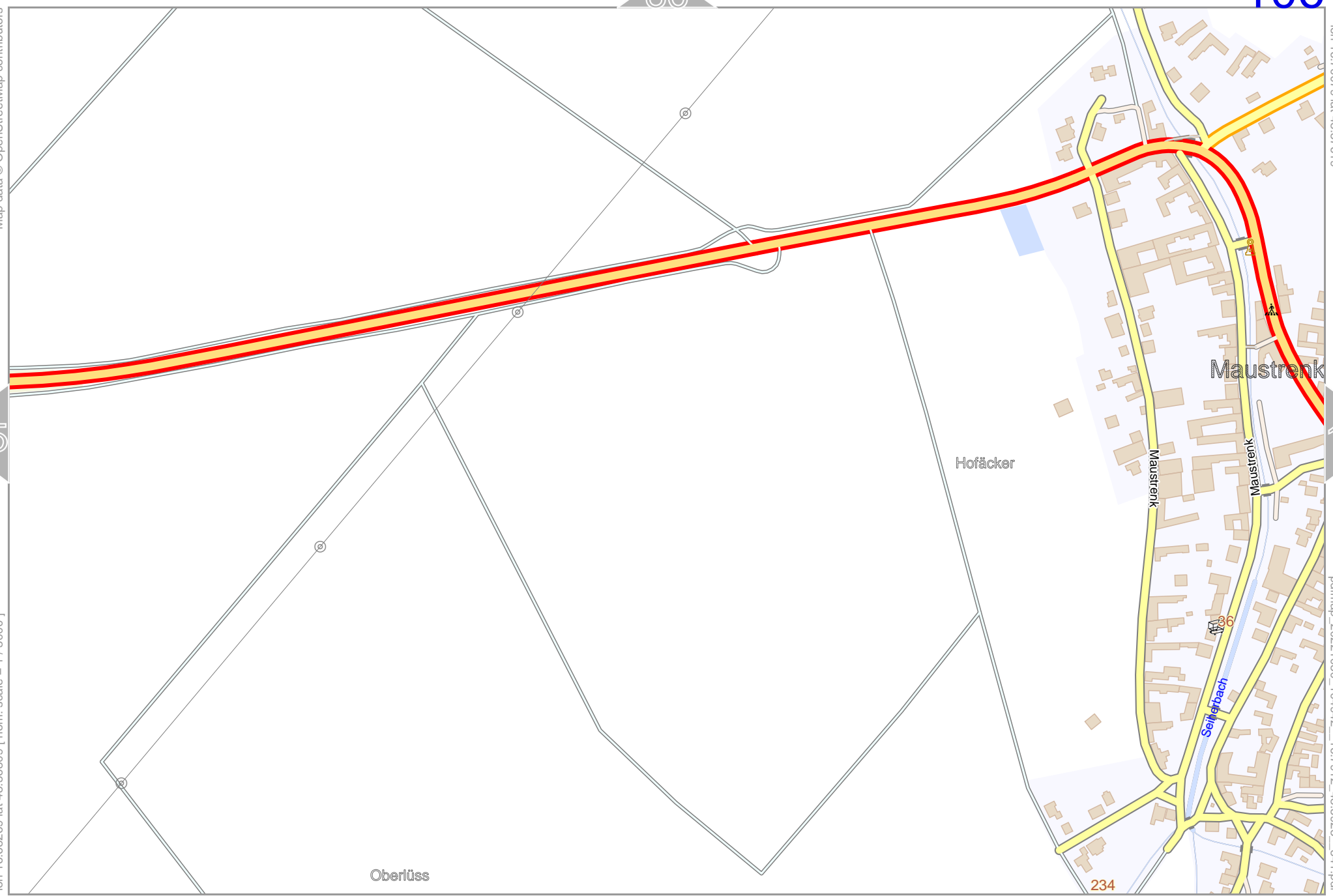


Map data © OpenStreetMap contributors

lon 16.68269 lat 48.56809 [nom. scale = 1 / 5000]

lon 16.70079 lat 48.57619

pdfmap_20221030_104942_16.7912_48.5923_841.pdf



Map data © OpenStreetMap contributors

lon 16.70079 lat 48.56809 [nom. scale = 1 / 5000]

lon 16.71889 lat 48.57619

pdfmap_20221030_104942_16.7912_48.5923_841.pdf

0 100 m 500 m



Kirchlüss und Hasellüss

250

2

0 100 m 500 m



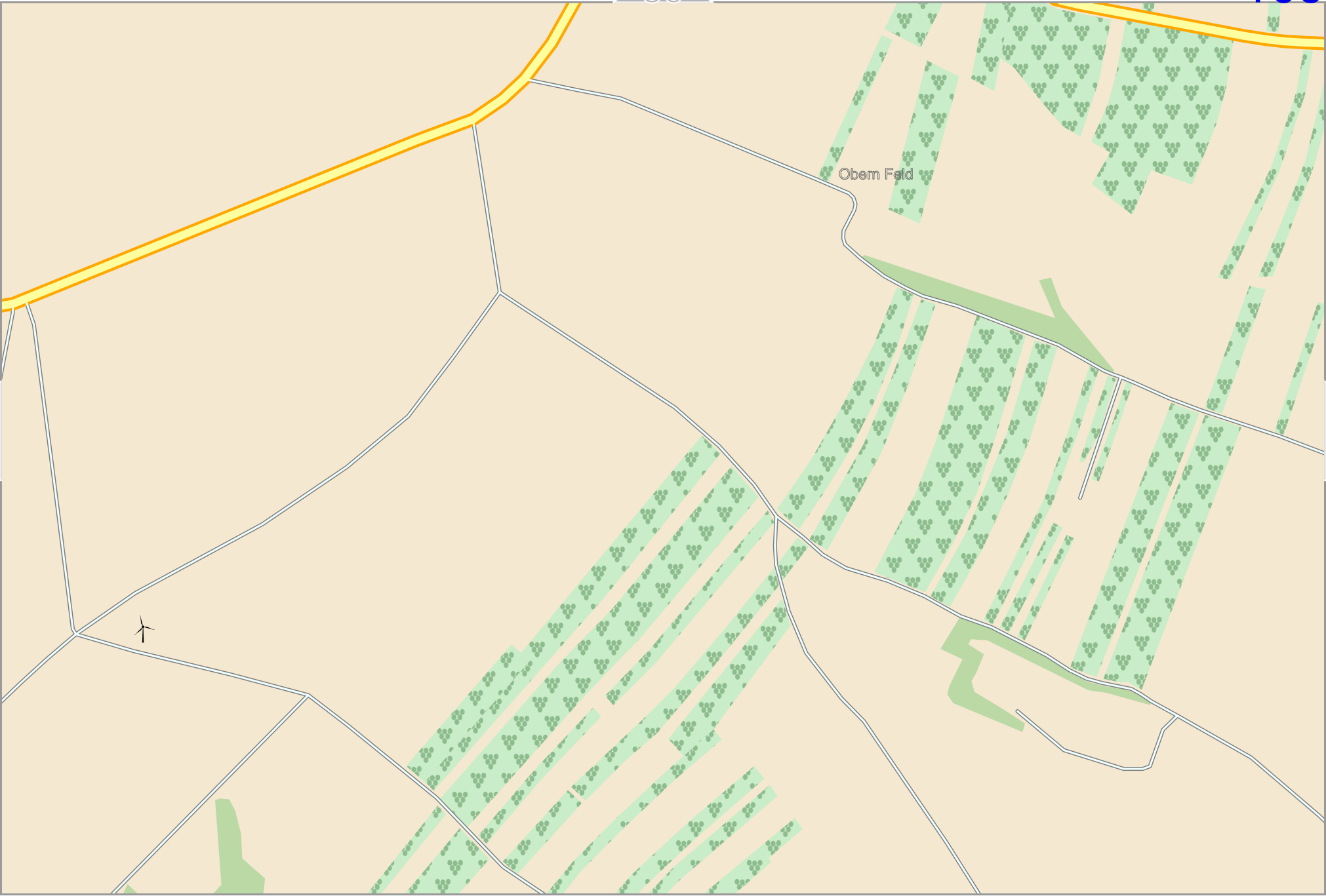
Map data © OpenStreetMap contributors

lon 16.73699 lat 48.56809 [nom. scale = 1 / 5000]

lon 16.75508 lat 48.57619

pdfmap_20221030_104942_16.7912_48.5923_841.pdf

0 100 m 500 m



Map data © OpenStreetMap contributors

lon 16.75508 lat 48.56809 [nom. scale = 1 / 5000]

lon 16.77318 lat 48.57619

pdfmap_20221030_104942_16.7912_48.5923_841.pdf

0 100 m 500 m

Holzäcker

In Ebenäcker

Hageln

In Hageln

Fiederwisch

83

80



111

91

112

110

Map data © OpenStreetMap contributors

lon 16.777318 lat 48.56809 [nom. scale = 1 / 5000]

lon 16.79128 lat 48.57619

pdfmap_20221030_104942_16.7912_48.5923_841.pdf

121 115 68 111 193 192 198 195

Obere Viertel

5

2

81 79 77

84

0 100 m 500 m

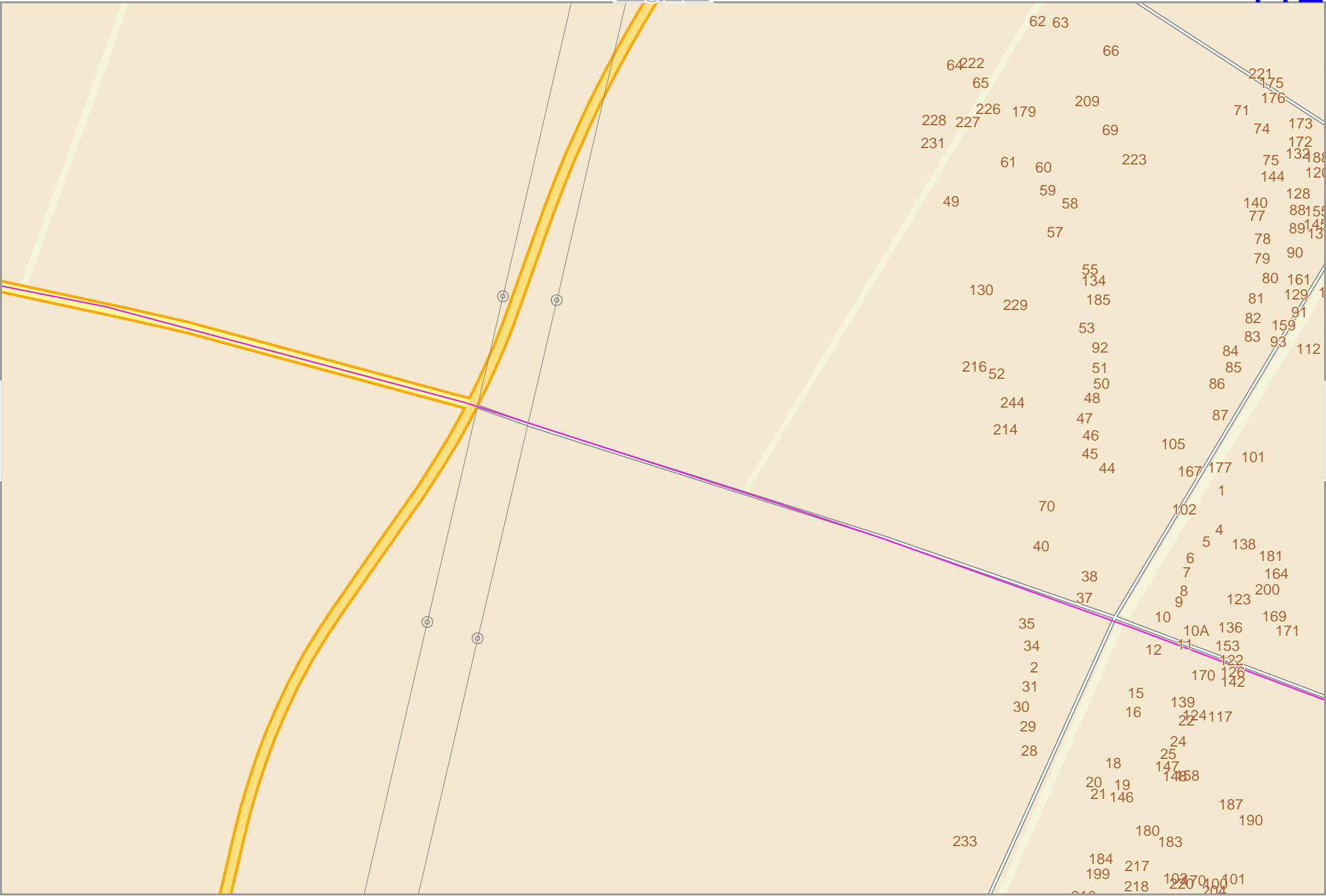
Map data © OpenStreetMap contributors

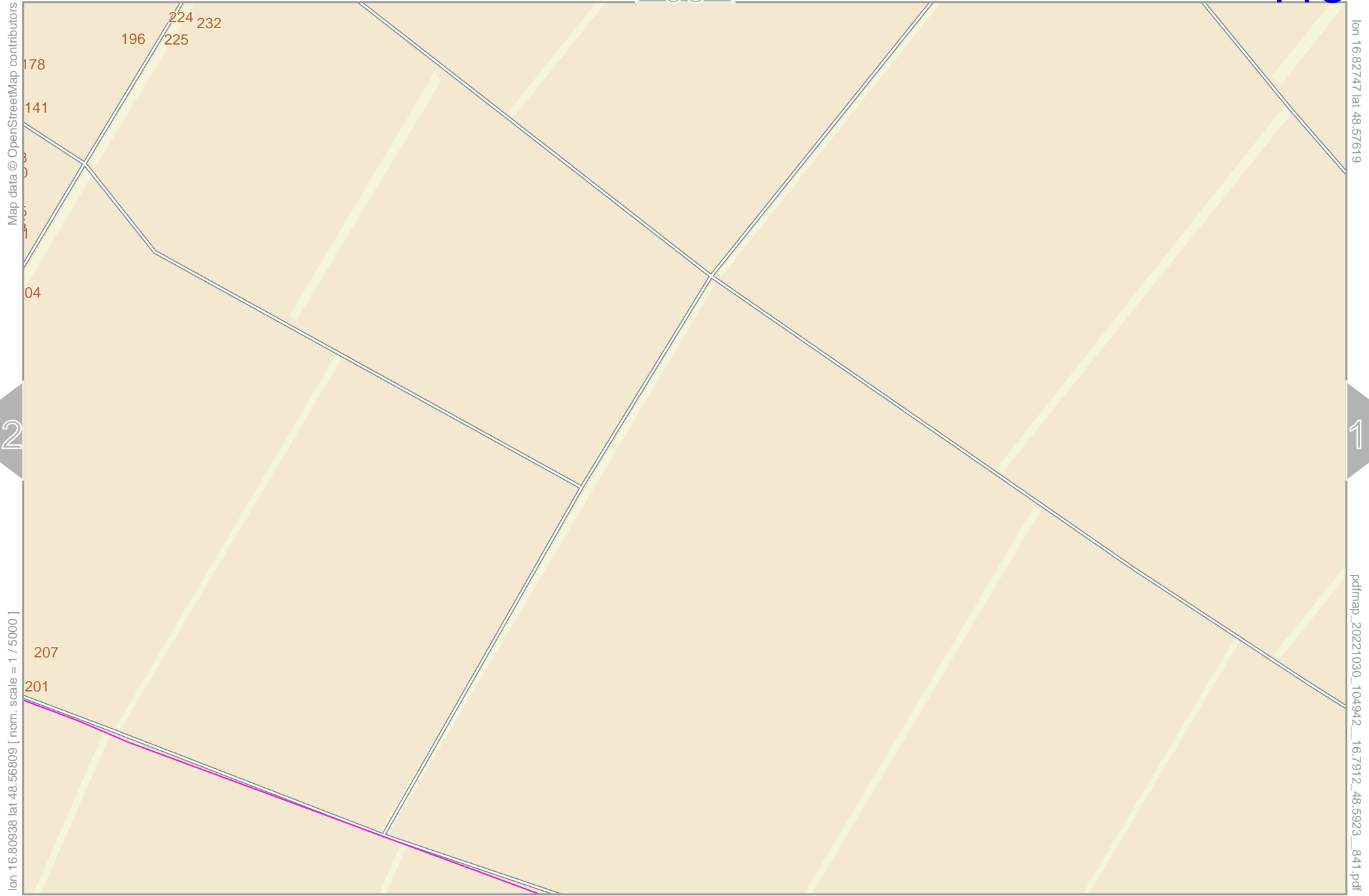
lon 16.79128 lat 48.56809 [nom. scale = 1 / 5000]

lon 16.80938 lat 48.57619

pdfmap_20221030_104942_16.7912_48.5923_841.pdf

0 100 m 500 m





Map data © OpenStreetMap contributors

lon 16.80938 lat 48.56809 [nom. scale = 1 / 5000]

lon 16.82747 lat 48.57619

pdfmap_20221030_104942_16.7912_48.5923_841.pdf

0 100 m 500 m

Map data © OpenStreetMap contributors

lon 16.82747 lat 48.56809 [nom. scale = 1 / 5000]

lon 16.84557 lat 48.57619

pdfmap_20221030_104942_16.7912_48.5923_841.pdf

0 100 m 500 m

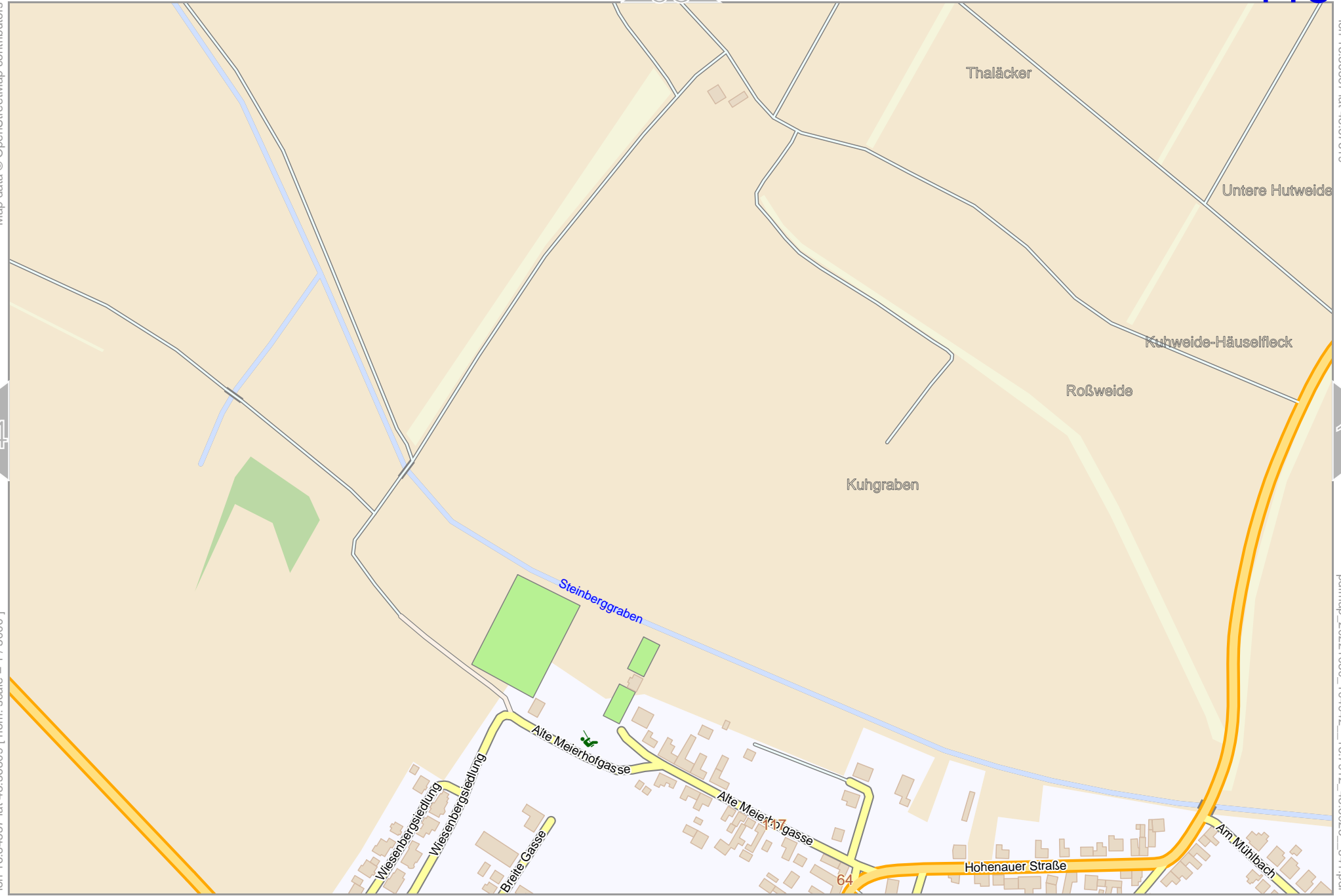


Map data © OpenStreetMap contributors

lon 16.86367 lat 48.57619

lon 16.84557 lat 48.56809 [nom. scale = 1 / 5000]

pdfmap_20221030_104942_16.7912_48.5923_841.pdf





Map data © OpenStreetMap contributors

lon 16.88177 | lat 48.57619

pdfmap_20221030_104942_16.7912_48.5923_841.pdf

lon 16.86367 | lat 48.56809 [nom. scale = 1 / 5000]

0 100 m 500 m

Map data © OpenStreetMap contributors

lon 16.88177 lat 48.56809 [nom. scale = 1 / 5000]

lon 16.89986 lat 48.57619

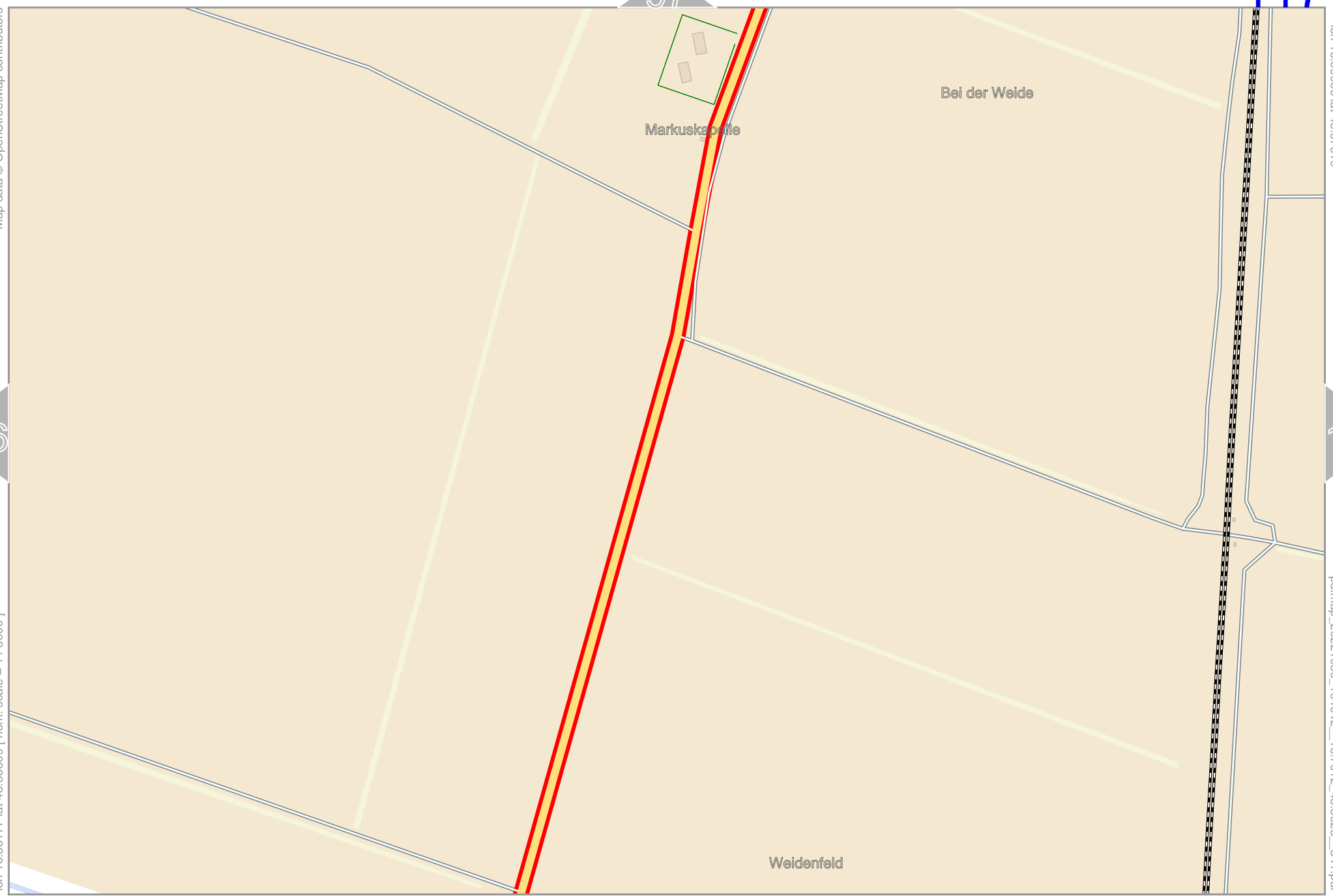
pdfmap_20221030_104942_16.7912_48.5923_841.pdf

Markuskapelle

Bei der Weide

Weidenfeld

0 100 m 500 m





193

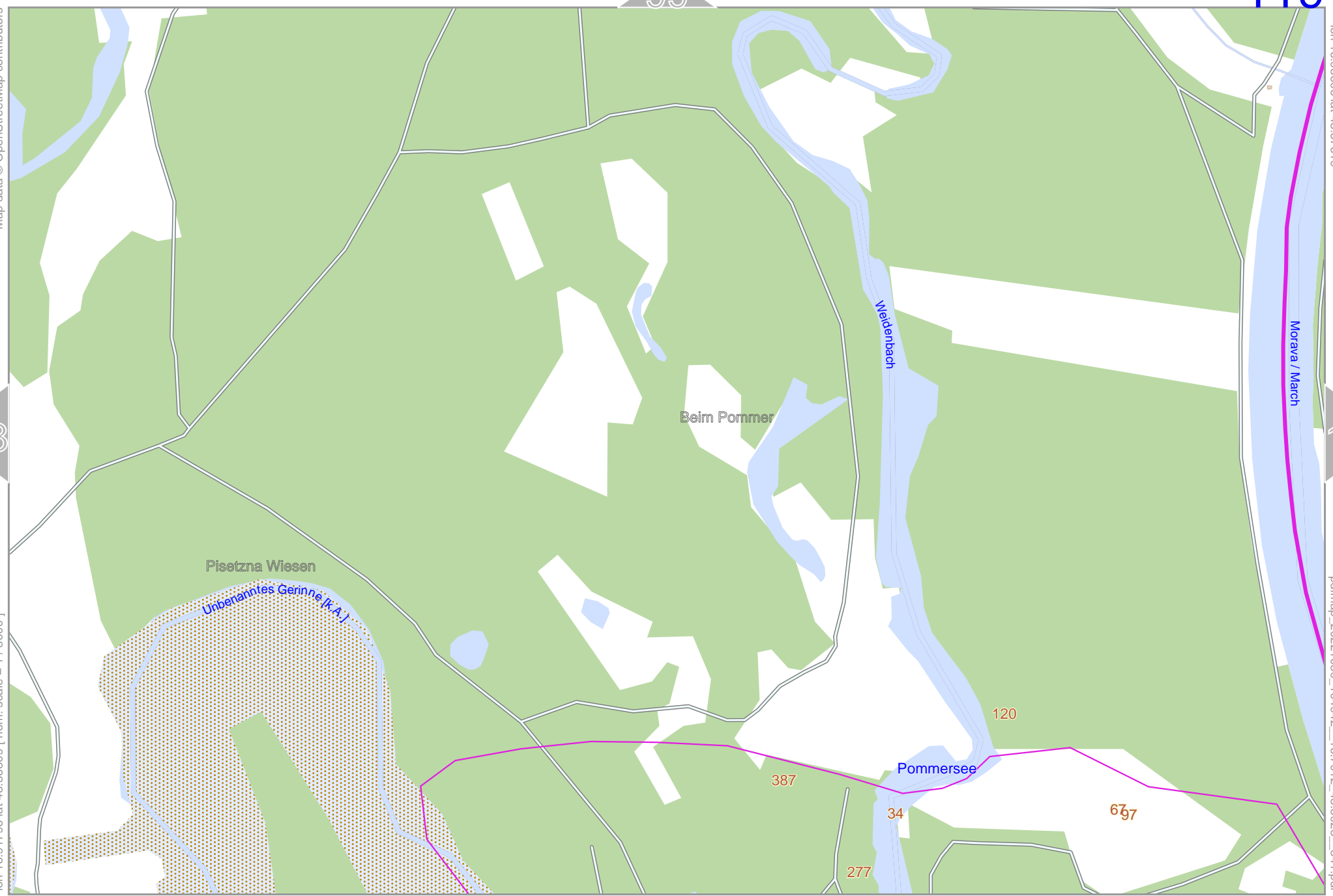
141

Map data © OpenStreetMap contributors

lon 16.91796 lat 48.56809 [nom. scale = 1 / 5000]

lon 16.93606 lat 48.57619

pdfmap_20221030_104942_16.7912_48.5923_841.pdf



120

100

lon 16.95416 lat 48.57619

Stará signalka

121

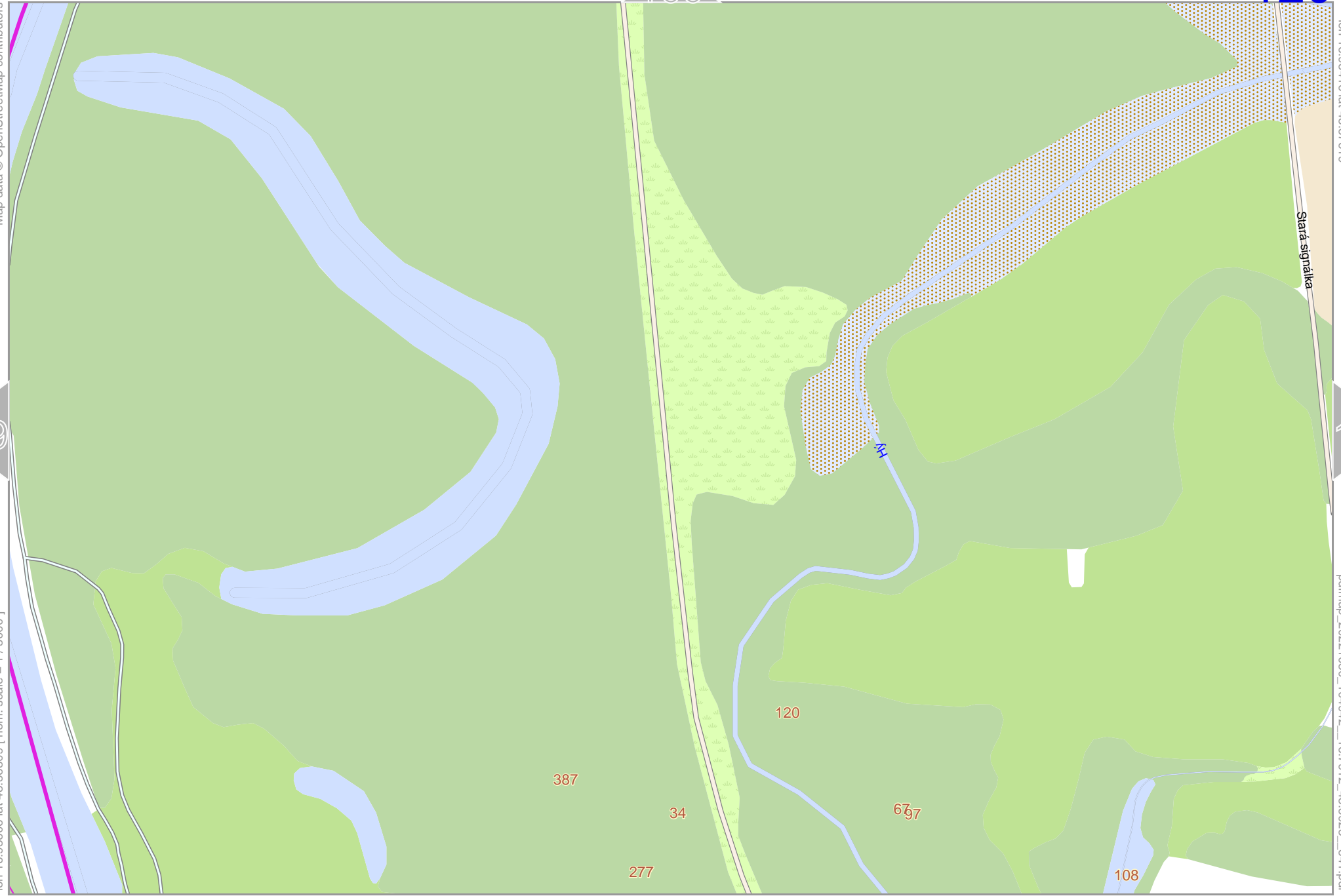
pdfmap_20221030_104942_16.7912_48.5923_841.pdf

Map data © OpenStreetMap contributors

lon 16.93606 lat 48.56809 [nom. scale = 1 / 5000]

0 100 m 500 m

119





Map data © OpenStreetMap contributors

lon 16.95416 lat 48.56809 [nom. scale = 1 / 5000]

lon 16.97225 lat 48.57619

pdfmap_20221030_104942_16.7912_48.5923_841.pdf

0 100 m 500 m