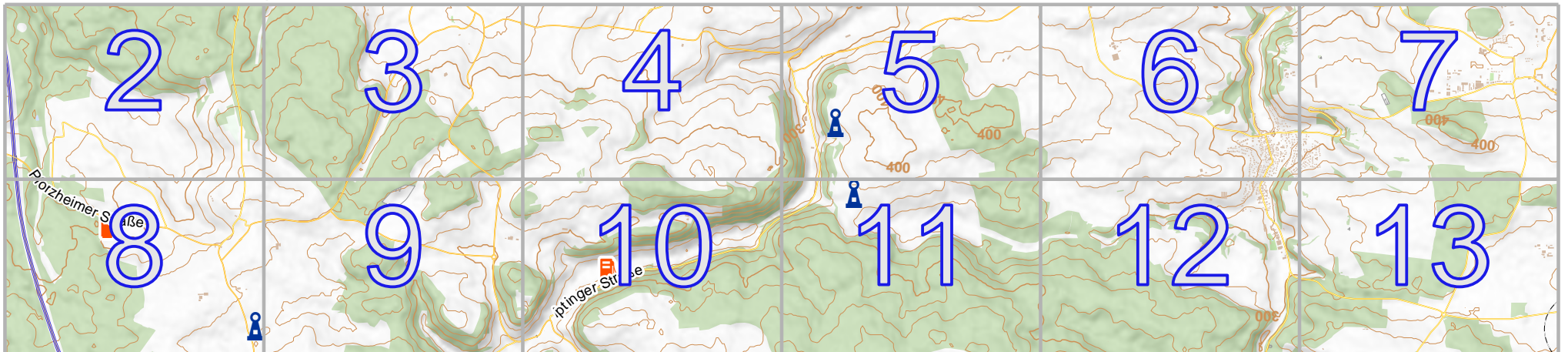


# Wurmberg-Hochdorf

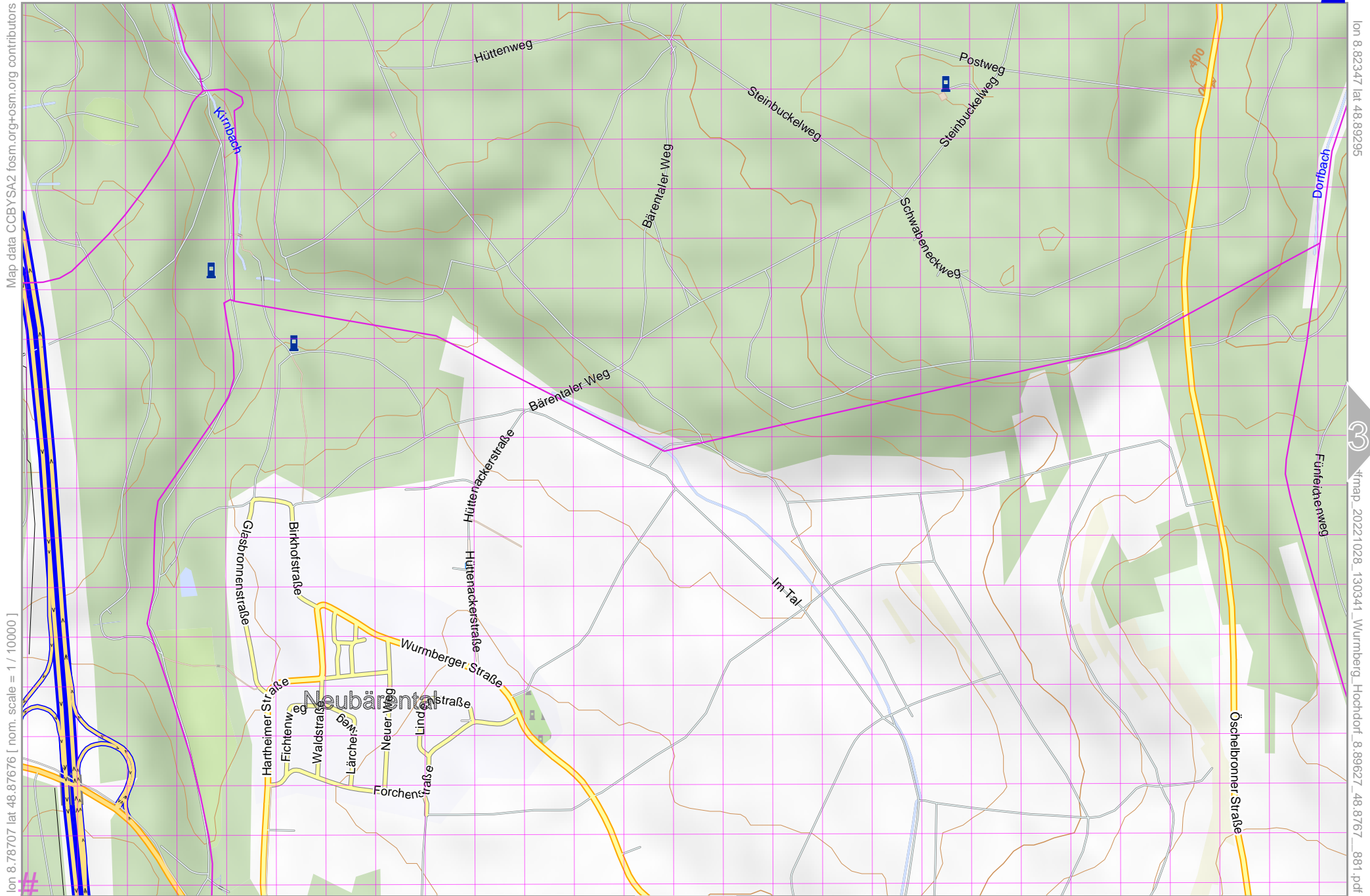
pdfmap\_20221028\_130341\_Wurmberg\_Hochdorf\_8.89627\_48.8767\_881.pdf

lon 9.00547 lat 48.89295



lon 8.78707 lat 48.86058  
[ nom. scale = 1 / 60000 ]

# Wurmberg-Hochdorf



Map data © CCBYSA2 foscsm.org+osm.org contributors

lon 8.82347 lat 48.89295

lon 8.78707 lat 48.87676 [ nom. scale = 1 / 10000 ]

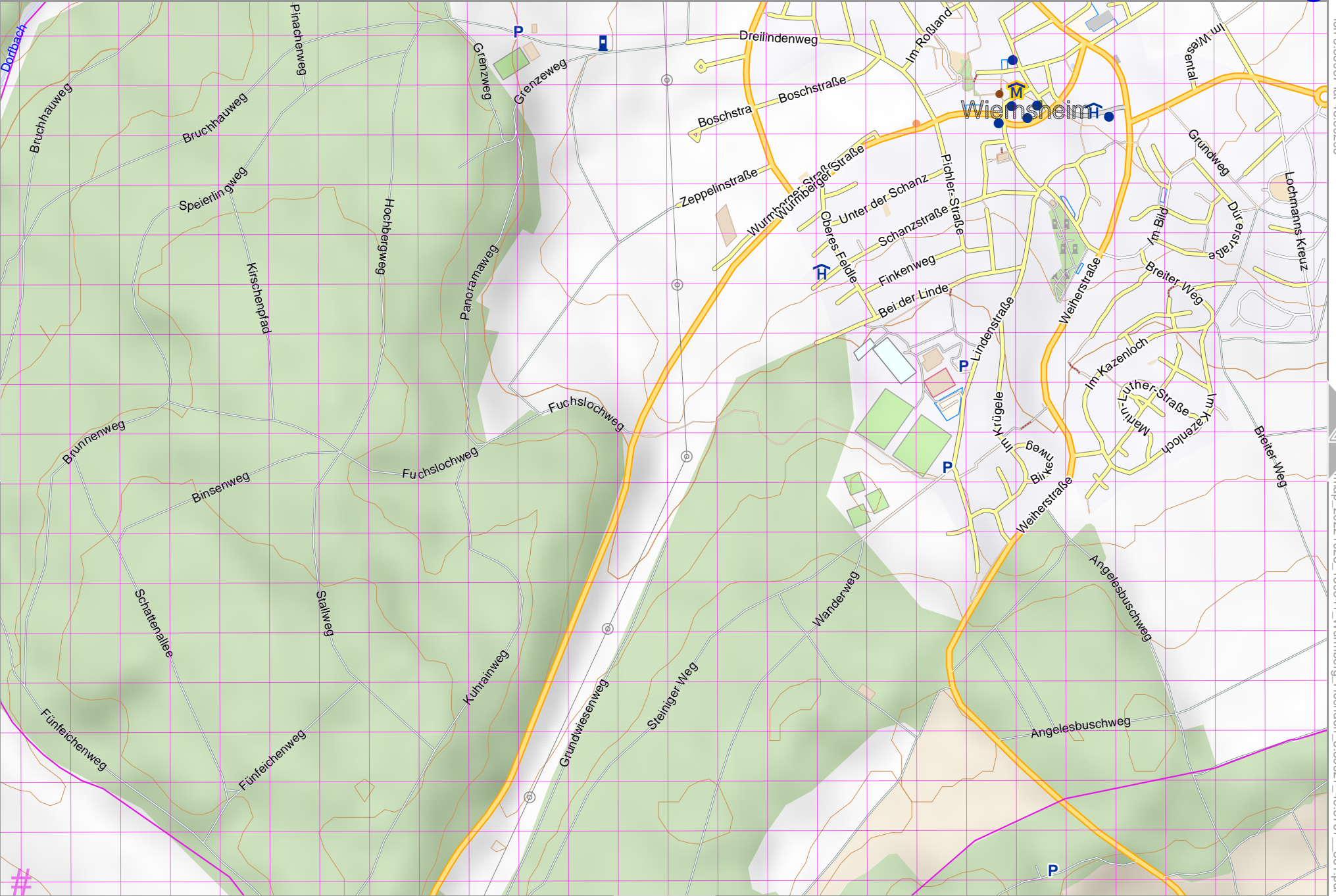
© rmap 20221028\_130341\_Wurmberg\_Hochdorf\_8.89627\_48.8767\_881.pdf

# UTM: 32 U easting 484.40 km northing 5413.80 km  
UTM-Grid-width = 100m  
Contour interval = 20m

# Wurmberg-Hochdorf

Map data © OpenStreetMap contributors

lon 8.82347 lat 48.87676 [ nom. scale = 1 / 10000 ]



lon 8.85987 lat 48.89295

map 20221028\_130341\_Wurmberg-Hochdorf\_8.89627\_48.8767\_881.pdf

2

4

9

# UTM: 32 U easting 487.10 km northing 5413.80 km

UTM-Grid-width = 100m  
Contour interval = 20m

# Wurmberg-Hochdorf



Map data CCBYSA2 foscsm.org+osm.org contributors

lon 8.89627 lat 48.89295

lon 8.85987 lat 48.87676 [ nom. scale = 1 / 10000 ]

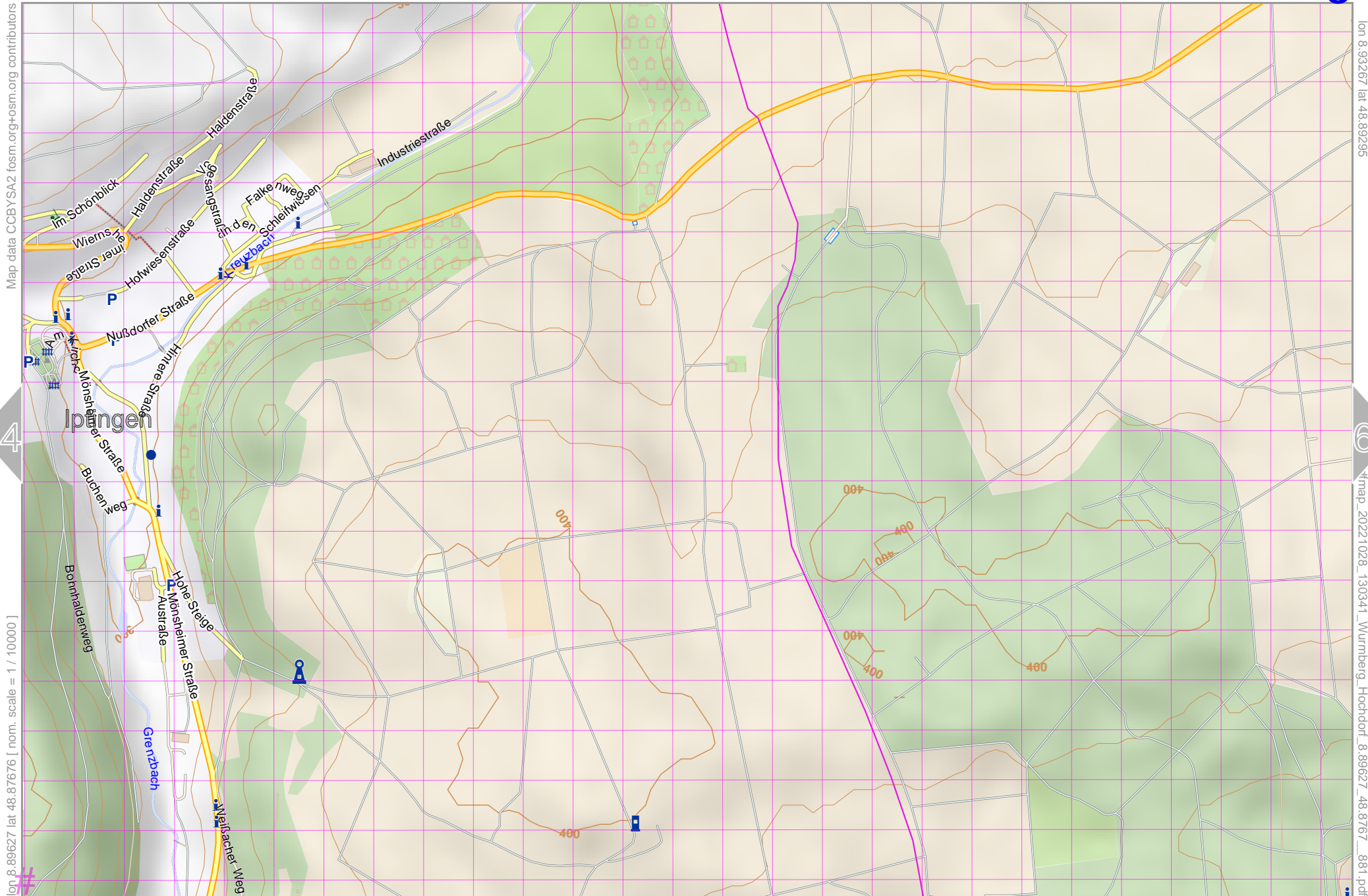
tinmap\_20221028\_130341\_Wurmberg-Hochdorf\_8.89627\_48.8767\_881.pdf

# UTM: 32 U easting 489.80 km northing 5413.80 km  
UTM-Grid-width = 100m  
Contour interval = 20m

# Wurmberg-Hochdorf

5

top



Map data © CCBYSA2 fcsm.org+osm.org contributors

lon 8.93267 lat 48.89295

lon 8.89627 lat 48.87676 [ nom. scale = 1 / 10000 ]

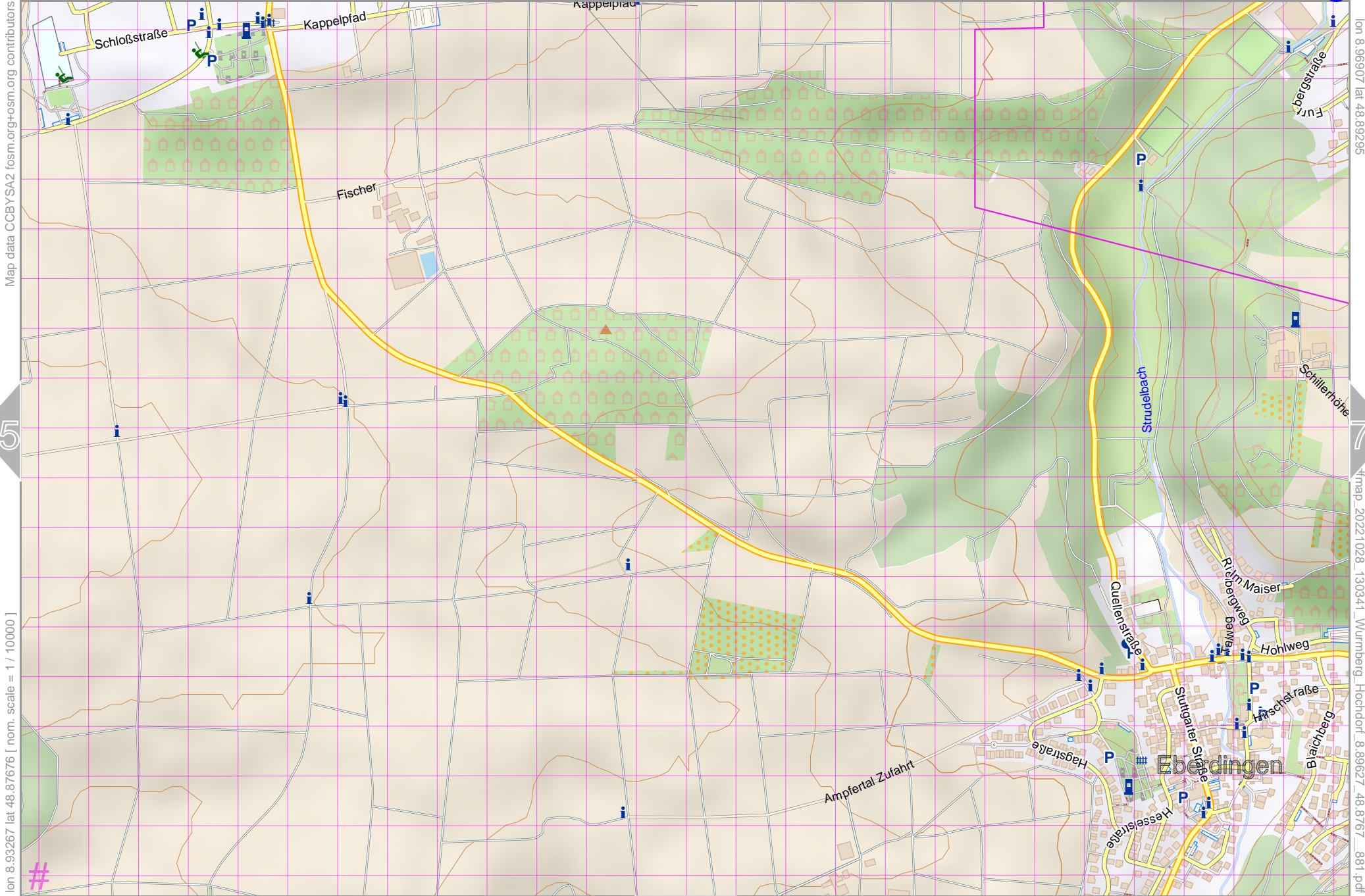
finmap\_20221028\_130341\_Wurmberg-Hochdorf\_8.89627\_48.8767\_881.pdf

# UTM: 32 U easting 492.40 km northing 5413.80 km  
UTM-Grid-width = 100m  
Contour interval = 20m

# Wurmberg-Hochdorf

6

top



Map data CCBY-SA2 foscsm.org+osm.org contributors

lon 8.93267 lat 48.87676 [ nom. scale = 1 / 10000 ]

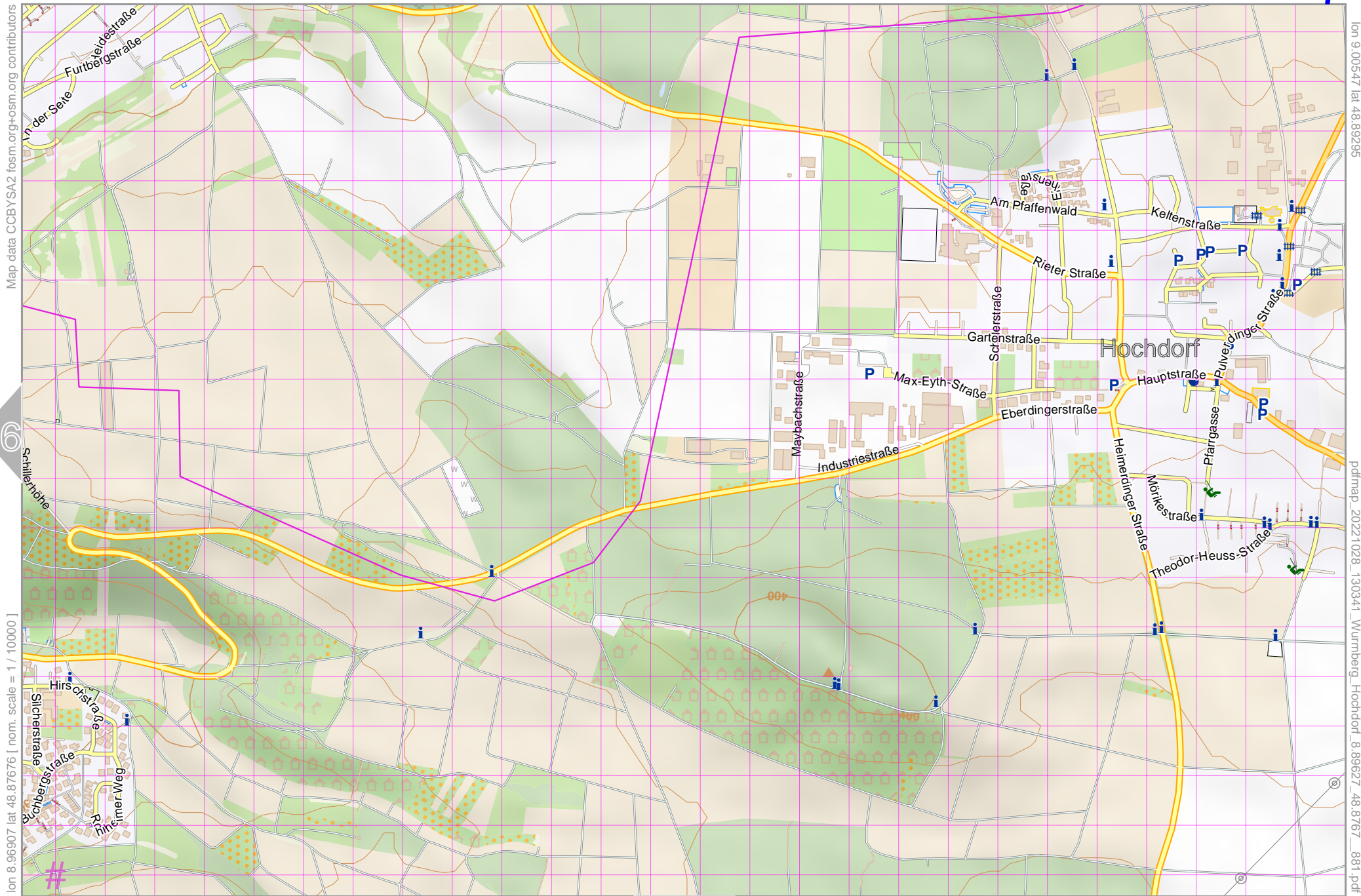
lon 8.96907 lat 48.89295

tinmap\_20221028\_130341\_Wurmberg\_Hochdorf\_8.93627\_48.8767\_881.pdf

# UTM: 32 U easting 495.10 km northing 5413.80 km  
UTM-Grid-width = 100m  
Contour interval = 20m

12

# Wurmberg-Hochdorf



Map data CCBYSA2 fosc.m.org+osm.org contributors

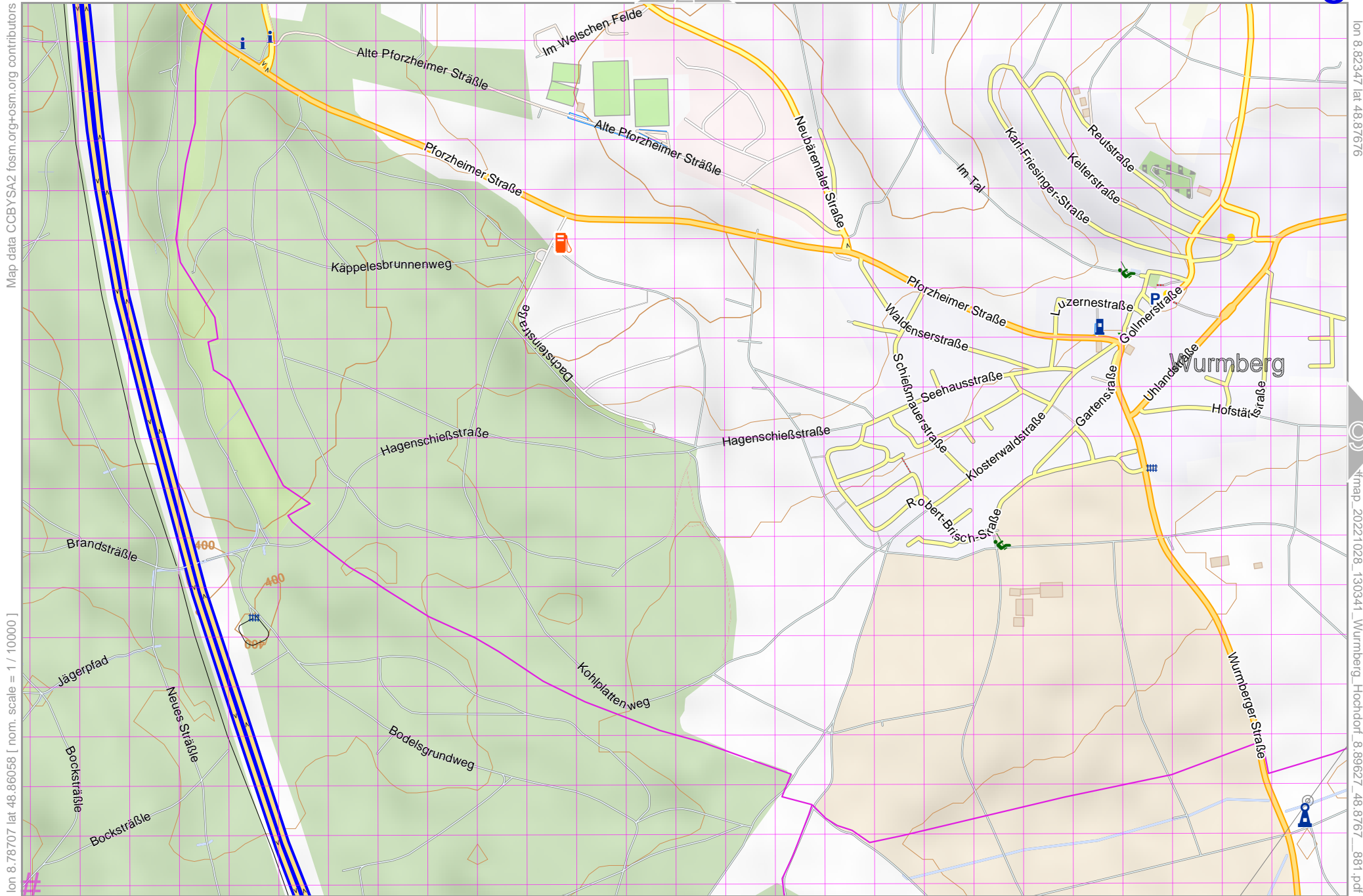
lon 9.00547 lat 48.89295

lon 8.96907 lat 48.87676 [ nom. scale = 1 / 10000 ]

pdfmap\_20221028\_130341\_Wurmberg\_Hochdorf\_8.89627\_48.8767\_881.pdf

# UTM: 32 U easting 497.80 km northing 5413.80 km  
UTM-Grid-width = 100m  
Contour interval = 20m

# Wurmberg-Hochdorf



Map data CCBYSA2 foscsm.org+osm.org contributors

lon 8.82347 lat 48.87676

lon 8.78707 lat 48.86058 [ nom. scale = 1 / 10000 ]

tinmap, 20221028, 130341, Wurmberg, Hochdorf, 8.89627, 48.8767, 881, pdf

# UTM: 32 U easting 484.40 km northing 5412.00 km  
UTM-Grid-width = 100m  
Contour interval = 20m



# Wurmberg-Hochdorf



Map data CCBYSA2 foscsm.org+osm.org contributors

lon 8.82347 lat 48.86058 [ nom. scale = 1 / 10000 ]

lon 8.85987 lat 48.87676

tinmap\_20221028\_130341\_Wurmberg\_Hochdorf\_8.89627\_48.8767\_881.pdf

# UTM: 32 U easting 487.10 km northing 5412.00 km  
UTM-Grid-width = 100m  
Contour interval = 20m

# Wurmberg-Hochdorf

10

top

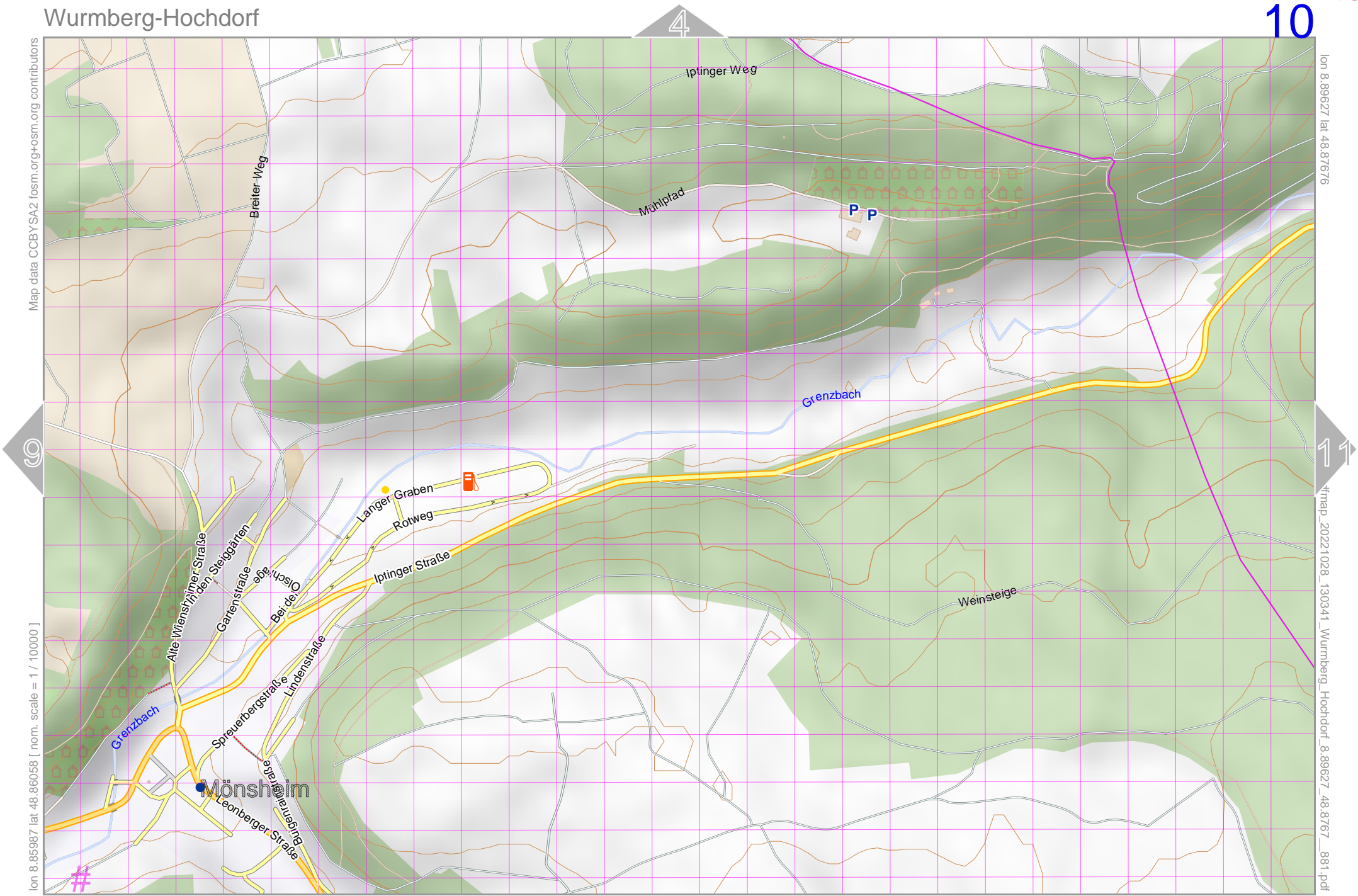
Map data © CCBY-SA2 foscsm.org+osm.org contributors

lon 8.89627 lat 48.87676

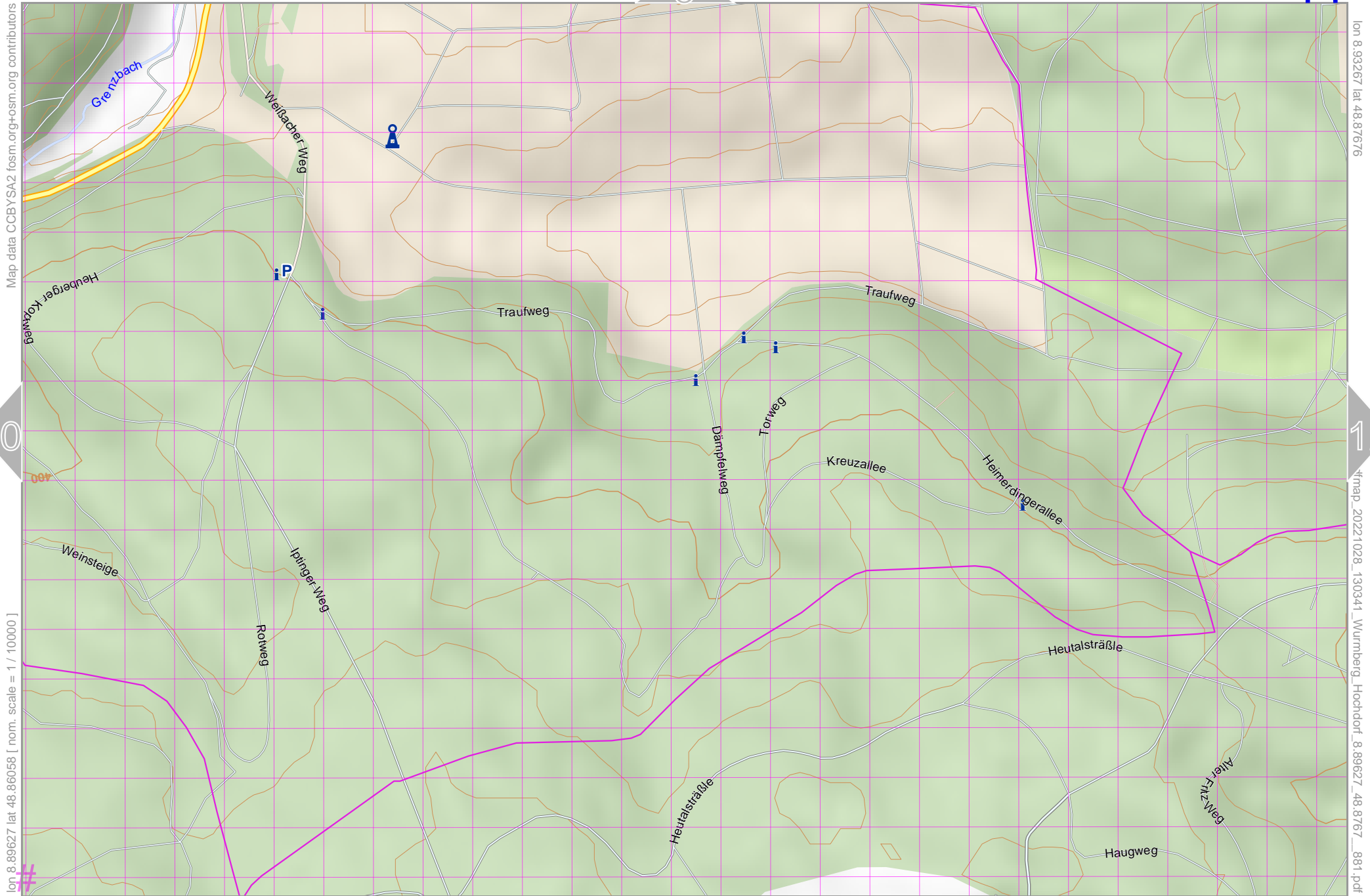
lon 8.85987 lat 48.86058 [norm. scale = 1 / 10000]

finmap\_20221028\_130341\_Wurmberg\_Hochdorf\_8.89627\_48.8767\_881.pdf

# UTM: 32 U easting 489.80 km northing 5412.00 km  
UTM-Grid-width = 100m  
Contour interval = 20m



# Wurmburg-Hochdorf



Map data CCBYSA2 fosc.m.org+osm.org contributors

lon 8.93267 lat 48.87676

10

12

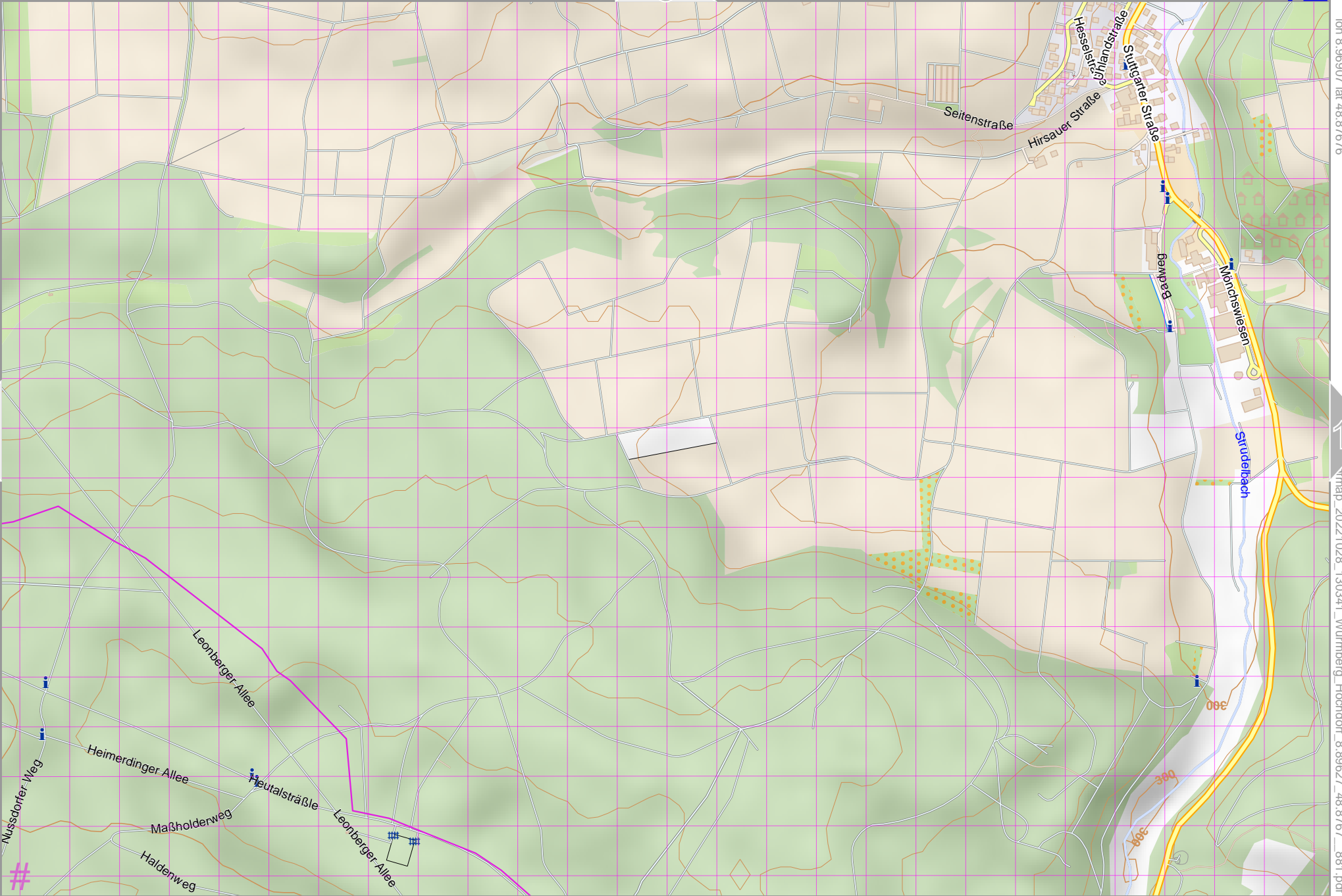
lon 8.89627 lat 48.86058 [ nom. scale = 1 / 10000 ]

finmap\_20221028\_130341\_Wurmburg-Hochdorf\_8.89627\_48.8767\_881.pdf

# UTM: 32 U easting 492.40 km northing 5412.00 km  
UTM-Grid-width = 100m  
Contour interval = 20m

Map data © CCBYSA2 foscsm.org+osm.org contributors

lon 8.93267 lat 48.86058 [ nom. scale = 1 / 10000 ]



lon 8.96907 lat 48.87676

finmap\_20221028\_130341\_Wurmberg-Hochdorf\_8.93627\_48.8767\_881.pdf

# UTM: 32 U easting 495.10 km northing 5412.00 km  
UTM-Grid-width = 100m  
Contour interval = 20m

Map data © CCBY-SA2 fcsm.org+osm.org contributors

lon 9.00547 lat 48.87676

12

lon 8.96907 lat 48.86058 [ nom. scale = 1 / 10000 ]

pdfmap\_20221028\_130341\_Wurmberg\_Hochdorf\_8.89627\_48.8767\_881.pdf

# UTM: 32 U easting 497.80 km northing 5412.00 km

UTM-Grid-width = 100m  
Contour interval = 20m

