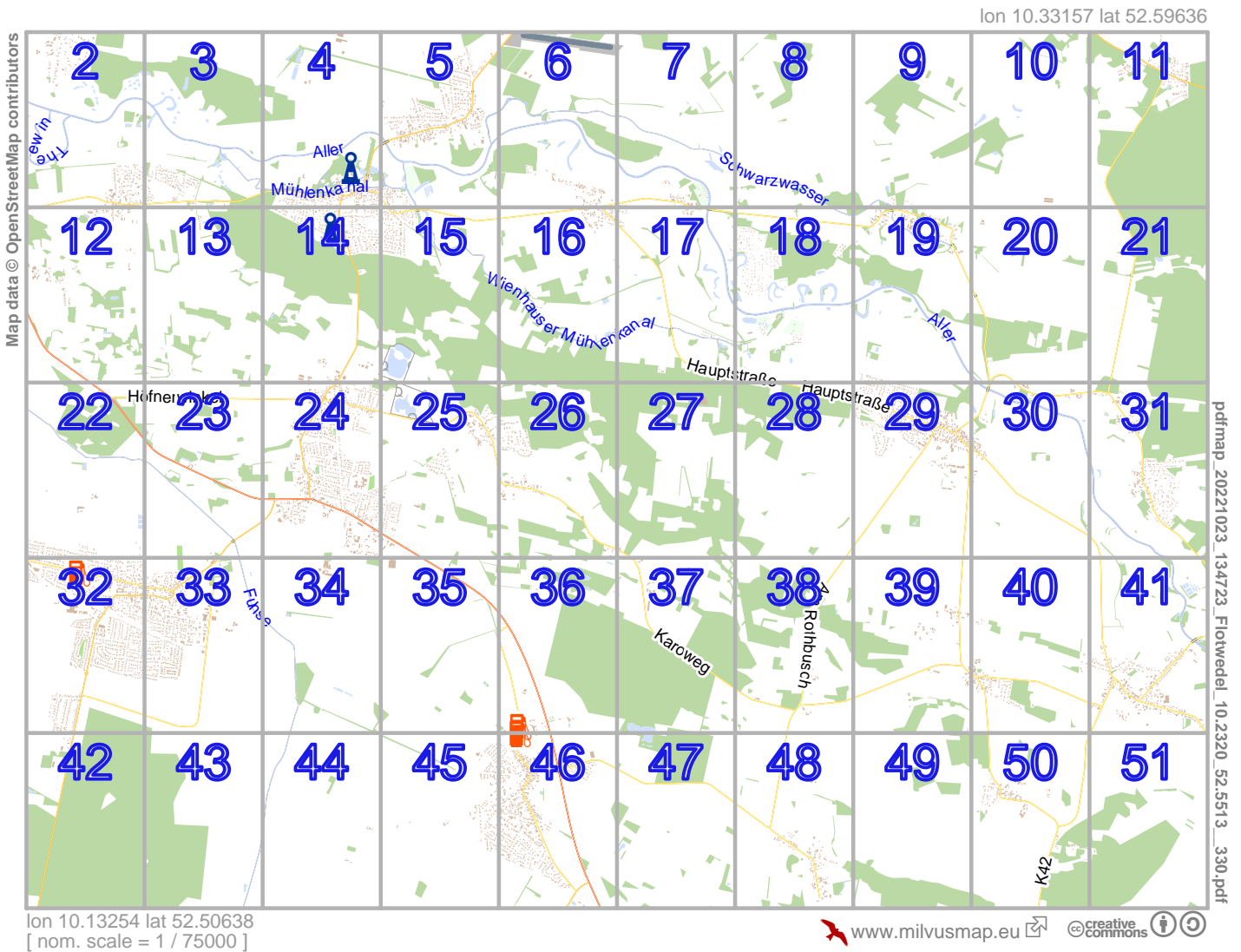


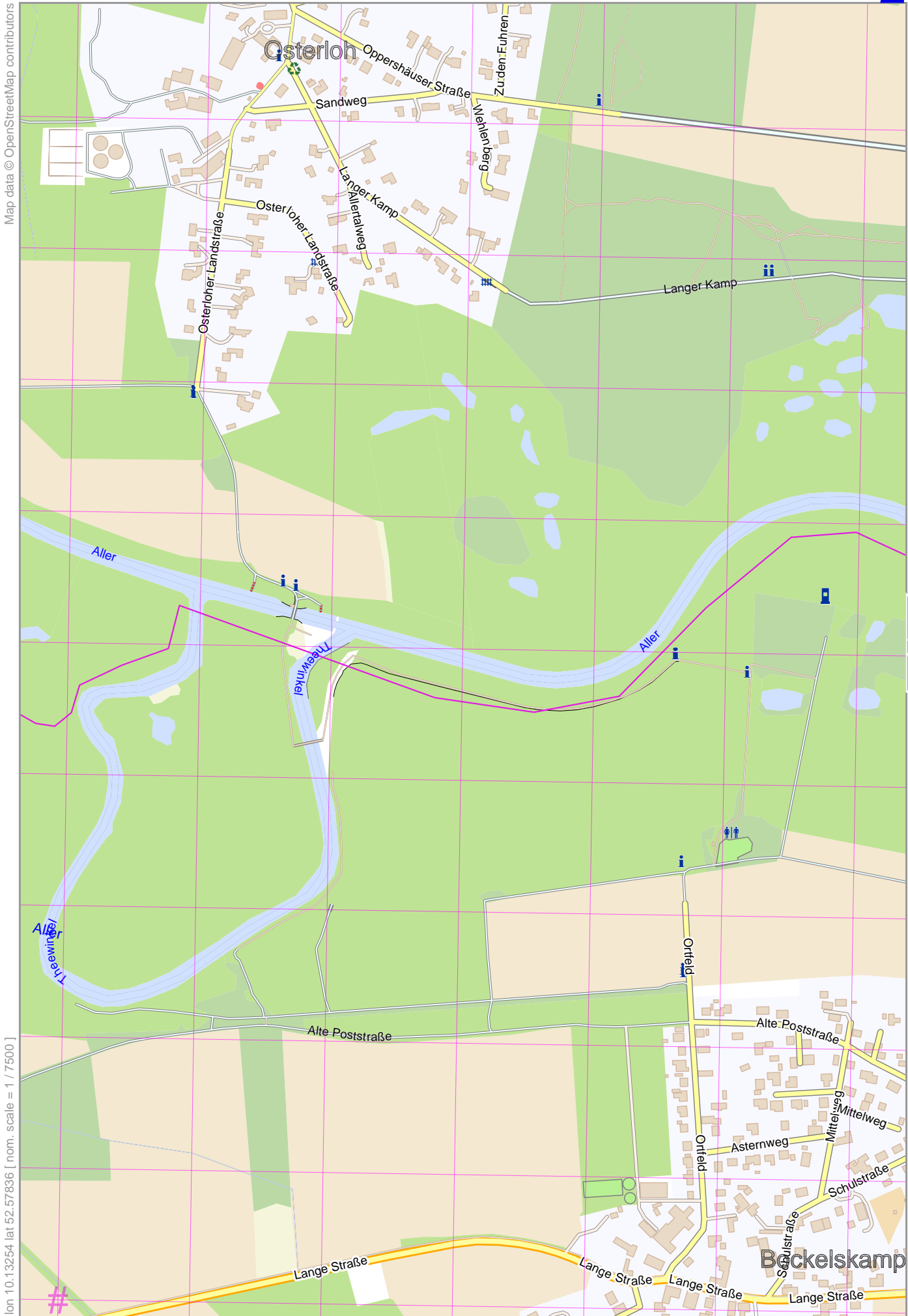
Flotwedel



Flotwedel

Map data © OpenStreetMap contributors

lon 10.15245 lat 52.59636



lon 10.13254 lat 52.57836 [nom. scale = 1 / 7500]

pdfmap_20221023_134723_Flotwedel_102220_52.5513_330.pdf

UTM: 32 U easting 576.80 km northing 5826.00 km
UTM-Grid-width = 200m

Flotwedel

Map data © OpenStreetMap contributors

lon 10.17235 lat 52.59636

2

4

lon 10.15245 lat 52.57836 [nom. scale = 1 / 7500]

pdfmap_20221023_134723_Flotwedel_102320_52.5513_330.pdf



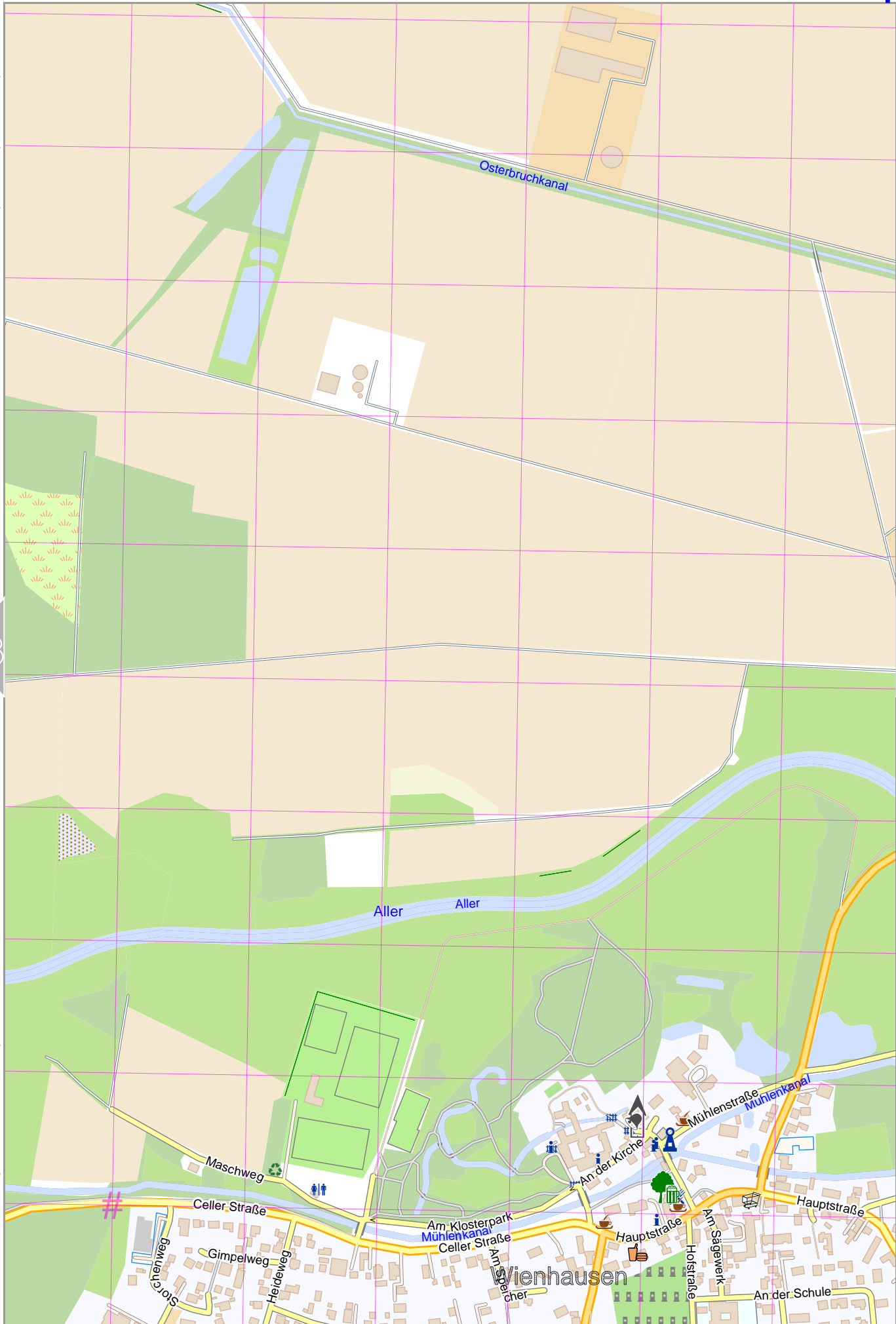
UTM: 32U easting 578.20 km northing 5826.00 km
UTM-Grid-width = 200m

13

Flotwedel

Map data © OpenStreetMap contributors

lon 10.19225 lat 52.59636



[lon 10.17235 lat 52.57836 [nom. scale = 1 / 7500]

pdfmap_20221023_134723_Flotwedel_102220_52.5513_330.pdf

UTM: 32 U easting 579.60 km northing 5826.20 km
UTM-Grid-width = 200m

Flotwedel

Map data © OpenStreetMap contributors

lon 10.21215 lat 52.59636



4

6

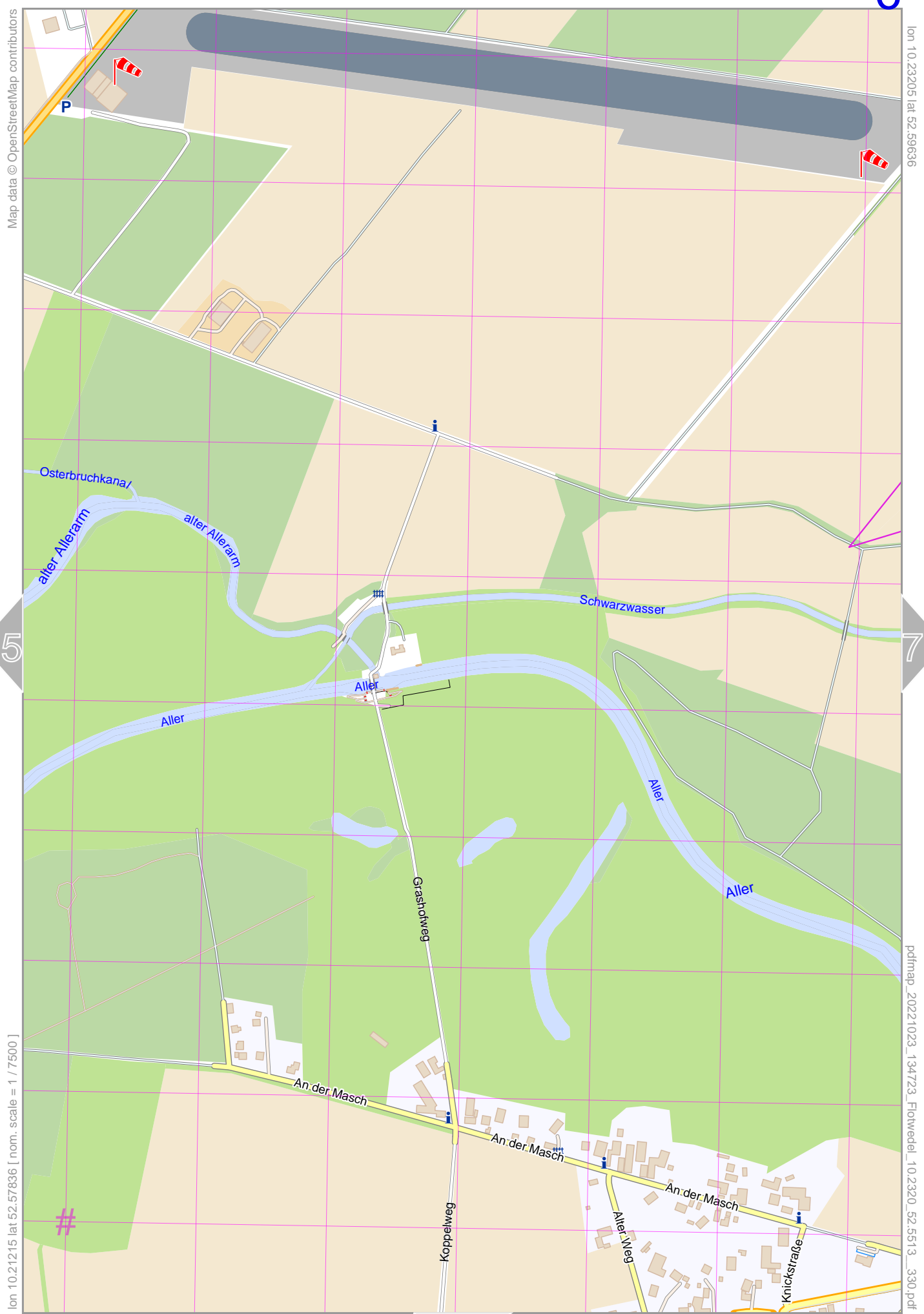
lon 10.19225 lat 52.57896 [nom. scale = 1 / 7500]

pdfmap_20221023_134723_Flotwedel_102320_52.5513_330.pdf

UTM: 32 U easting 580.80 km northing 5826.20 km
UTM-Grid-width = 200m

15

Flotwedel



Map data © OpenStreetMap contributors

lon 10.23205 lat 52.59636

[lon 10.21215 lat 52.57896 | nom. scale = 1 / 7500]

pdfmap_20221023_134723_Flotwedel_102320_52.5513_330.pdf

UTM: 32 U easting 582.20 km northing 5826.20 km
UTM-Grid-width = 200m

Flotwedel

Map data © OpenStreetMap contributors

lon 10.25196 lat 52.59636



lon 10.23205 lat 52.57896 [nom. scale = 1 / 7500]

pdfmap_20221023_134723_Flotwedel_10.2320_52.5513_330.pdf

UTM: 32 U easting 583.60 km northing 5826.20 km
UTM-Grid-width = 200m

Flotwedel

Map data © OpenStreetMap contributors

lon 10.27186 lat 52.59636

Ahnebecker Kanal

Schwarzwasser

#

lon 10.25196 lat 52.57896 [nom. scale = 1 / 75000]

pdfmap_20221023_134723_Flotwedel_10.2320_52.5513_330.pdf

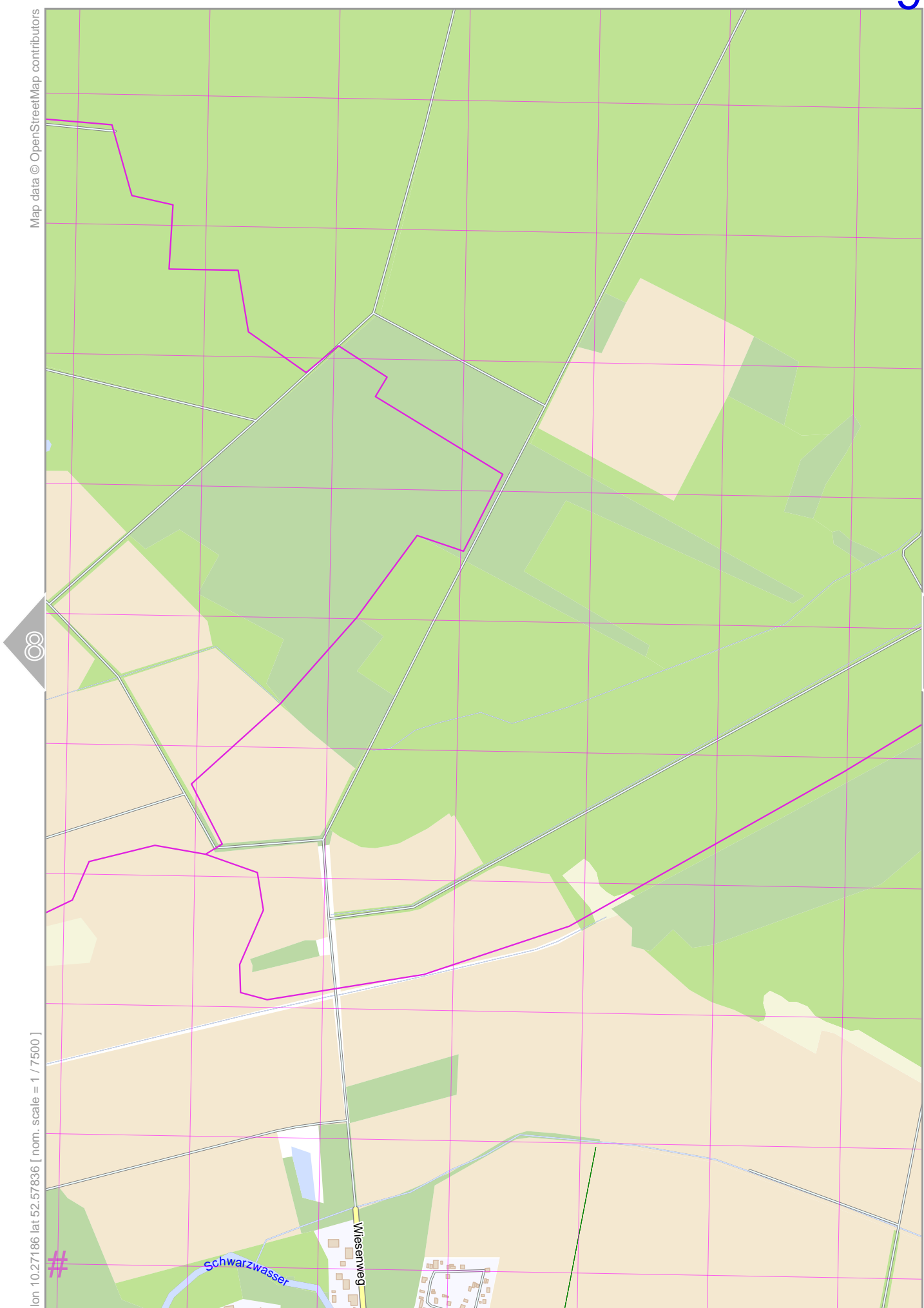
UTM: 32 U easting 585.00 km northing 5826.20 km
UTM-Grid-width = 200m

18

Flotwedel

Map data © OpenStreetMap contributors

lon 10.29176 lat 52.59636



lon 10.27186 lat 52.57896 [nom. scale = 1 / 7500]

10

pdfmap_20221023_134723_Flotwedel_10.2920_52.5513_330.pdf

UTM: 32 U easting 586.20 km northing 5826.20 km
UTM-Grid-width = 200m

19

Flotwedel

Map data © OpenStreetMap contributors

lon 10.31166 lat 52.59636

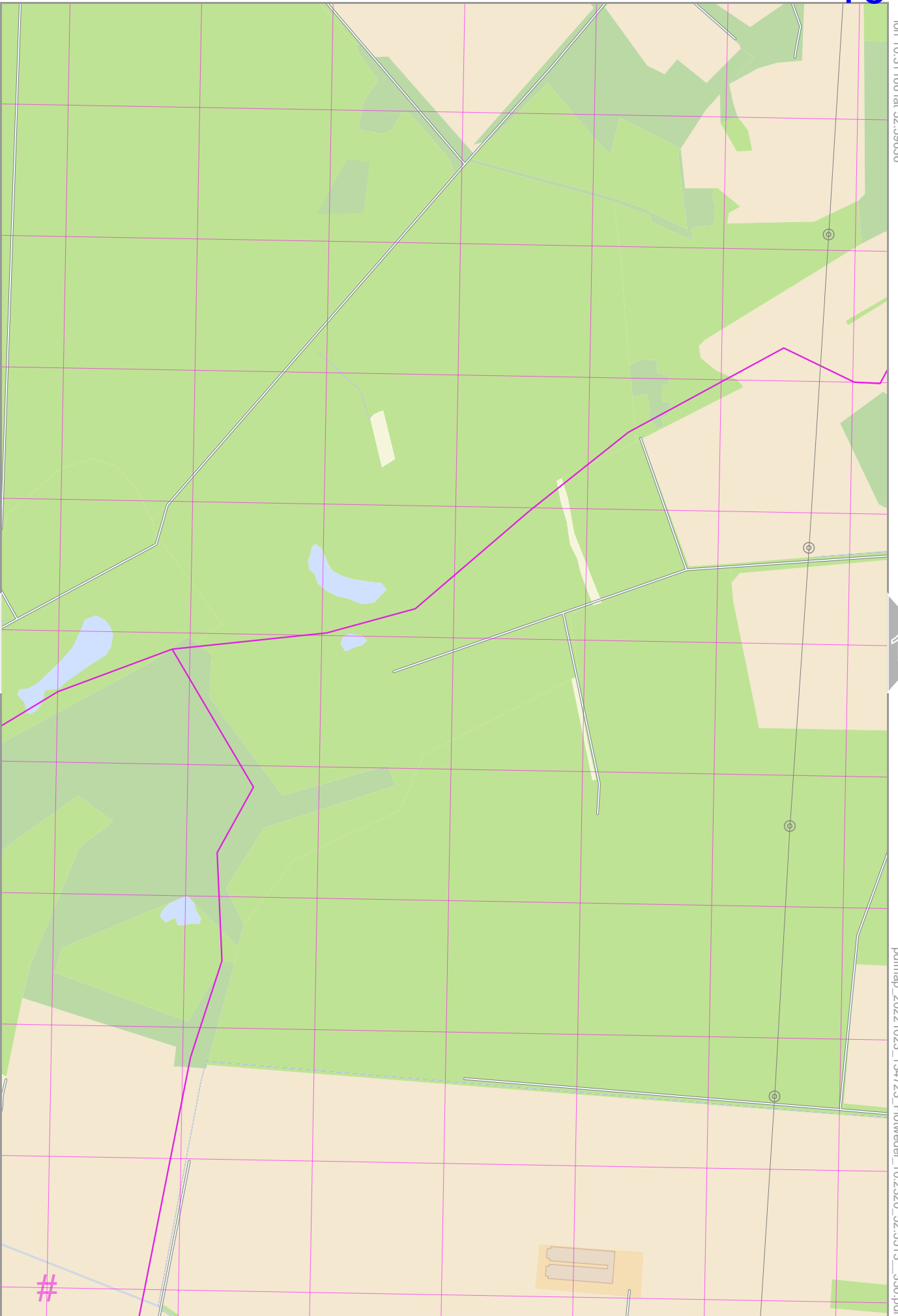


[lon 10.29176 lat 52.57896 | nom. scale = 1 / 7500]

pdfmap_20221023_134723_Flotwedel_10.2920_52.5513_330.pdf

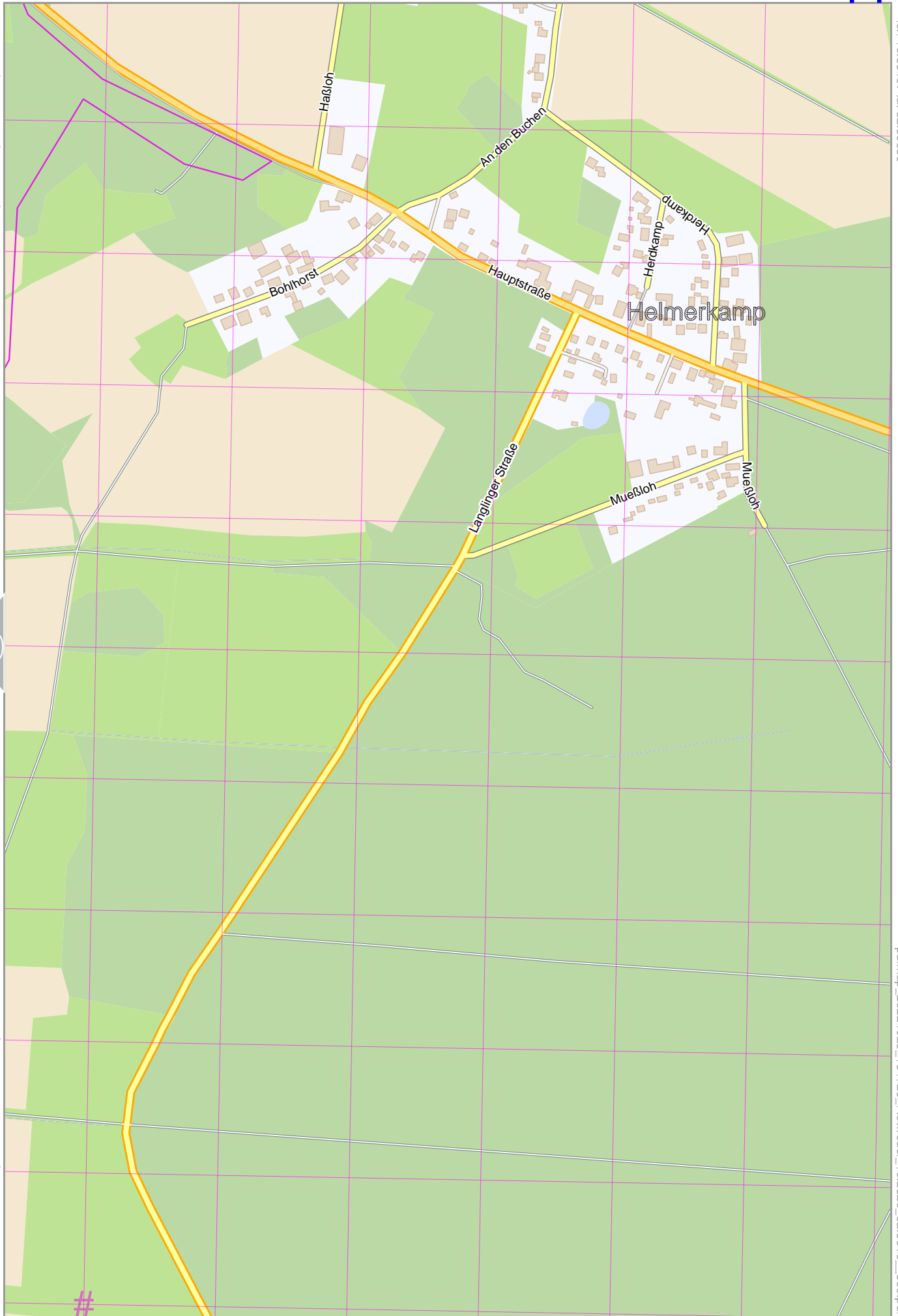
UTM: 32 U easting 587.60 km northing 5826.20 km
UTM-Grid-width = 200m

20



Map data © OpenStreetMap contributors

lon 10.33157 lat 52.59636



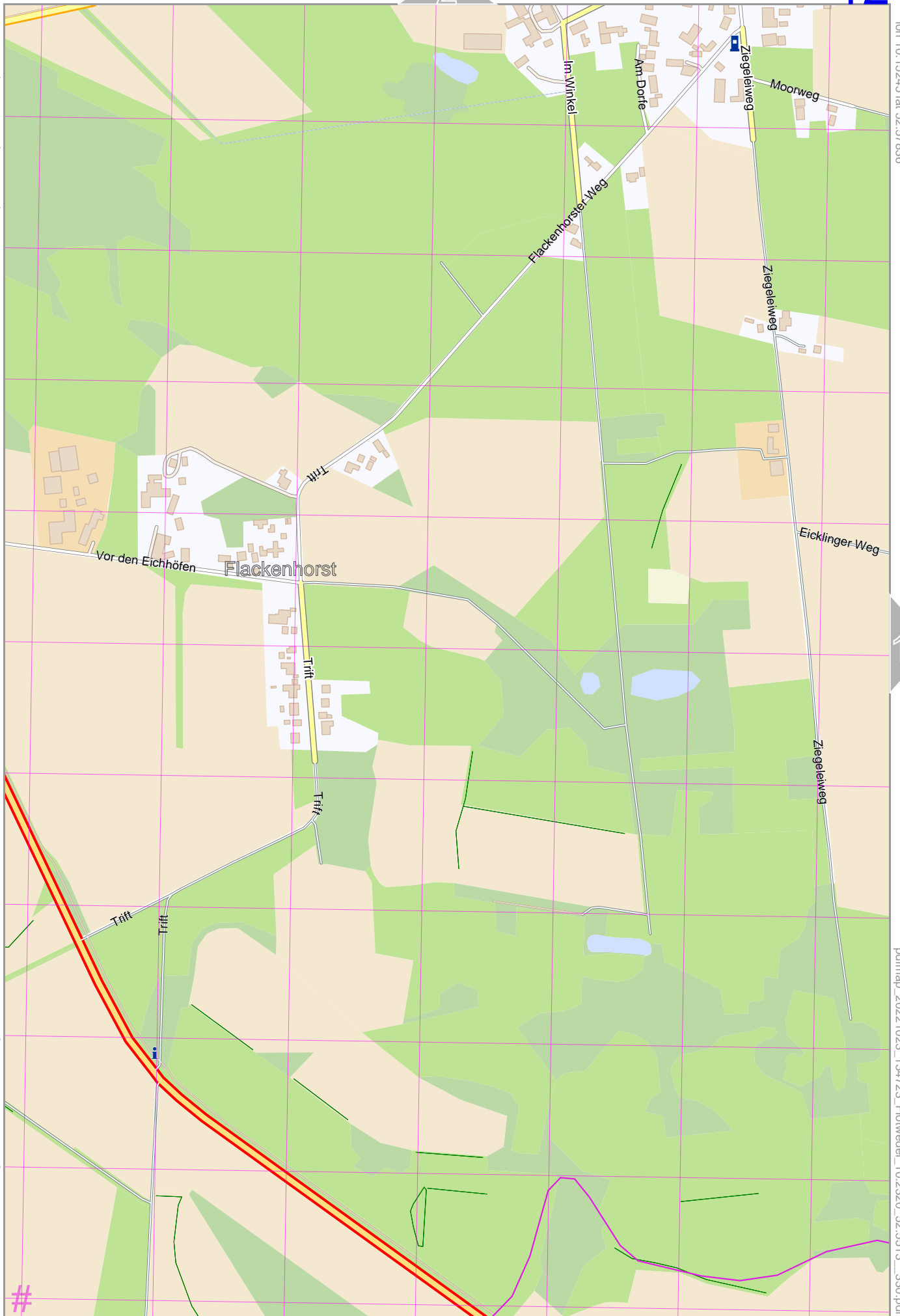
10

lon 10.31166 lat 52.57896 [nom. scale = 1 / 7500]

pdfmap_20221023_134723_Flotwedel_102320_52.5513_330.pdf

UTM: 32 U easting 589.00 km northing 5826.20 km
UTM-Grid-width = 200m

21



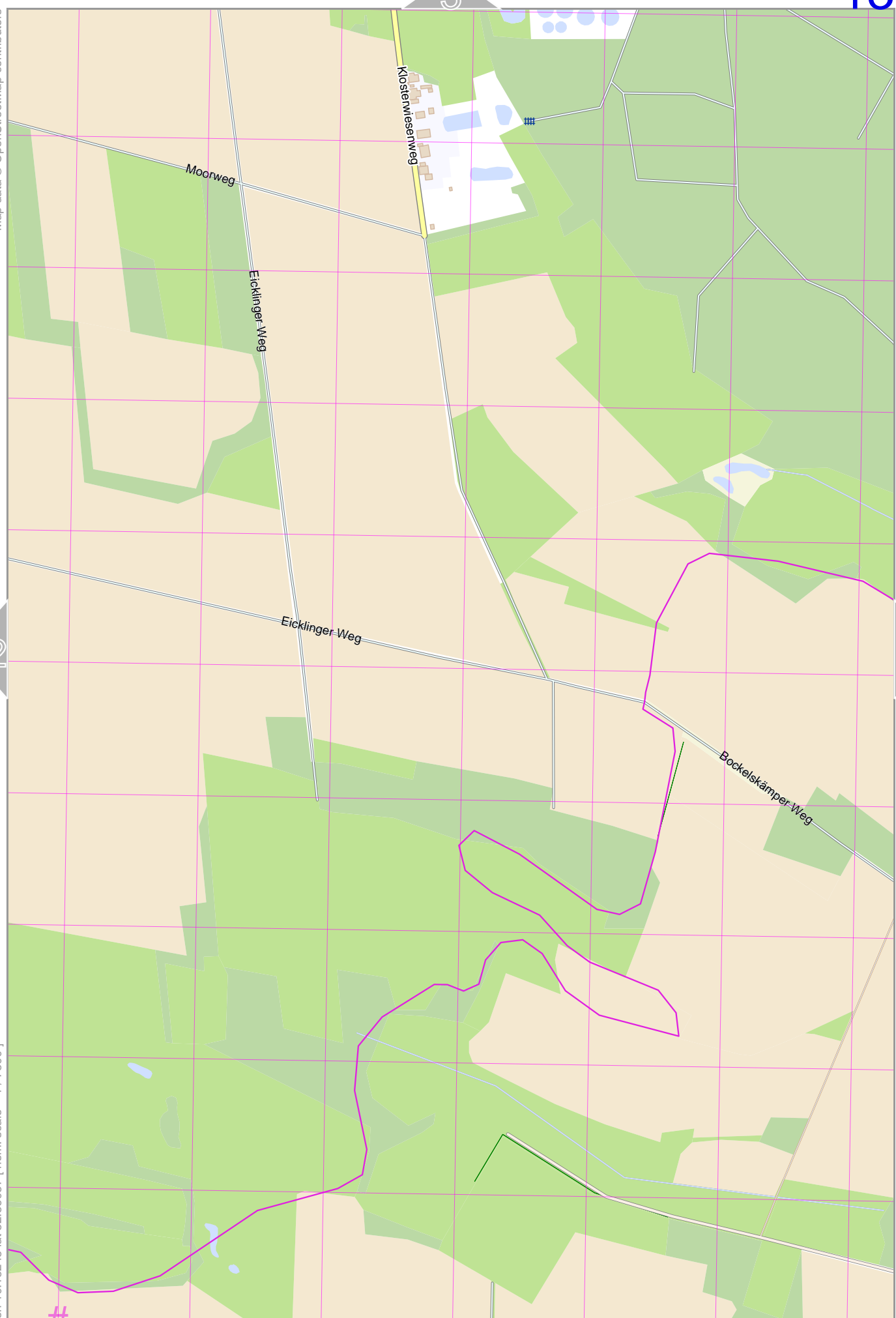
lon 10.17235 lat 52.57836

Map data © OpenStreetMap contributors

[lon 10.15245 lat 52.56037 [nom. scale = 1 / 7500]

pdfmap_20221023_134723_Flotwedel_102320_52.5513_330.pdf

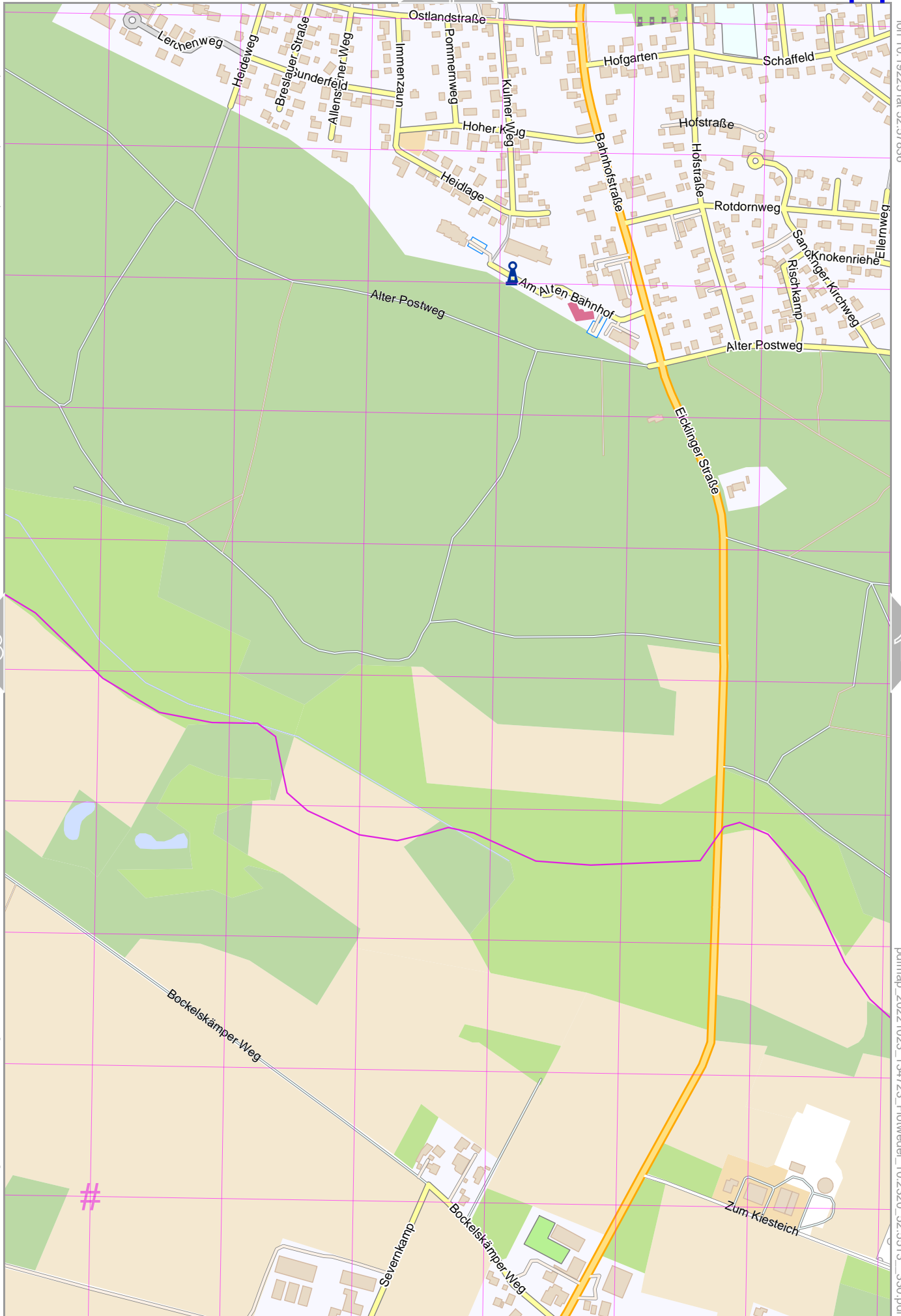
UTM: 52 U easting 578.20 km northing 5824.00 km
UTM-Grid-width = 200m



Flotwedel

Map data © OpenStreetMap contributors

lon 10.19225 lat 52.57836



13

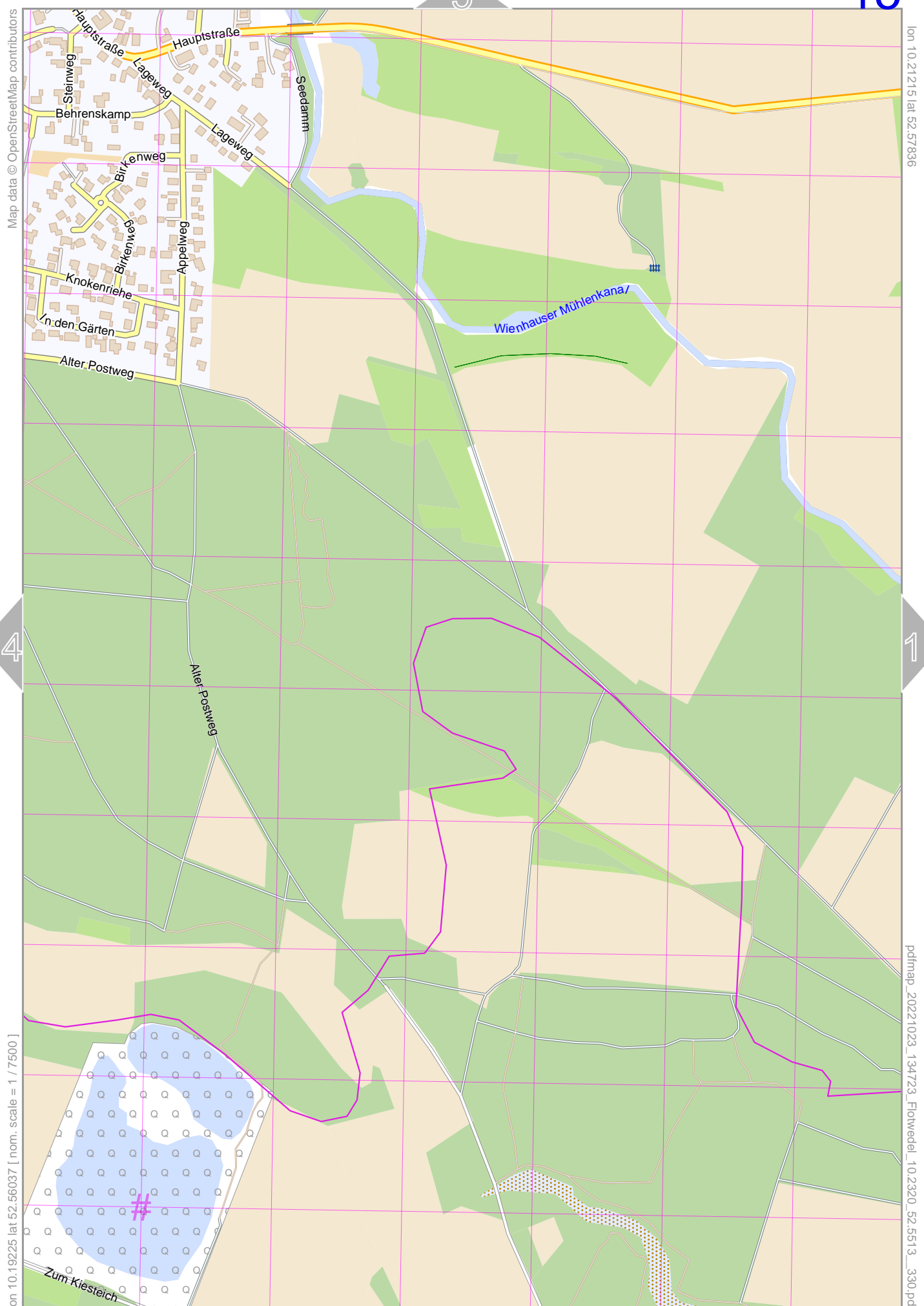
15

[lon 10.17235 lat 52.56037 [nom. scale = 1 / 7500]

pdfmap_20221023_134723_Flotwedel_102320_52.5613_330.pdf

UTM: 32 U easting 579.60 km northing 5824.20 km
UTM-Grid-width = 200m

24



Map data © OpenStreetMap contributors

lon 10.21215 lat 52.57836

[lon 10.19225 lat 52.56037 [nom. scale = 1 / 75000]

pdfmap_20221023_134723_Flotwedel_10.2320_52.5513_330.pdf

UTM: 32 U easting 581.00 km northing 5824.20 km
UTM-Grid-width = 200m

Map data © OpenStreetMap contributors

lon 10.23205 lat 52.57836

Offensen

Alte Schulstraße

Alte Weg

Langlinger Straße

Alte Schulweg

Wienhauser Mühlenkanal

PQR-Graben

[lon 10.21215 lat 52.56037 | nom. scale = 1 / 7500]

pdfmap_20221023_134723_Flotwedel_10.2320_52.5513_330.pdf

Map data © OpenStreetMap contributors

lon 10.25196 lat 52.57836



16

18

[lon 10.23205 lat 52.56037 [nom. scale = 1 / 7500]

pdfmap_20221023_134723_Flotwedel_10.2320_52.5613_330.pdf

UTM: 32 U easting 583.60 km northing 5824.20 km
UTM-Grid-width = 200m

27



Map data © OpenStreetMap contributors

lon 10.27186 lat 52.57836

17

19

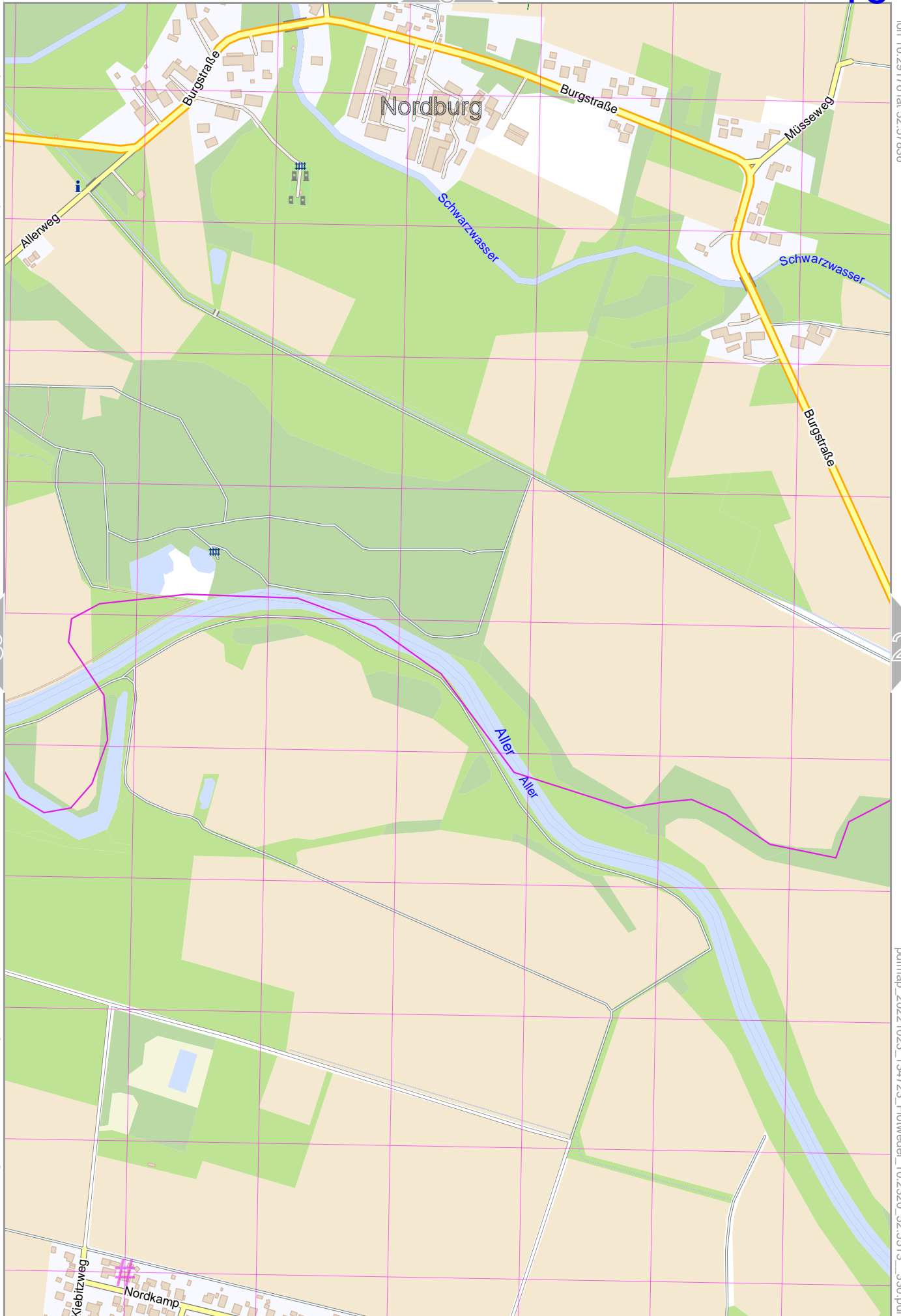
lon 10.25196 lat 52.56037 [nom. scale = 1 / 7500]

pdfmap_20221023_134723_Flotwedel_10.2320_52.5513_330.pdf

UTM: 32 U easting 585.00 km northing 5824.20 km
UTM-Grid-width = 200m

Flotwedel

Map data © OpenStreetMap contributors



[lon 10.27186 lat 52.56037 | nom. scale = 1 / 7500]

pdfmap_20221023_134723_Flotwedel_10.2920_52.5513_330.pdf

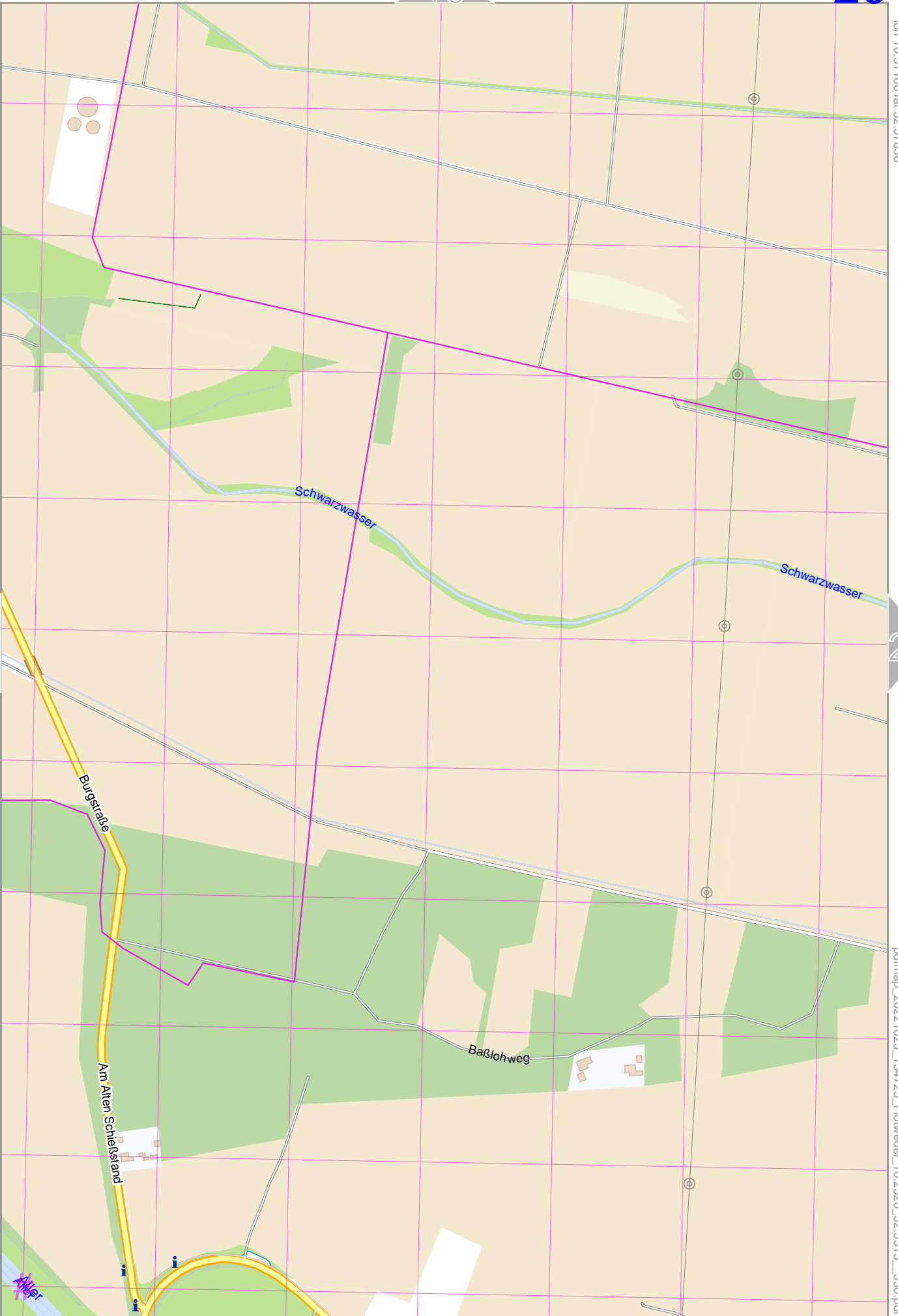
UTM: 32 U easting 586.40 km northing 5824.20 km
UTM-Grid-width = 200m

Map data © OpenStreetMap contributors

lon 10.31166 lat 52.57836

[lon 10.29176 lat 52.56037 | nom. scale = 1 / 7500]

pdfmap_20221023_134723_Flotwedel_10.2920_52.5513_330.pdf



Flotwedel

21

Map data © OpenStreetMap contributors

lon 10.33157 lat 52.57836

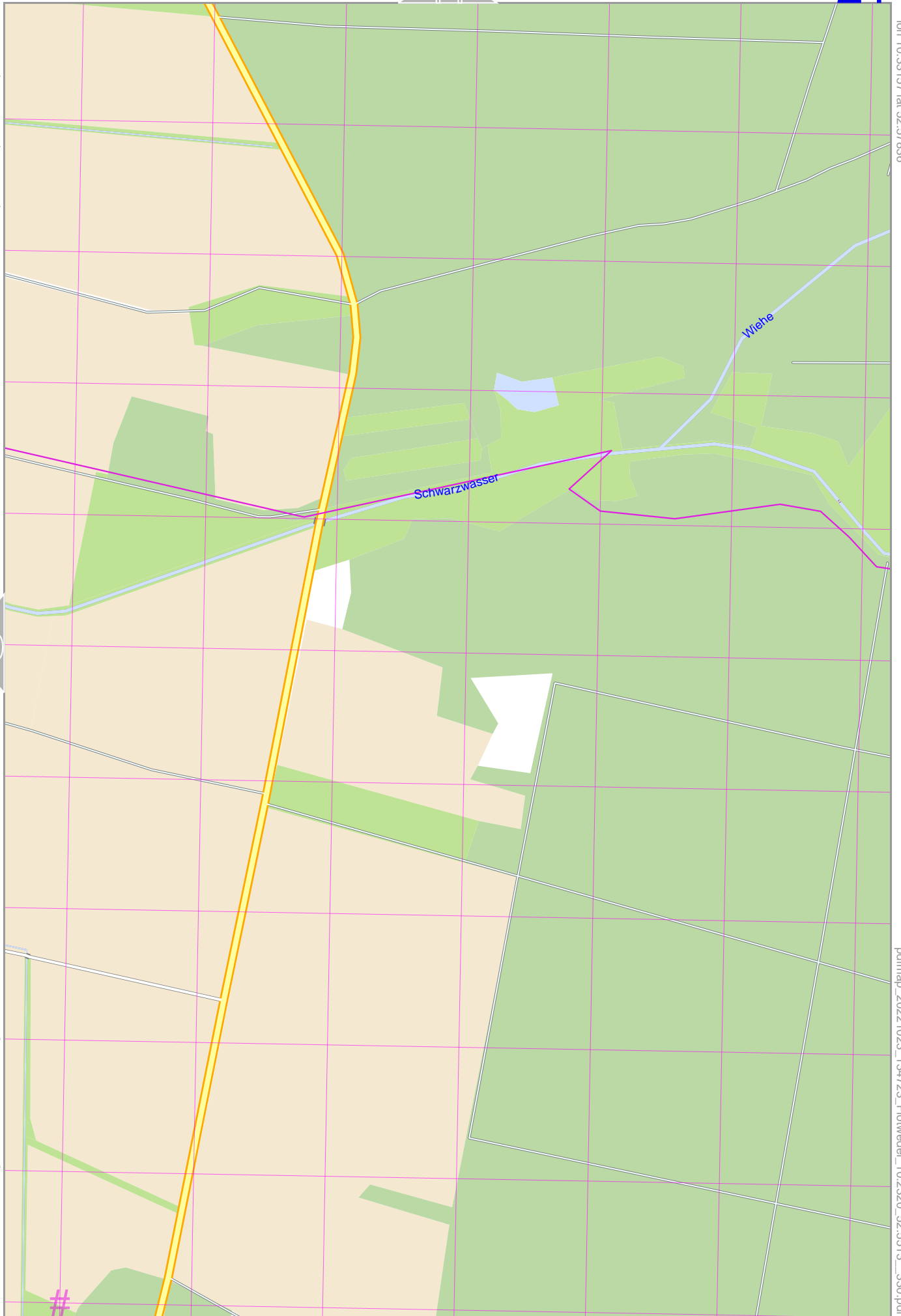
20

[lon 10.31166 lat 52.56037 | nom. scale = 1 / 7500]

pdfmap_20221023_134723_Flotwedel_10.2320_52.5513_330.pdf

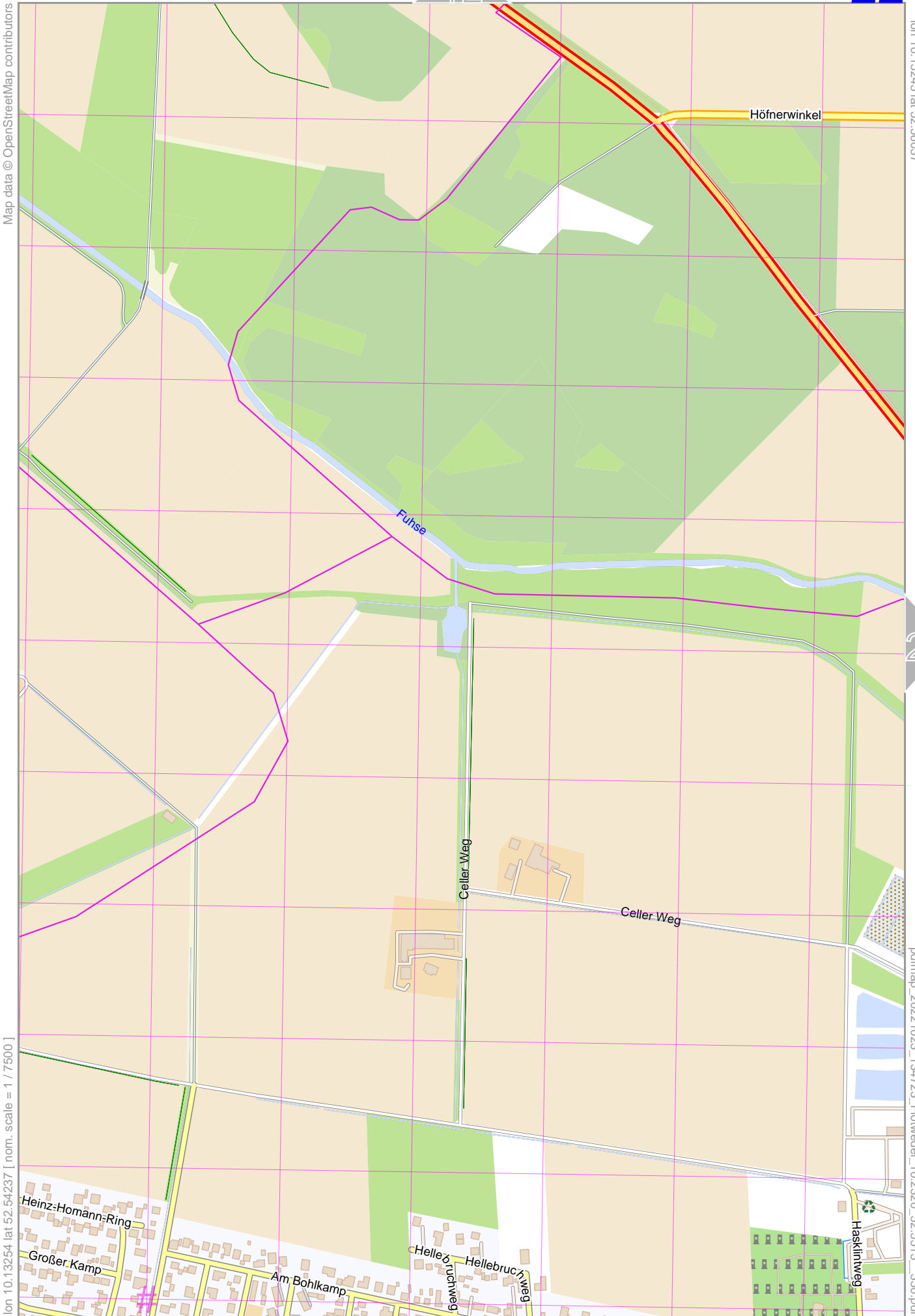
UTM: 32 U easting 589.00 km northing 5824.20 km
UTM-Grid-width = 200m

31



Map data © OpenStreetMap contributors

lon 10.15245 lat 52.56037



lon 10.13254 lat 52.54237 [nom. scale = 1 / 7500]

pdfmap_20221023_134723_Flotwedel_102920_52.5513_330.pdf

UTM: 32 U easting 577.00 km northing 5822.00 km
UTM-Grid-width = 200m

Map data © OpenStreetMap contributors

lon 10.17235 lat 52.56037

Höfnerwinkel

Höfnerwinkel

Moorweg

Braunschweiger Straße

Fuhse

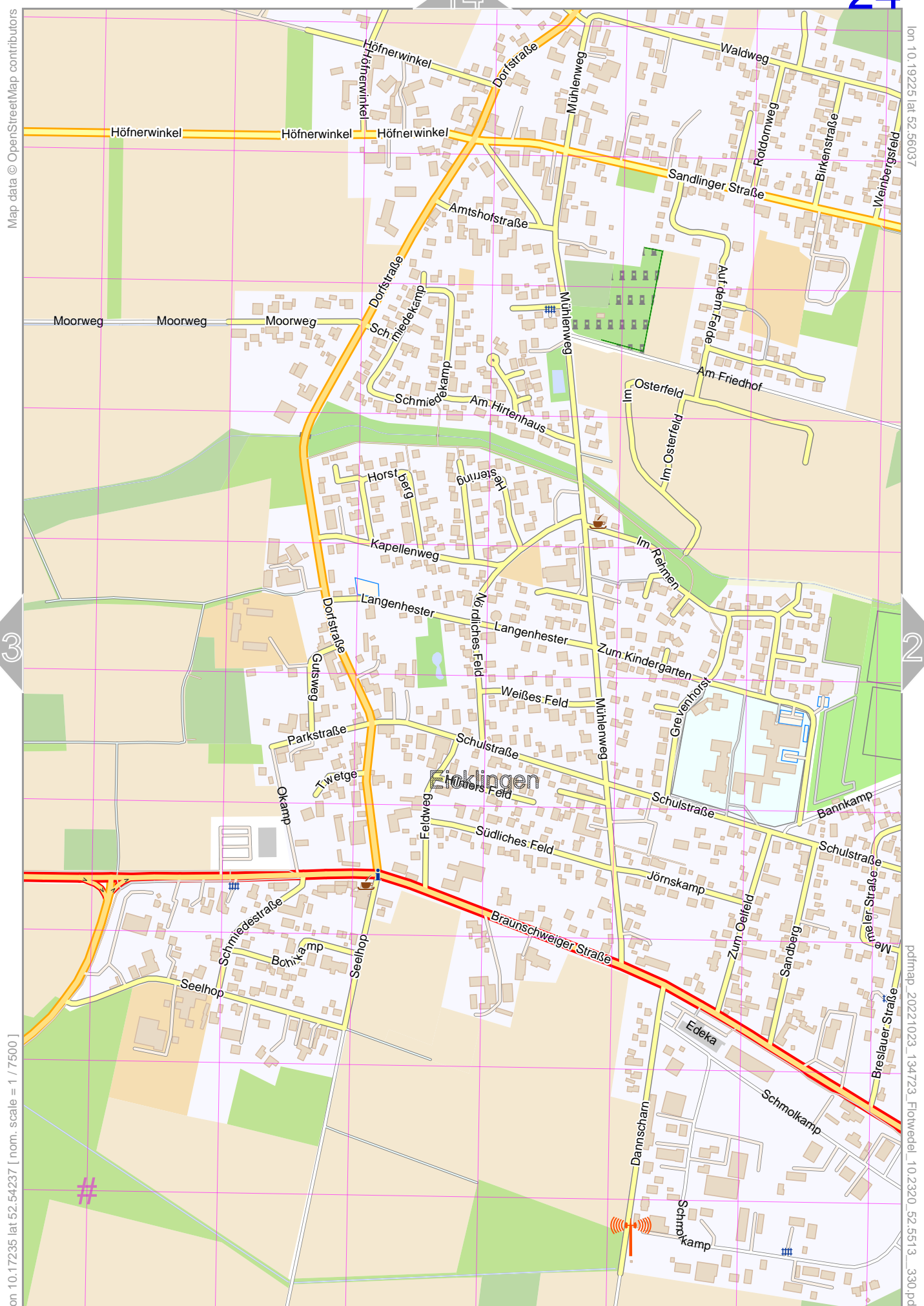
An der Worth

Eicklinger Straße

lon 10.15245 lat 52.54237 [nom. scale = 1 / 75000]

pdfmap_20221023_134723_Flotwedel_10.2220_52.5513_330.pdf

UTM: 32 U easting 578.20 km northing 5822.00 km
UTM-Grid-width = 200m

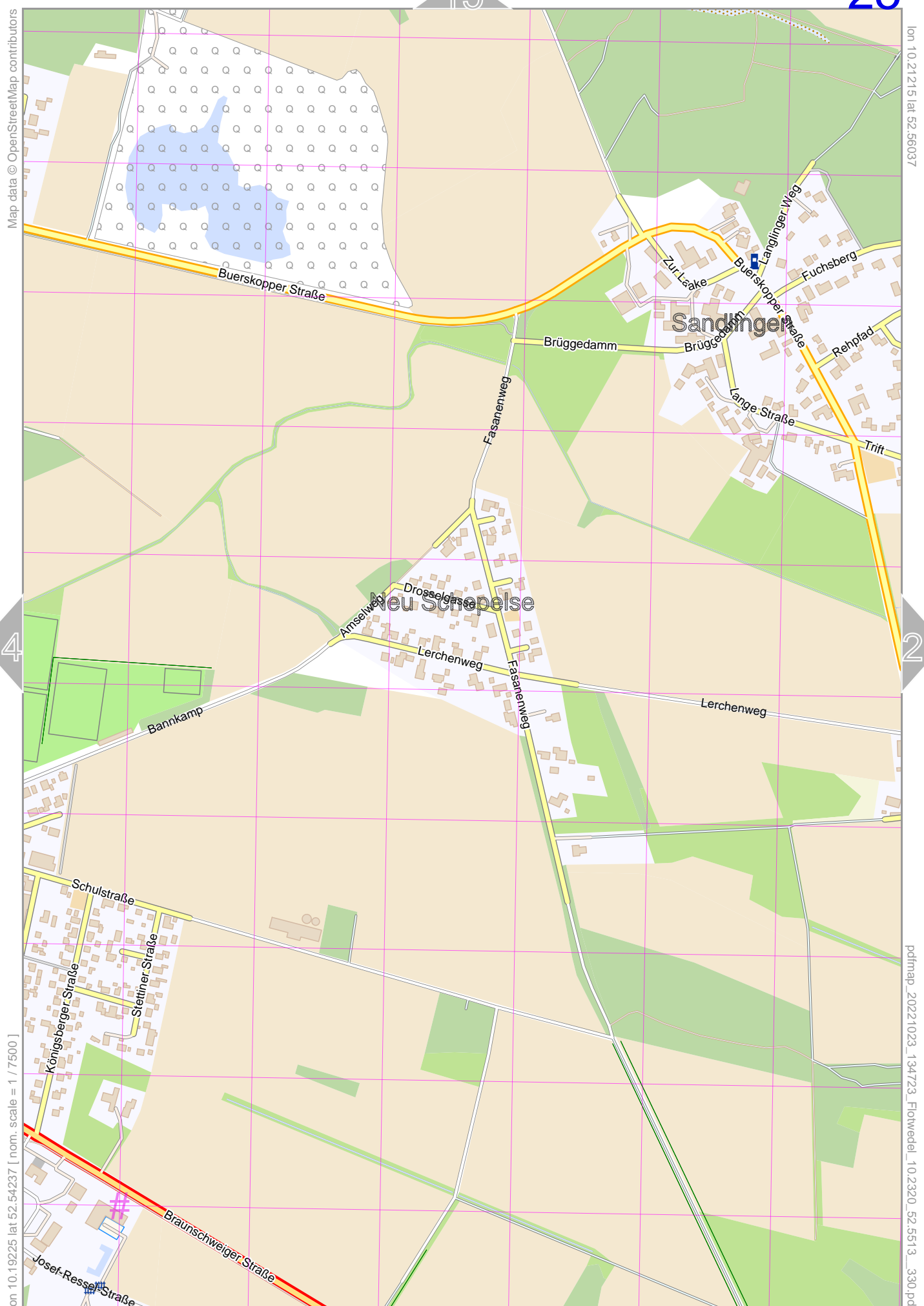


Map data © OpenStreetMap contributors

lon 10.19225 lat 52.56037

lon 10.17235 lat 52.54237 [nom. scale = 1 / 7500]

pdfmap_20221023_134723_Flotwedel_102320_52.5513_330.pdf



Map data © OpenStreetMap contributors

lon 10.21215 lat 52.56037

[lon 10.19225 lat 52.54237 [nom. scale = 1 / 7500]

pdfmap_20221023_134723_Flotwedel_10.2320_52.5513_330.pdf



Map data © OpenStreetMap contributors

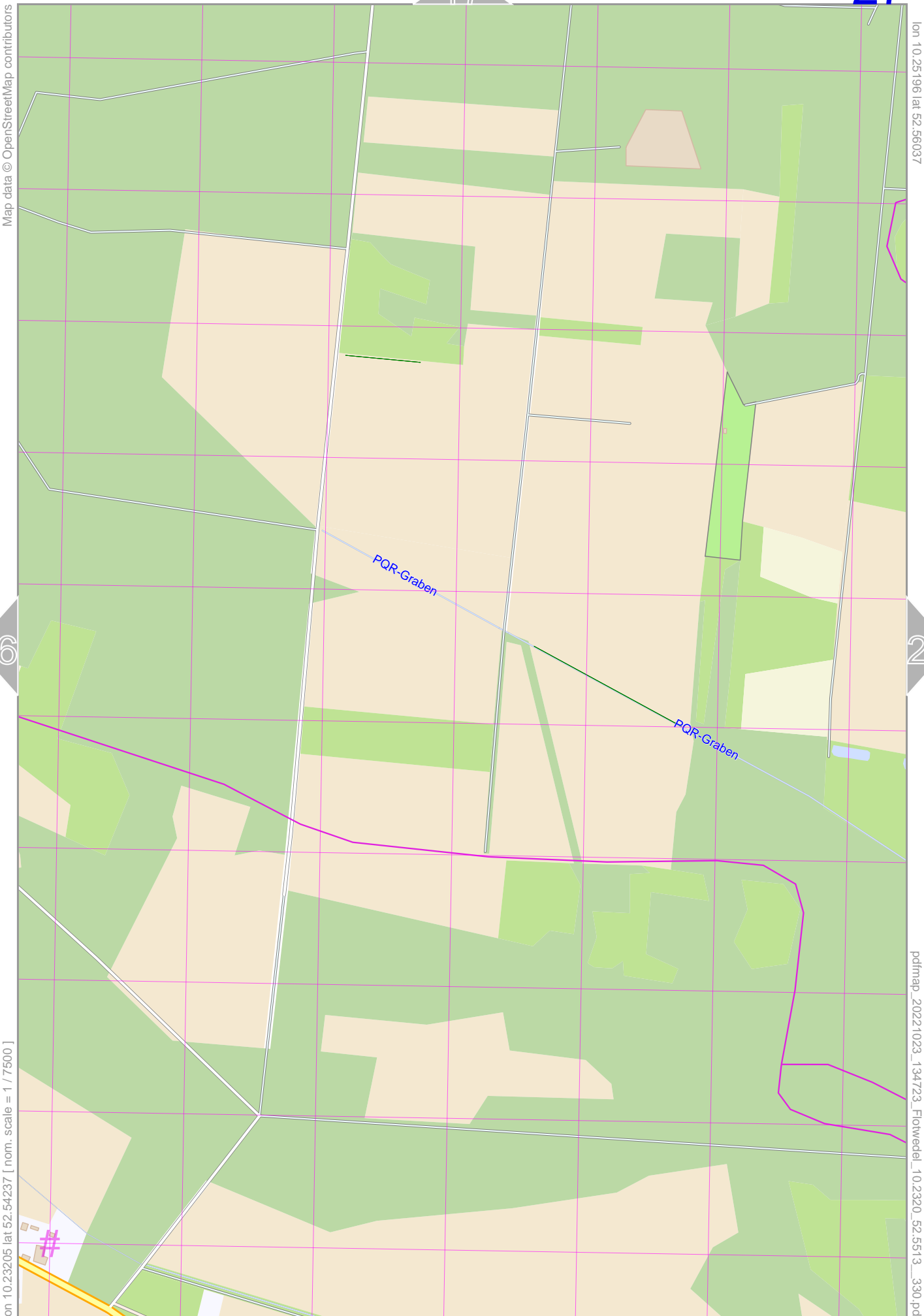
lon 10.23205 lat 52.56037

25

27

[nom. scale = 1 / 7500]
lon 10.21215 lat 52.54237

pdfmap_20221023_134723_Flotwedel_10.2320_52.5513_330.pdf



Map data © OpenStreetMap contributors

lon 10.25196 lat 52.56037

26

28

[lon 10.23205 lat 52.54237 | nom. scale = 1 / 7500]

pdfmap_20221023_134723_Flotwedel_10.2320_52.5513_330.pdf

UTM: 32 U easting 583.60 km northing 5822.20 km
UTM-Grid-width = 200m

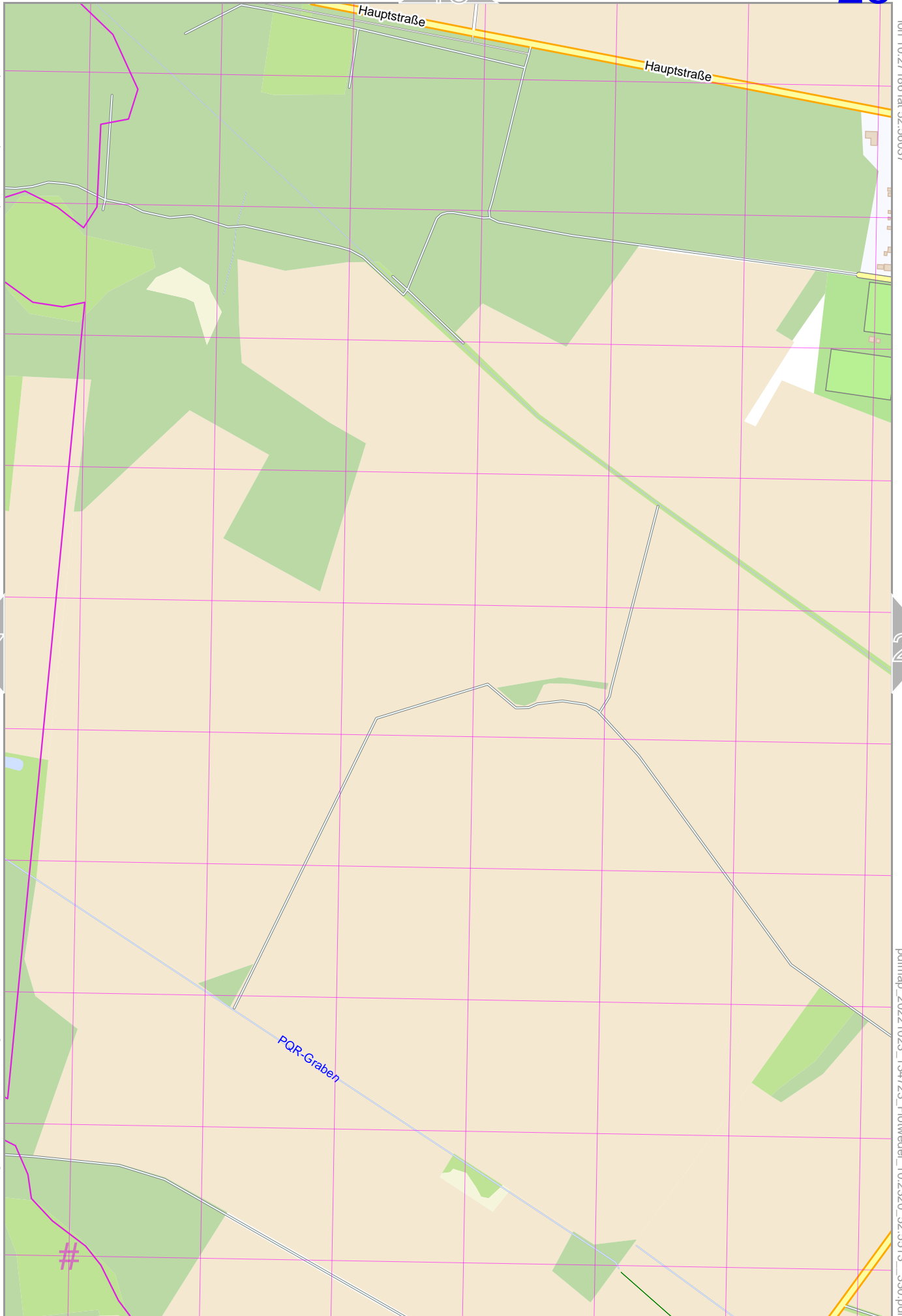
Map data © OpenStreetMap contributors

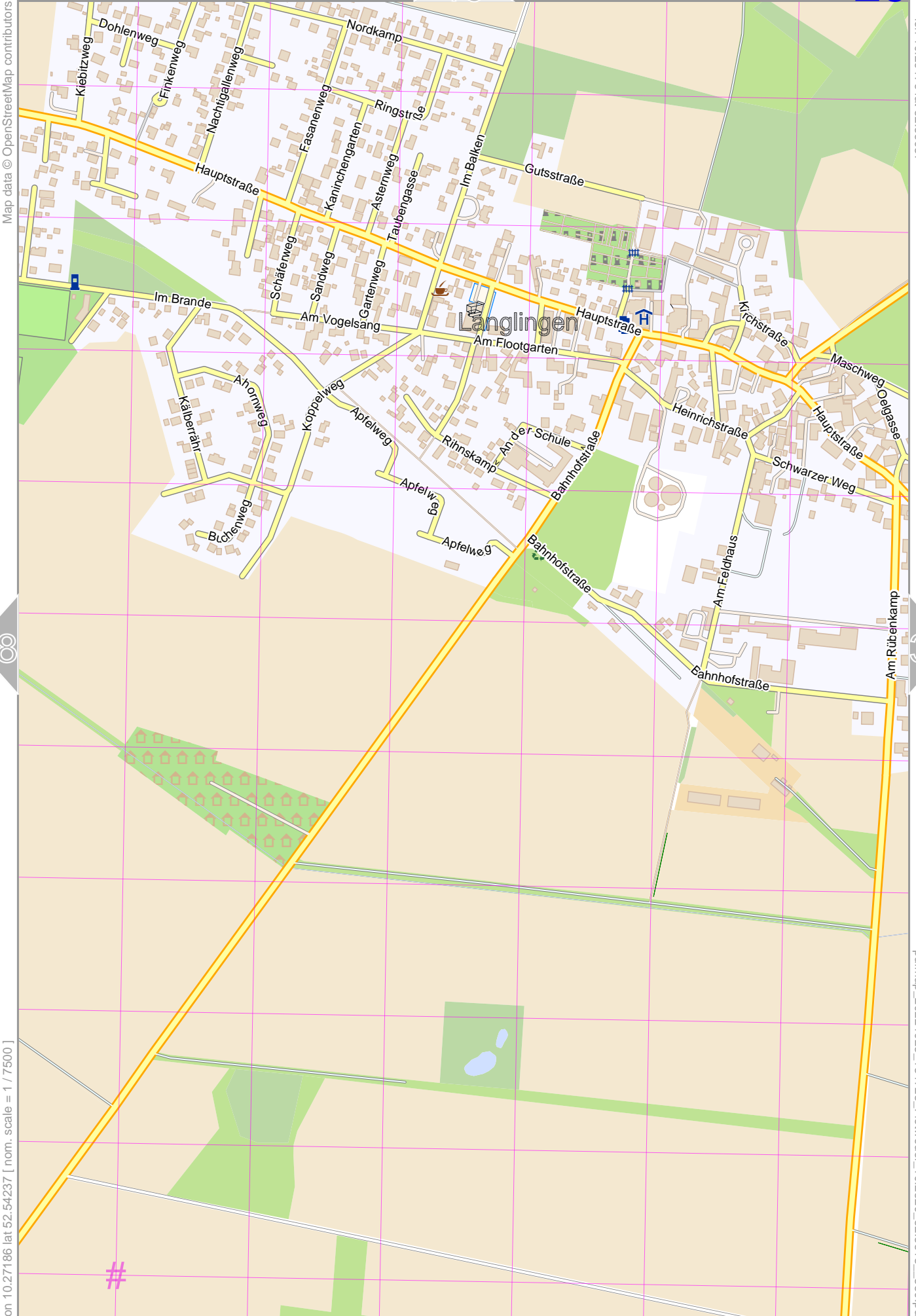
lon 10.27186 lat 52.56037

lon 10.25196 lat 52.54237 [nom. scale = 1 / 7500]

pdfmap_20221023_134723_Flotwedel_10.2320_52.5513_330.pdf

UTM: 32 U easting 585.00 km northing 5822.20 km
UTM-Grid-width = 200m





Map data © OpenStreetMap contributors

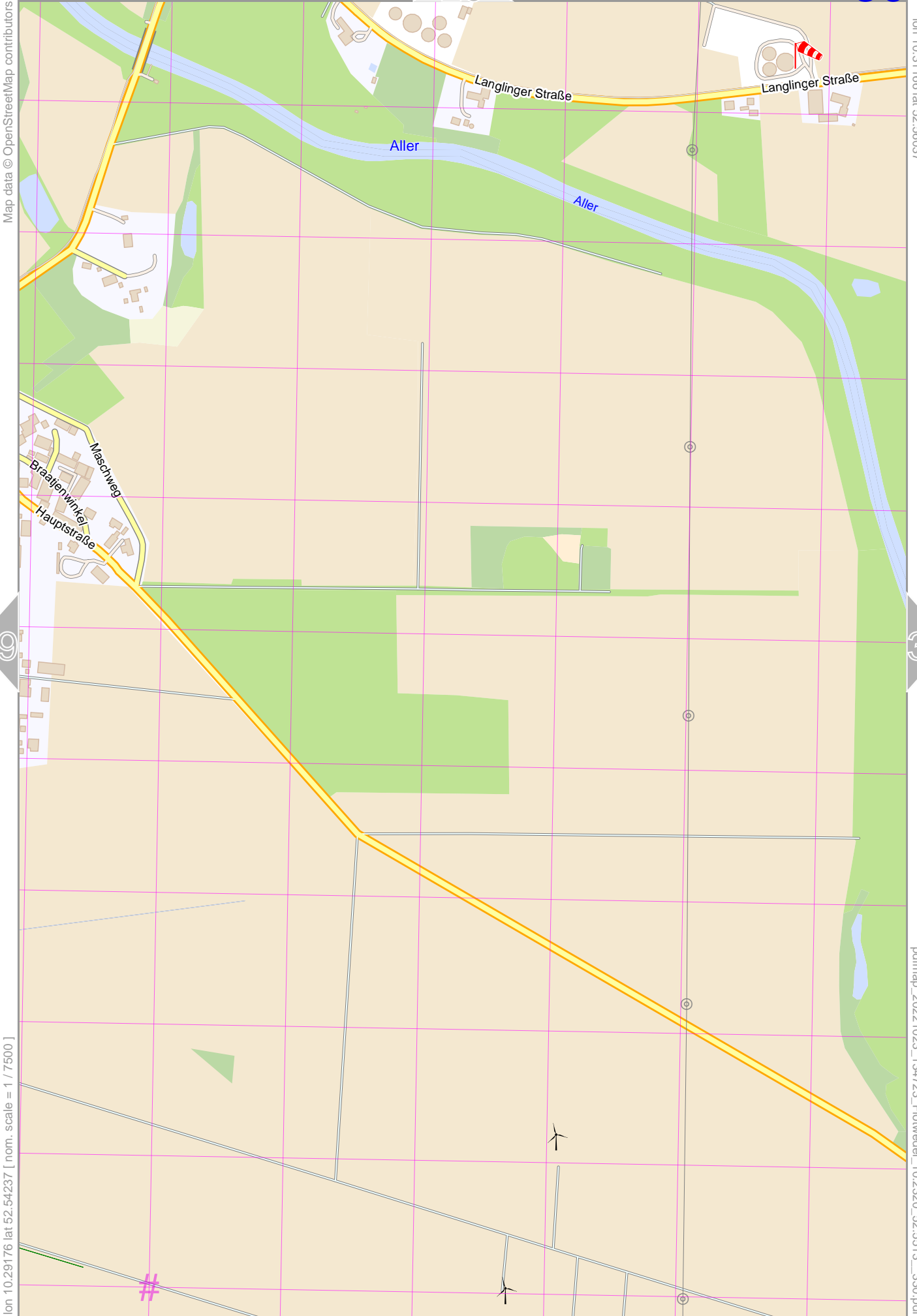
lon 10.29176 lat 52.56037

[lon 10.27186 lat 52.54237 | nom. scale = 1 / 7500]

pdfmap_20221023_134723_Flotwedel_102920_52.5513_330.pdf

Flotwedel

30



Map data © OpenStreetMap contributors

lon 10.31166 lat 52.56037

[lon 10.29176 lat 52.54237 [nom. scale = 1 / 7500]

pdfmap_20221023_134723_Flotwedel_10.2920_52.5513_330.pdf

UTM: 32 U easting 587.80 km northing 5822.20 km
UTM-Grid-width = 200m

40

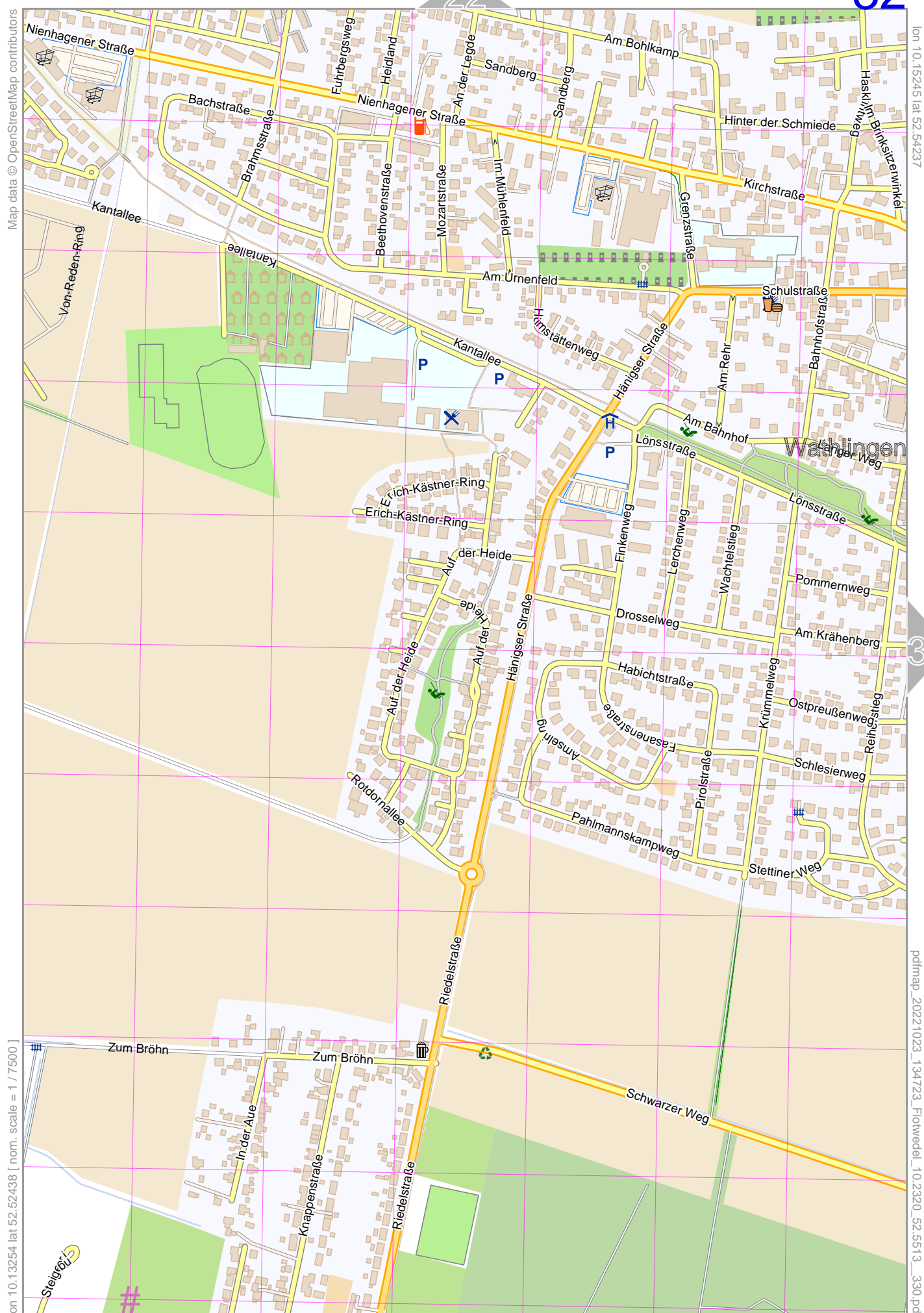


Map data © OpenStreetMap contributors

lon 10.33157 lat 52.56037

lon 10.31166 lat 52.54237 [nom. scale = 1 / 7500]

pdfmap_20221023_134723_Flotwedel_102320_52.5613_330.pdf



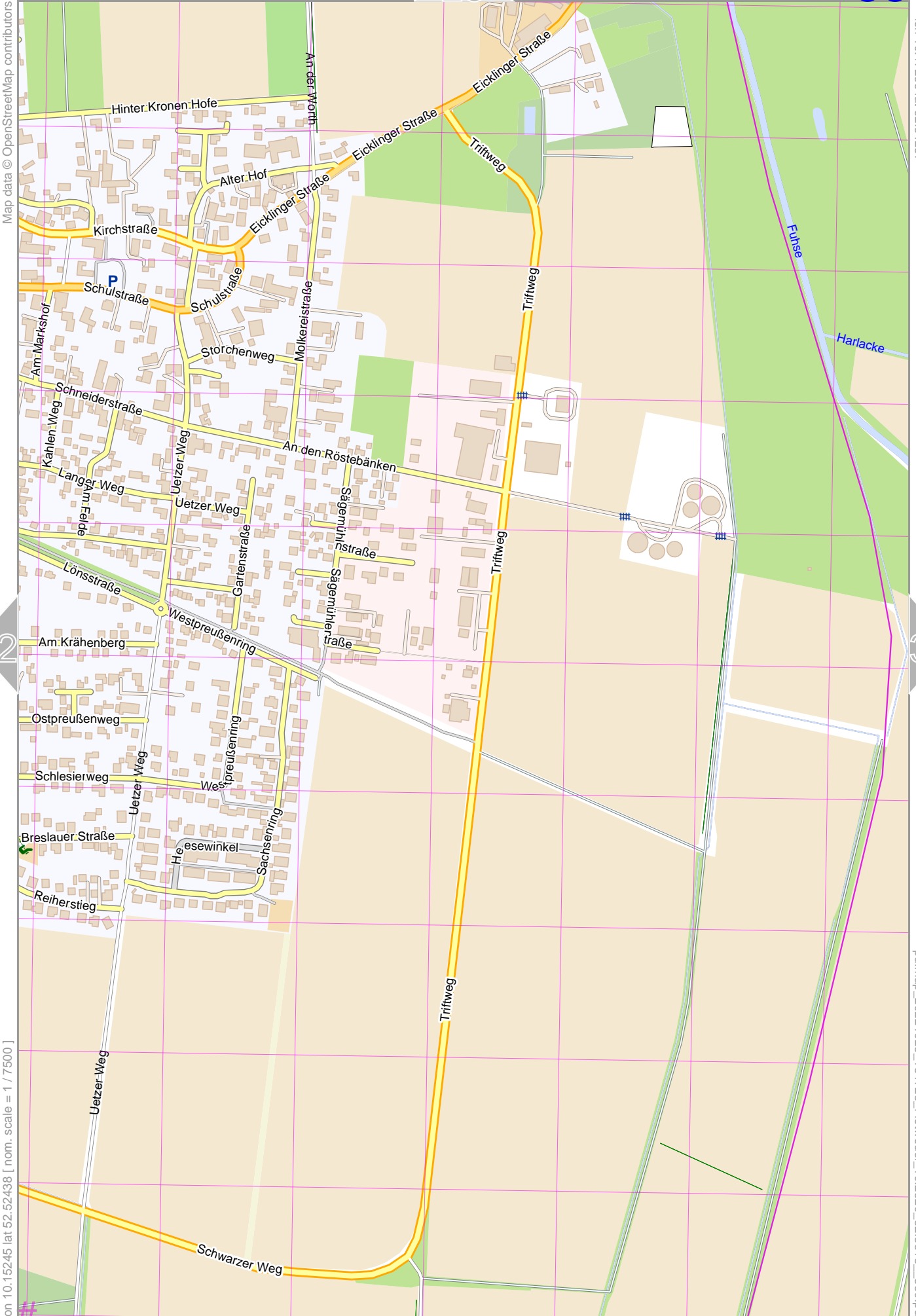
Map data © OpenStreetMap contributors

lon 10.15245 lat 52.54237

pdfmap_20221023_134723_Flotwedel_102920_52.5413_330.pdf

lon 10.13254 lat 52.52438 [nom. scale = 1 / 7500]

UTM: 32 U easting 577.00 km northing 5820.00 km
UTM-Grid-width = 200m



Map data © OpenStreetMap contributors

lon 10.17235 lat 52.54237

lon 10.15245 lat 52.52438 [nom. scale = 1 / 7500]

pdfmap_20221023_134723_Flotwedel_102220_52.5513_330.pdf

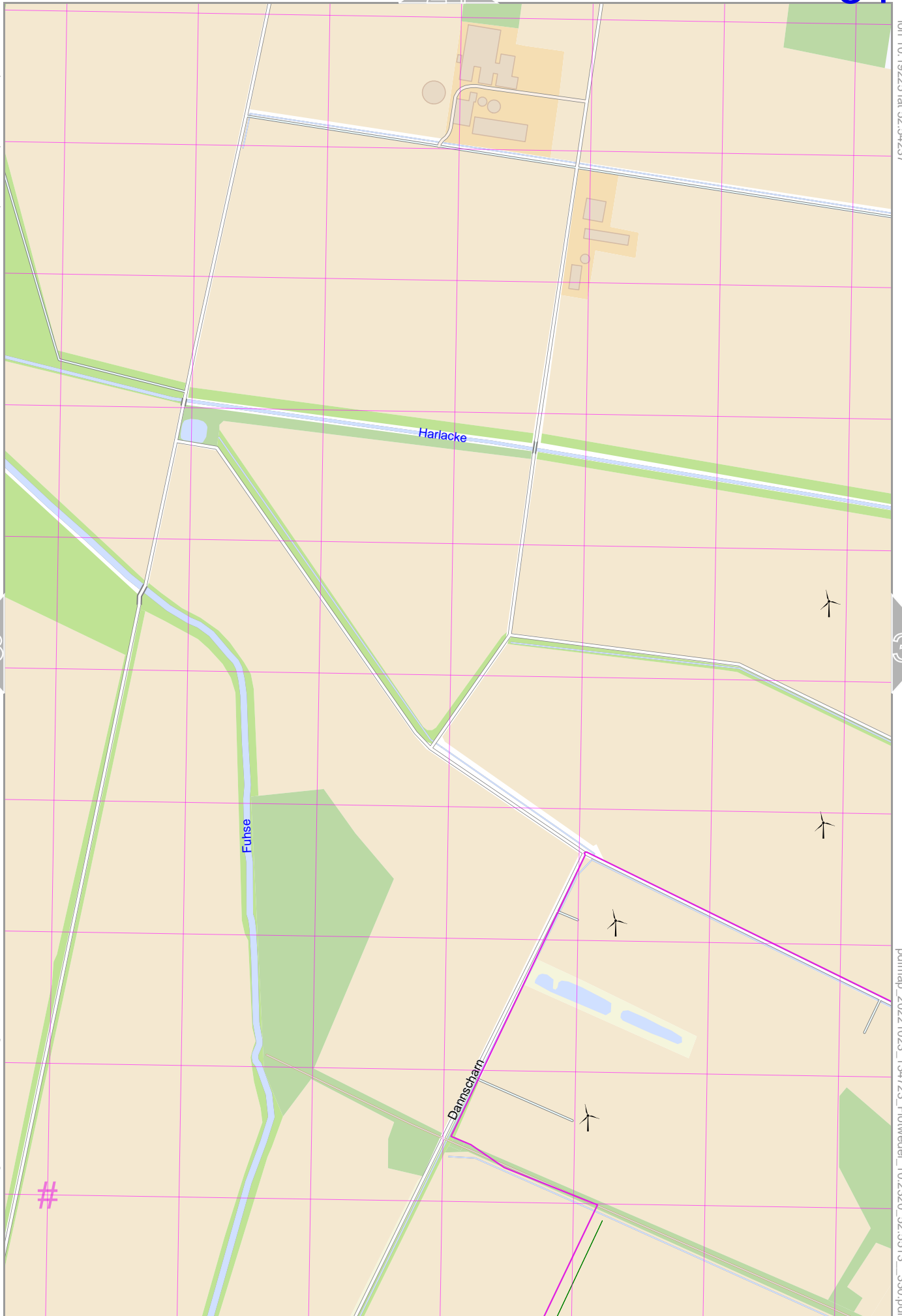
Map data © OpenStreetMap contributors

lon 10.19225 lat 52.54237

[lon 10.17235 lat 52.52438 [nom. scale = 1 / 7500]

pdfmap_20221023_134723_Flotwedel_10.2220_52.5513_330.pdf

UTM: 32 U easting 579.60 km northing 5820.20 km
UTM-Grid-width = 200m



#

Flotwedel

35

25

Map data © OpenStreetMap contributors

lon 10.21215 lat 52.54237

Braunschweiger Straße

P

Harlacke

Groot Scholen

36

34

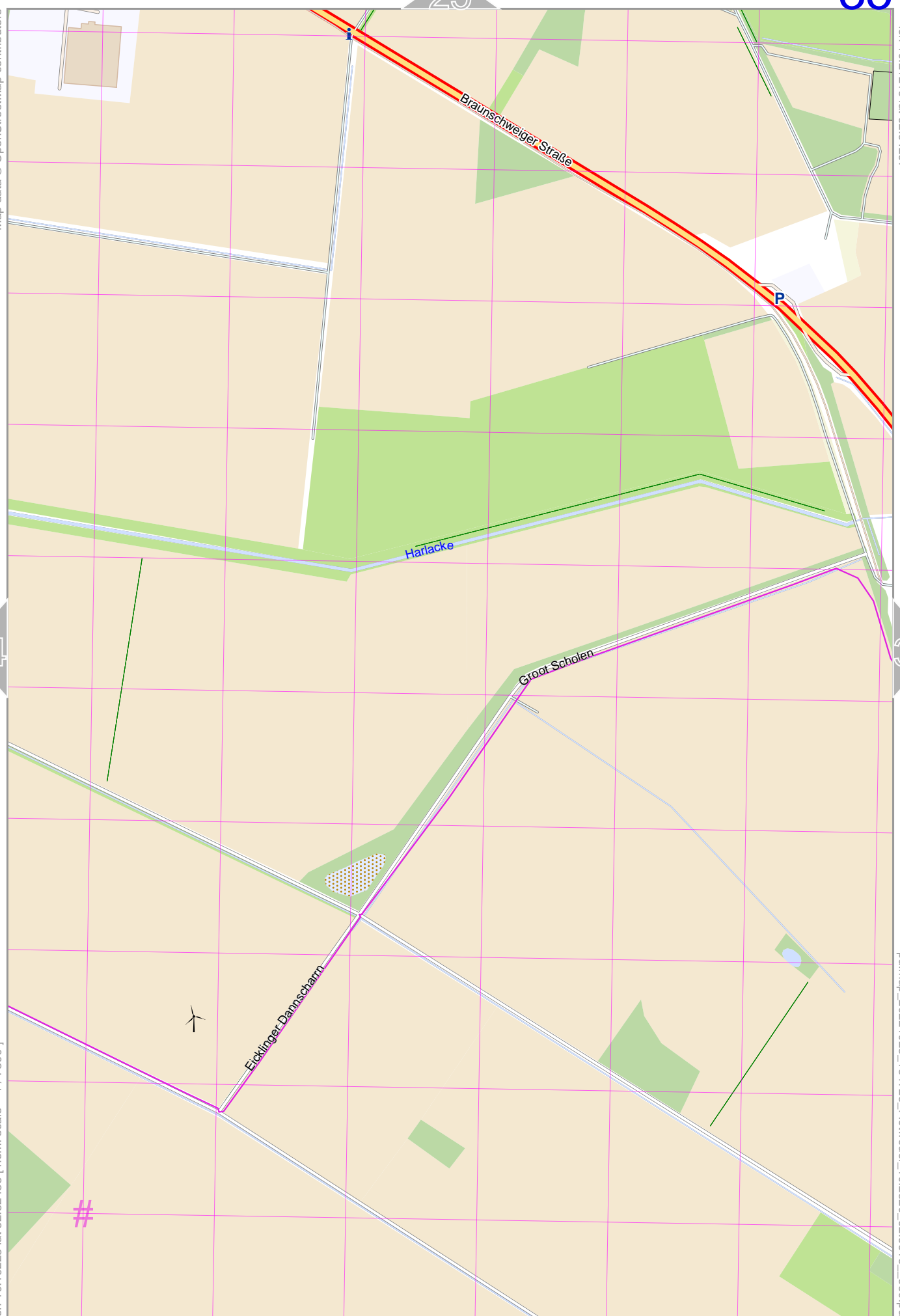
Fickinger Damscharrn

lon 10.19225 lat 52.52438 [nom. scale = 1 / 7500]

pdfmap_20221023_134723_Flotwedel_10.2320_52.5513_330.pdf

UTM: 32 U easting 581.00 km northing 5820.20 km
UTM-Grid-width = 200m

45



Map data © OpenStreetMap contributors

lon 10.23205 lat 52.54237

Ziegeleiweg

Karoweg

Ziegeleiweg

Hauptstraße

Hauptstraße

Bohlenbruchstraße

Bohlenbruchstraße

[lon 10.21215 lat 52.52438] nom. scale = 1 / 75000

pdfmap_20221023_134723_Flotwedel_10.2320_52.5413_330.pdf

UTM: 32 U easting 582.40 km northing 5820.20 km
UTM-Grid-width = 200m

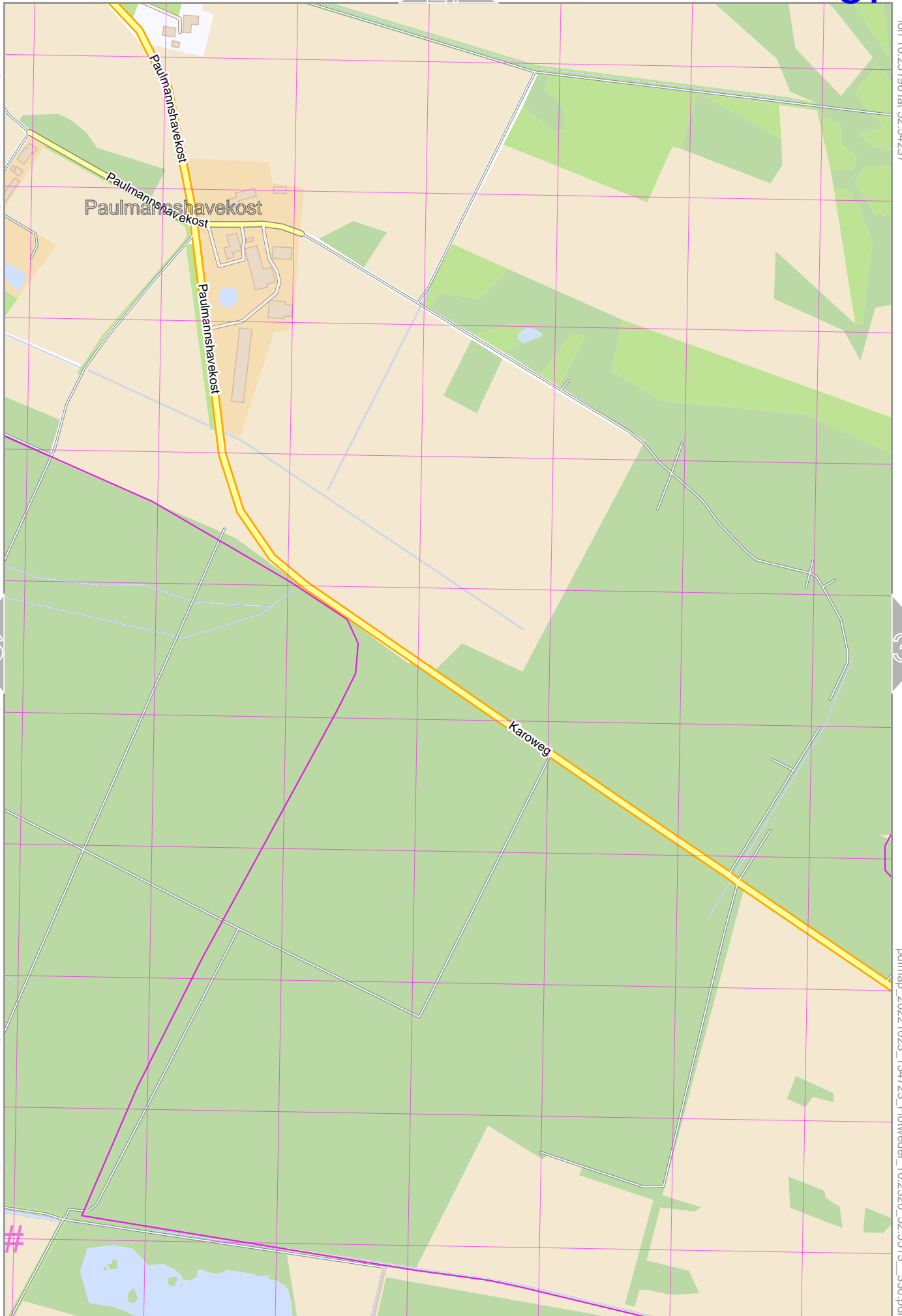
Map data © OpenStreetMap contributors

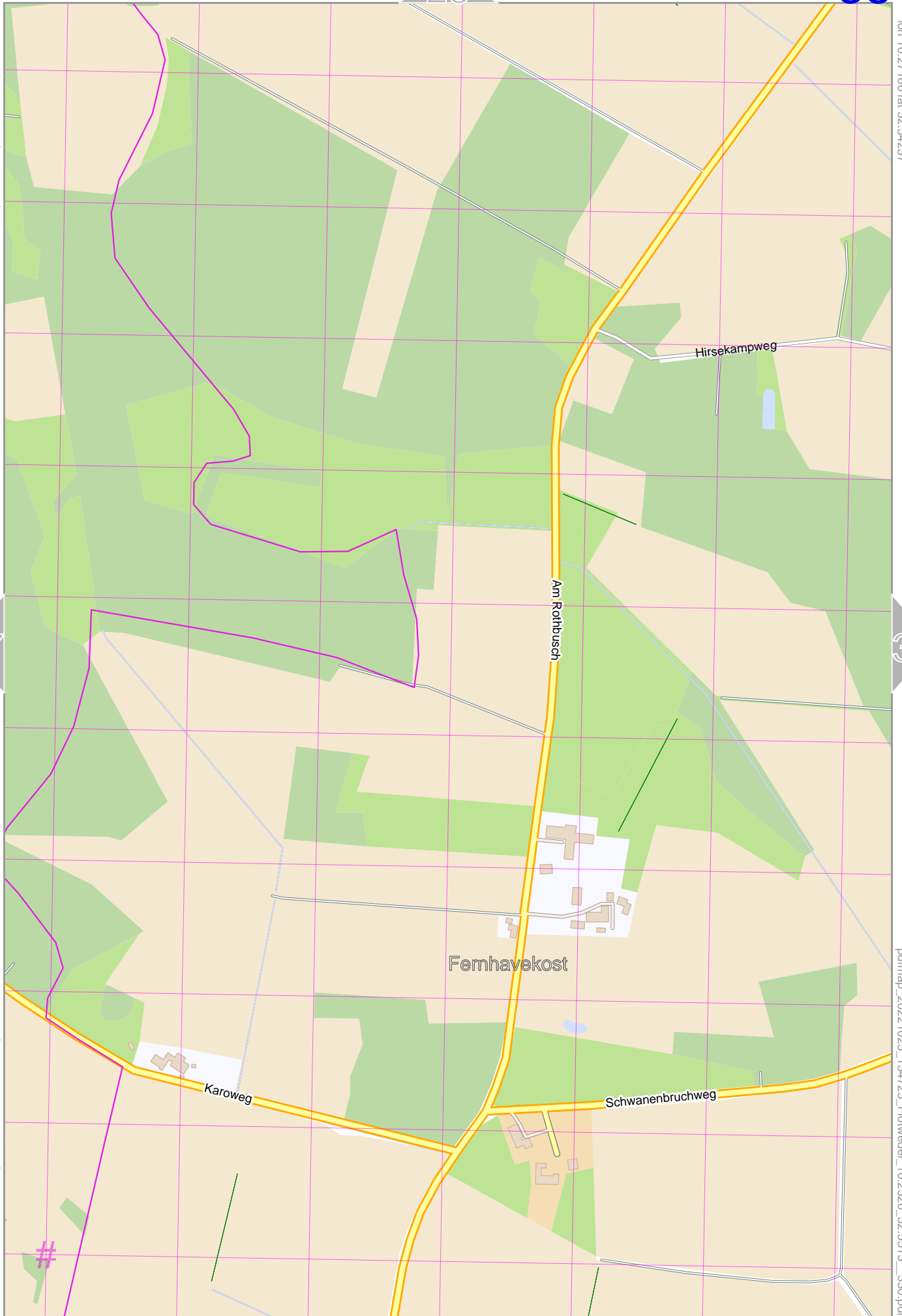
lon 10.25196 lat 52.54237

[lon 10.23205 lat 52.52438 [nom. scale = 1 / 7500]

pdfmap_20221023_134723_Flotwedel_10.2320_52.5513_330.pdf

UTM: 32 U easting 583.60 km northing 5820.20 km
UTM-Grid-width = 200m





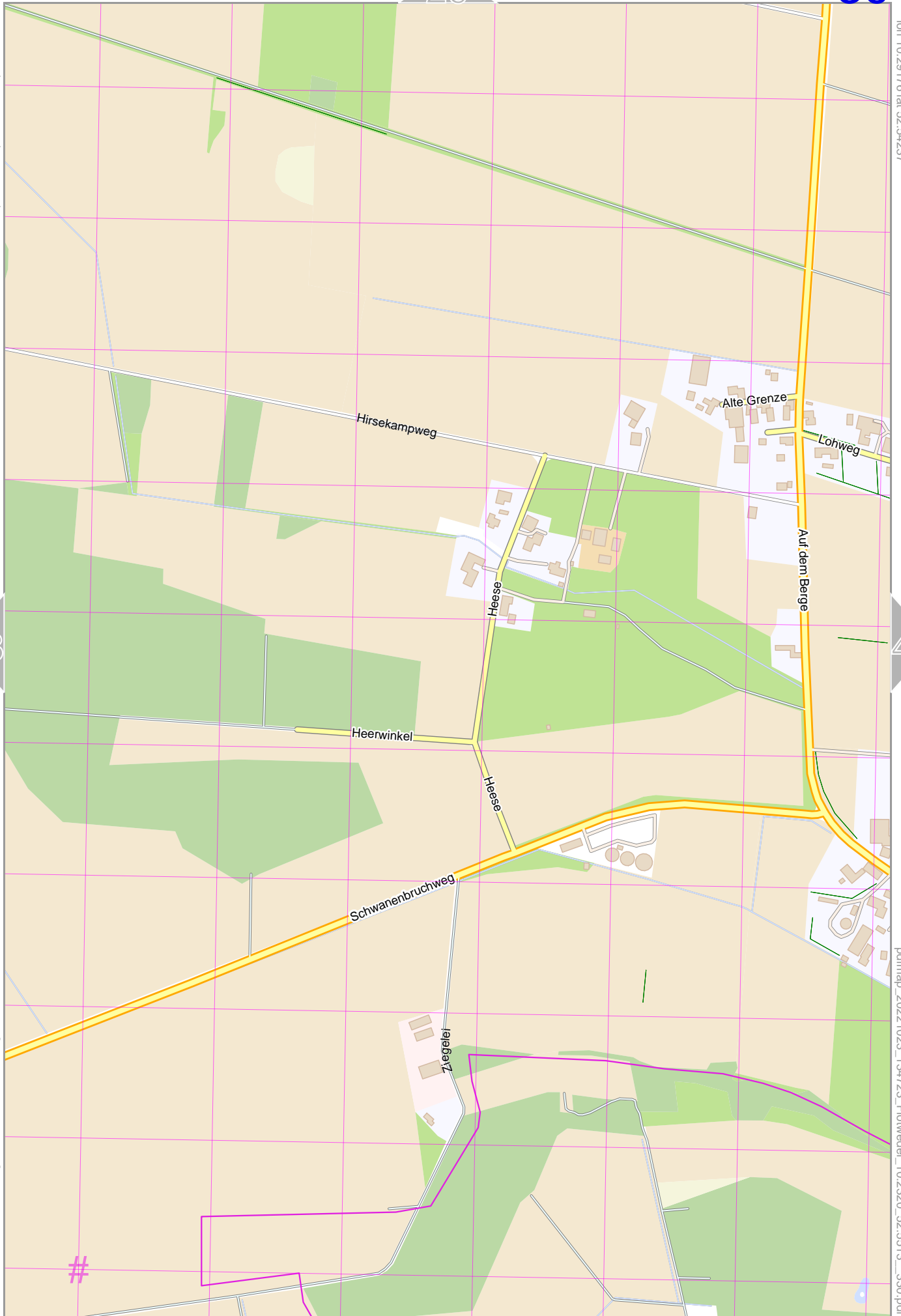
Map data © OpenStreetMap contributors

lon 10.29176 lat 52.54237

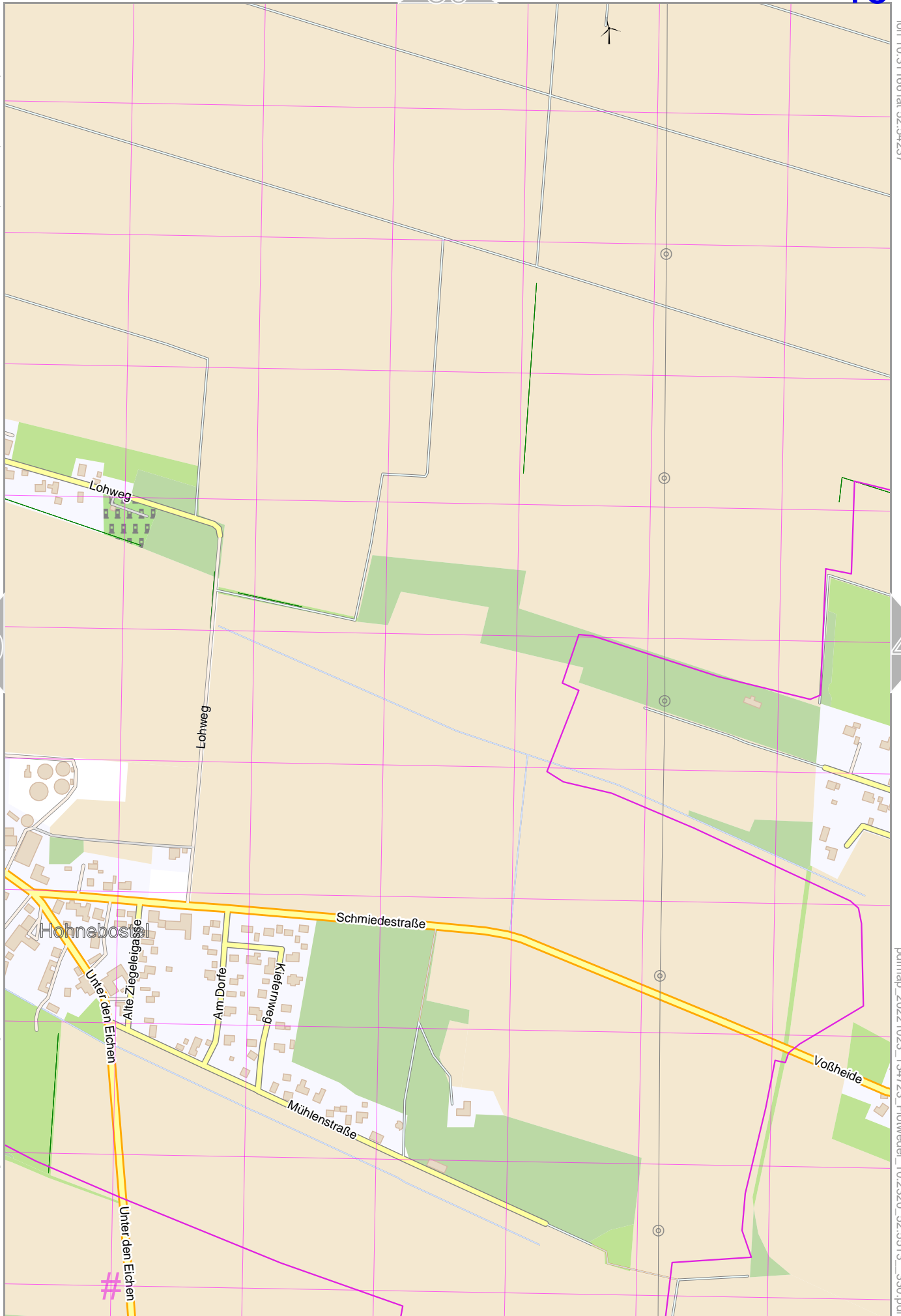
[lon 10.27186 lat 52.52438 | nom. scale = 1 / 7500]

pdfmap_20221023_134723_Flotwedel_10.2920_52.5513_330.pdf

UTM: 32 U easting 586.40 km northing 5820.20 km
UTM-Grid-width = 200m



#



Map data © OpenStreetMap contributors

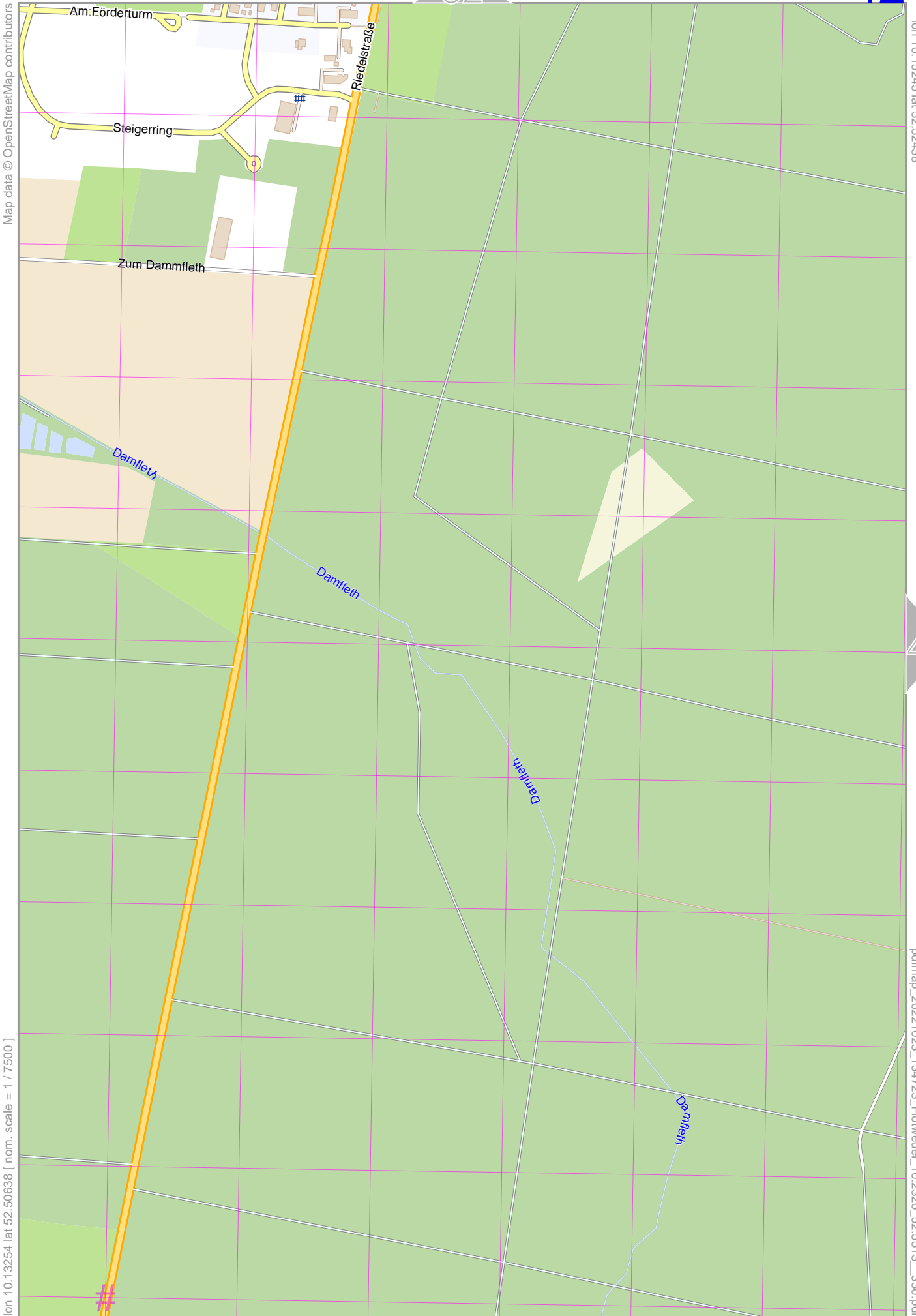
lon 10.33157 lat 52.54237

lon 10.31166 lat 52.52438 [nom. scale = 1 / 7500]

pdfmap_20221023_134723_Flotwedel_102220_52.52513_330.pdf



Flotwedel



Map data © OpenStreetMap contributors

lon 10.13254 lat 52.50638 [nom. scale = 1 / 7500]

UTM: 32 U easting 577.00 km northing 5818.00 km
UTM-Grid-width = 200m

Flotwedel

33

43

Map data © OpenStreetMap contributors

lon 10.17235 lat 52.52438

42

44

[lon 10.15245 lat 52.50638 | nom. scale = 1 / 7500]

pdfmap_20221023_134723_Flotwedel_102320_52.5513_330.pdf

Fuhse

UTM: 32 U easting 578.40 km northing 5818.00 km
UTM-Grid-width = 200m

Map data © OpenStreetMap contributors

lon 10.19225 lat 52.52438

[lon 10.17235 lat 52.50638 | nom. scale = 1 / 7500]

pdfmap_20221023_134723_Flotwedel_10.2320_52.5513_330.pdf

UTM: 32 U easting 579.60 km northing 5818.20 km
UTM-Grid-width = 200m

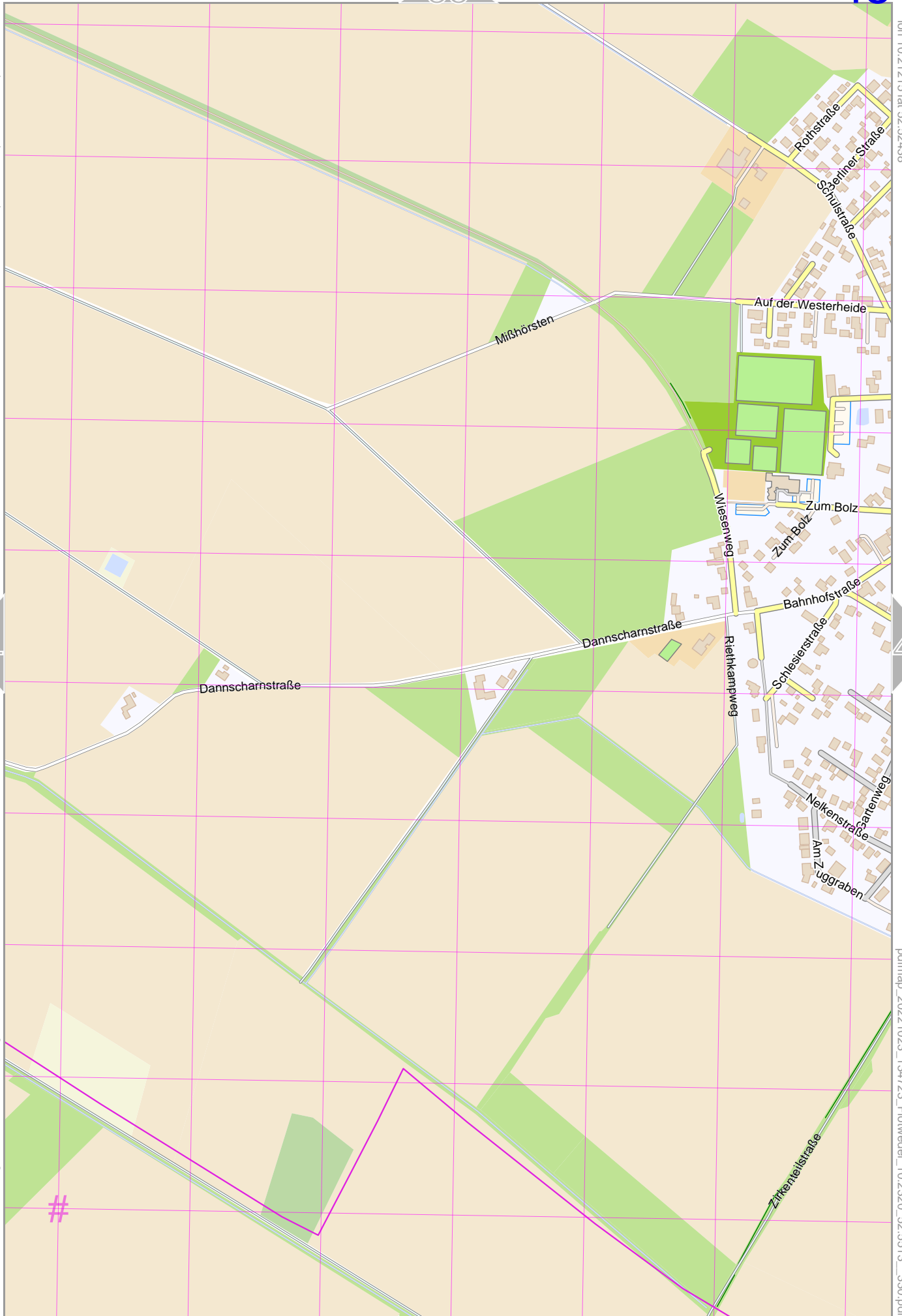


Map data © OpenStreetMap contributors

lon 10.21215 lat 52.52438

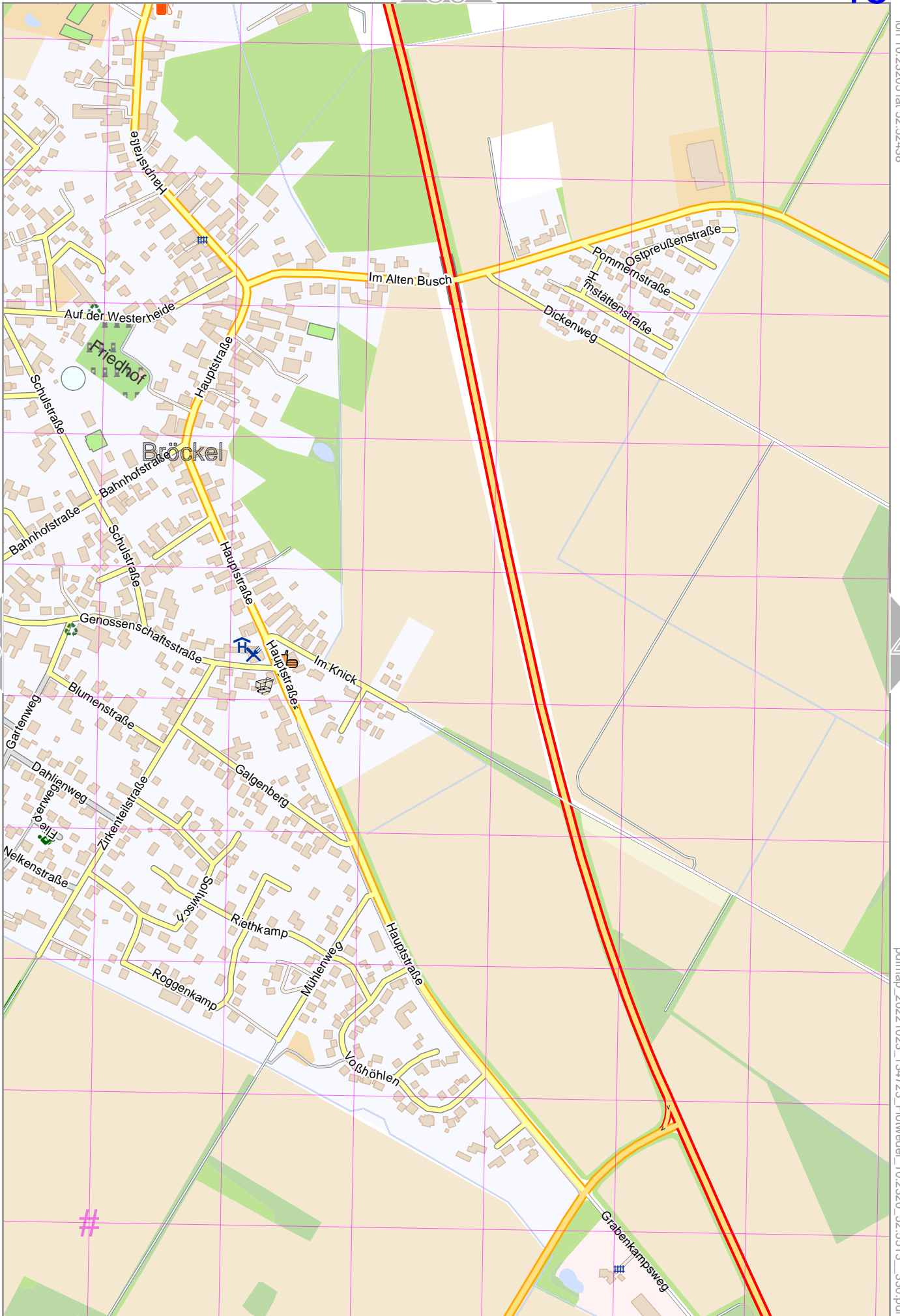
lon 10.19225 lat 52.50638 [nom. scale = 1 / 7500]

pdfmap_20221023_134723_Flotwedel_10.2320_52.5513_330.pdf



Map data © OpenStreetMap contributors

lon 10.23205 lat 52.52438



[lon 10.21215 lat 52.50638 [nom. scale = 1 / 75000]

pdfmap_20221023_134723_Flotwedel_10.2320_52.5243_330.pdf

UTM: 32 U easting 582.40 km northing 5818.20 km
UTM-Grid-width = 200m

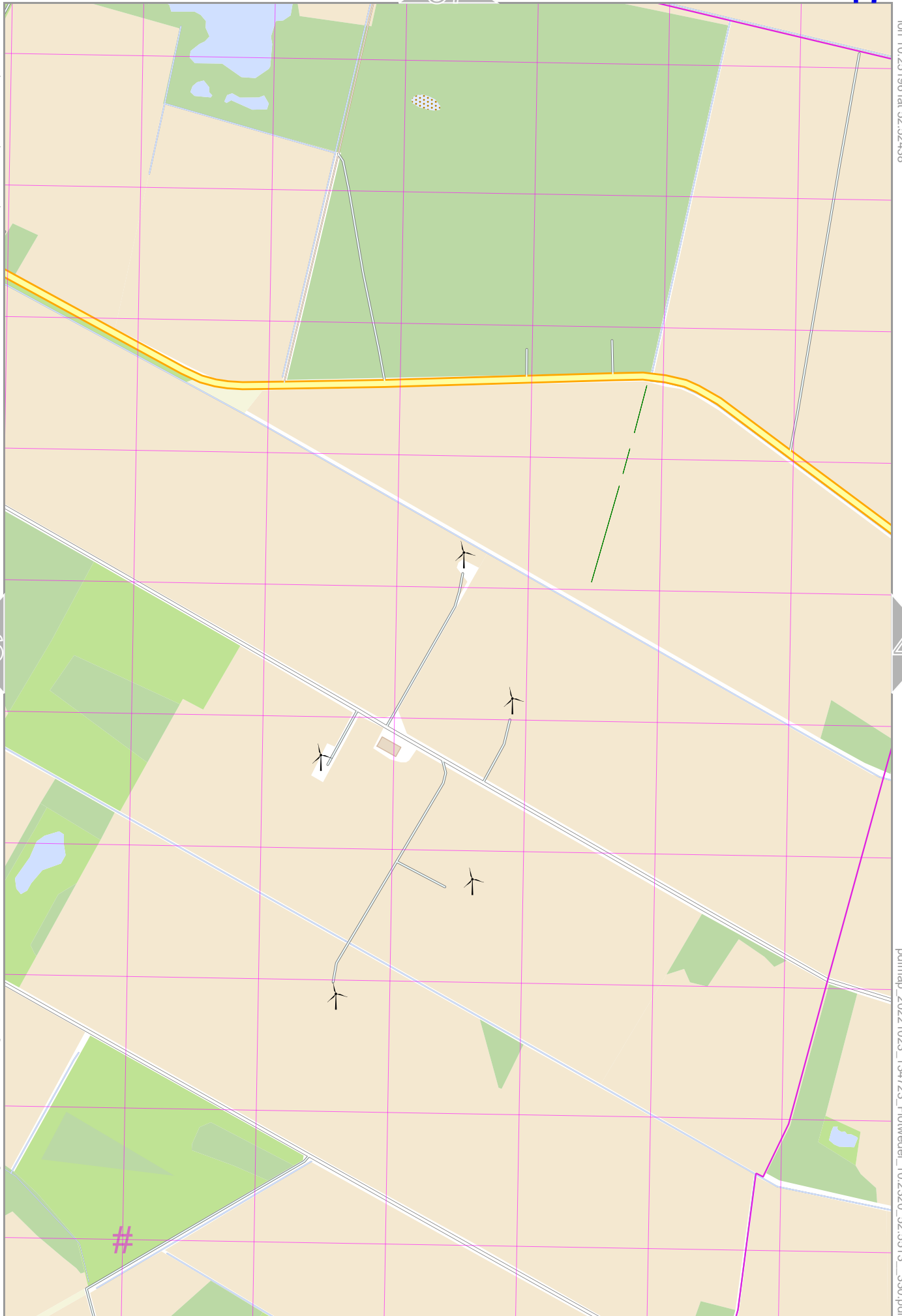
Map data © OpenStreetMap contributors

lon 10.25196 lat 52.52438

[lon 10.23205 lat 52.50638 [nom. scale = 1 / 75000]

pdfmap_20221023_134723_Flotwedel_10.2320_52.5513_330.pdf

UTM: 32 U easting 583.80 km northing 5818.20 km
UTM-Grid-width = 200m



Map data © OpenStreetMap contributors

lon 10.27186 lat 52.52438

Kohlen

Kohlen

47

49

Lauenhörst

Wiedenrode

Böckeler Weg

Höfener Weg

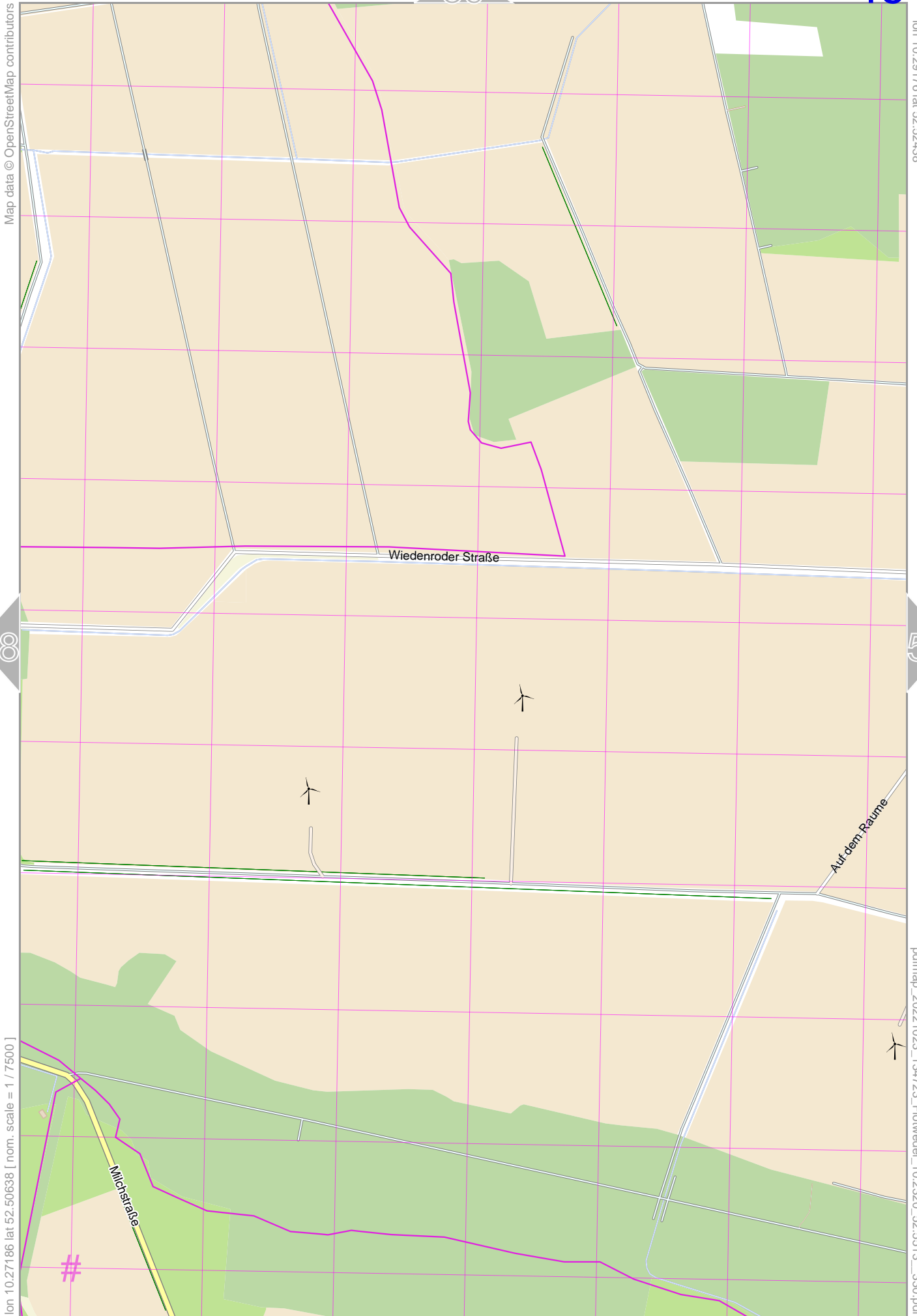
Höfener Weg

Unter den Linden

lon 10.25196 lat 52.50638 [nom. scale = 1 / 7500]

pdfmap_20221023_134723_Flotwedel_10.2320_52.5513_330.pdf

UTM: 32 U easting 585.00 km northing 5818.20 km
UTM-Grid-width = 200m

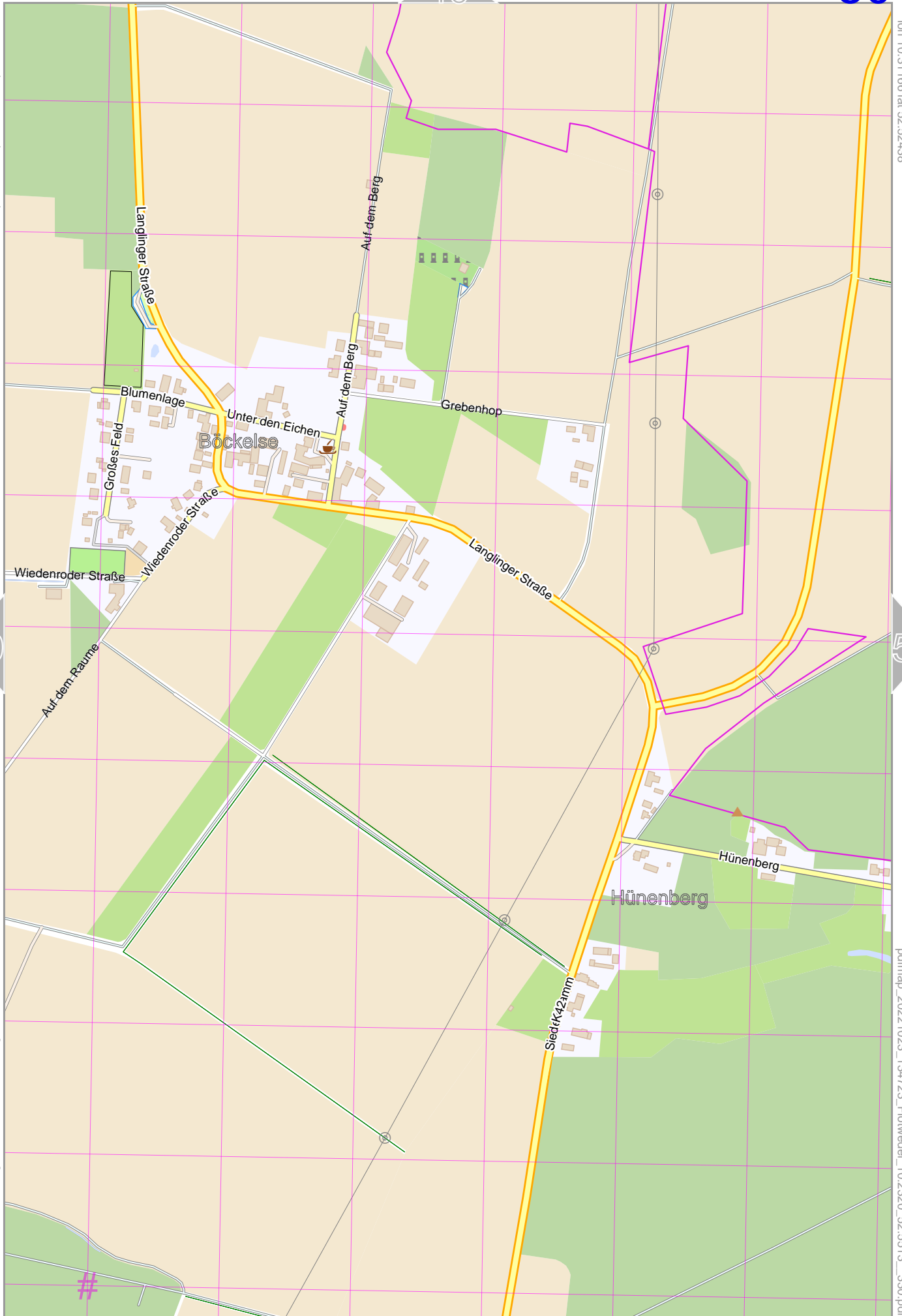


lon 10.29176 lat 52.52438

lon 10.27186 lat 52.50638 [nom. scale = 1 / 7500]

pdfmap_20221023_134723_Flotwedel_10.2920_52.5513_330.pdf

UTM: 32 U easting 586.40 km northing 5818.20 km
UTM-Grid-width = 200m



Map data © OpenStreetMap contributors

lon 10.33157 lat 52.52438

50

lon 10.31166 lat 52.50638 [nom. scale = 1 / 7500]

pdfmap_20221023_134723_Flotwedel_102320_52:5513_330.pdf

UTM: 32 U easting 589.20 km northing 5818.20 km
UTM-Grid-width = 200m

