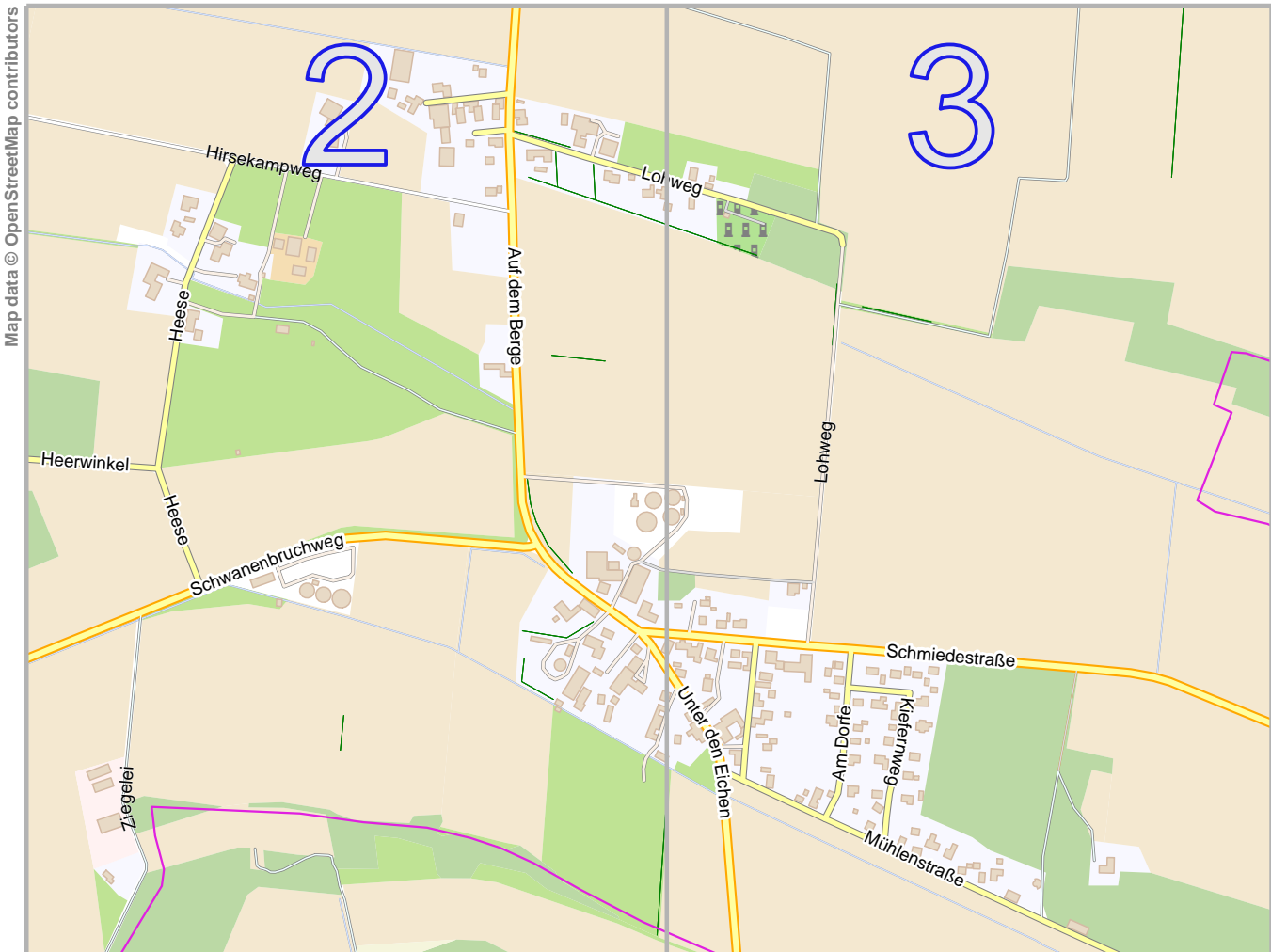


Hohnebostel

lon 10.30548 lat 52.53811

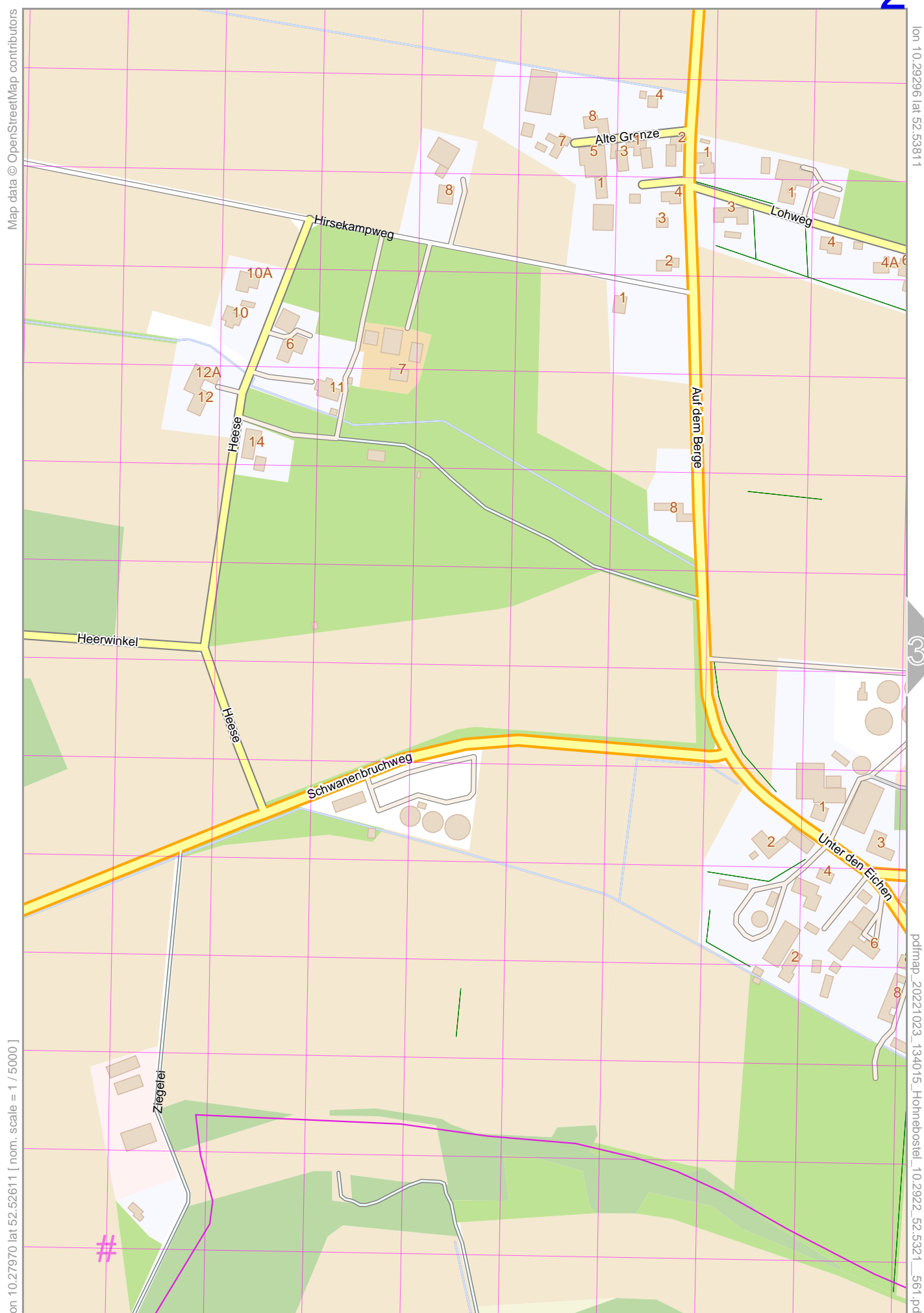


Map data © OpenStreetMap contributors

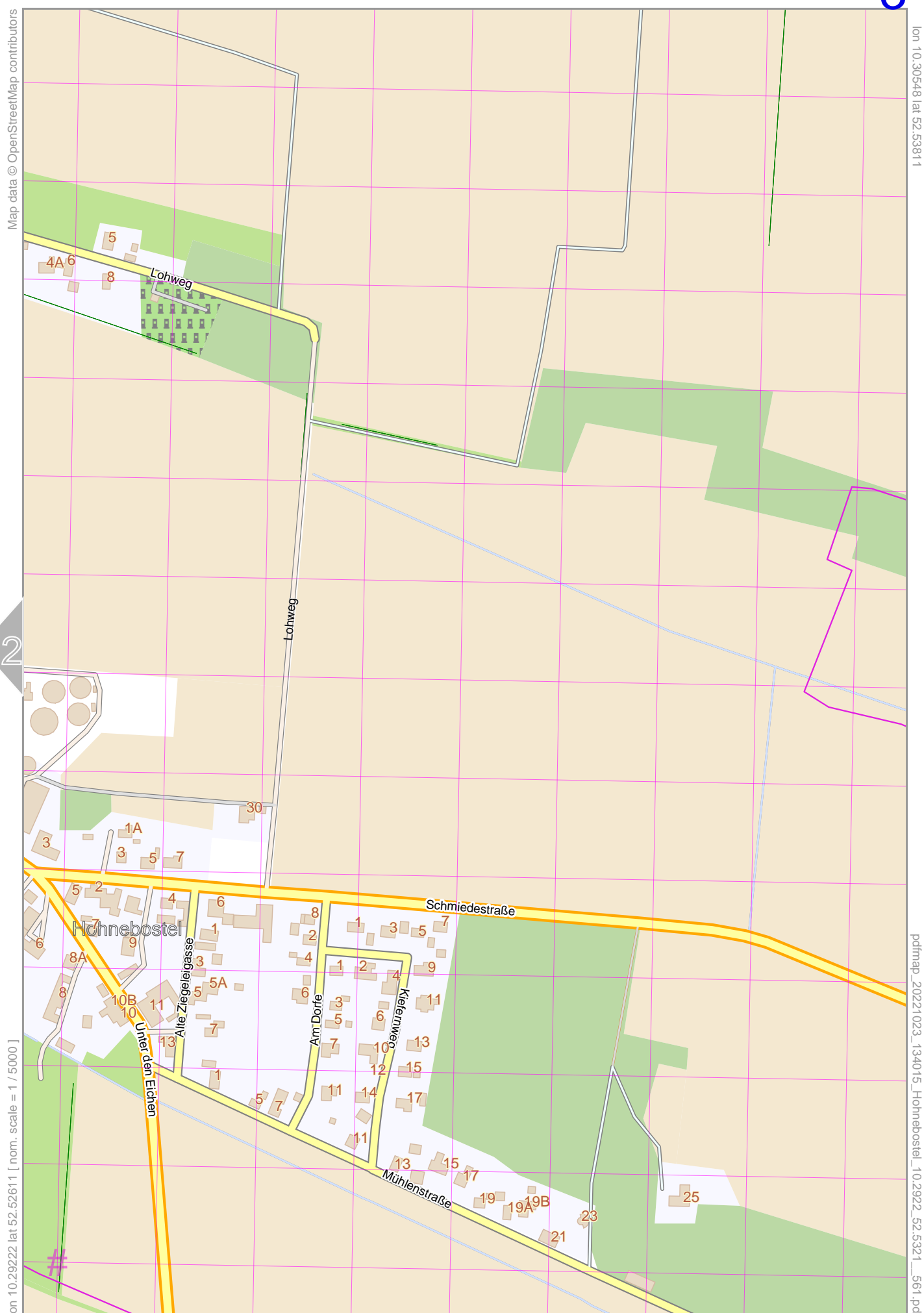
pdfmap_20221023_134015_Hohnebostel_10.2922_52.5321_561.pdf

lon 10.27970 lat 52.52611
[nom. scale = 1 / 10000]

Hohnebostel



Hohnebostel



UTM: 32 U easting 587.70 km northing 5820.40 km
UTM-Grid-width = 100m