

Bröckel

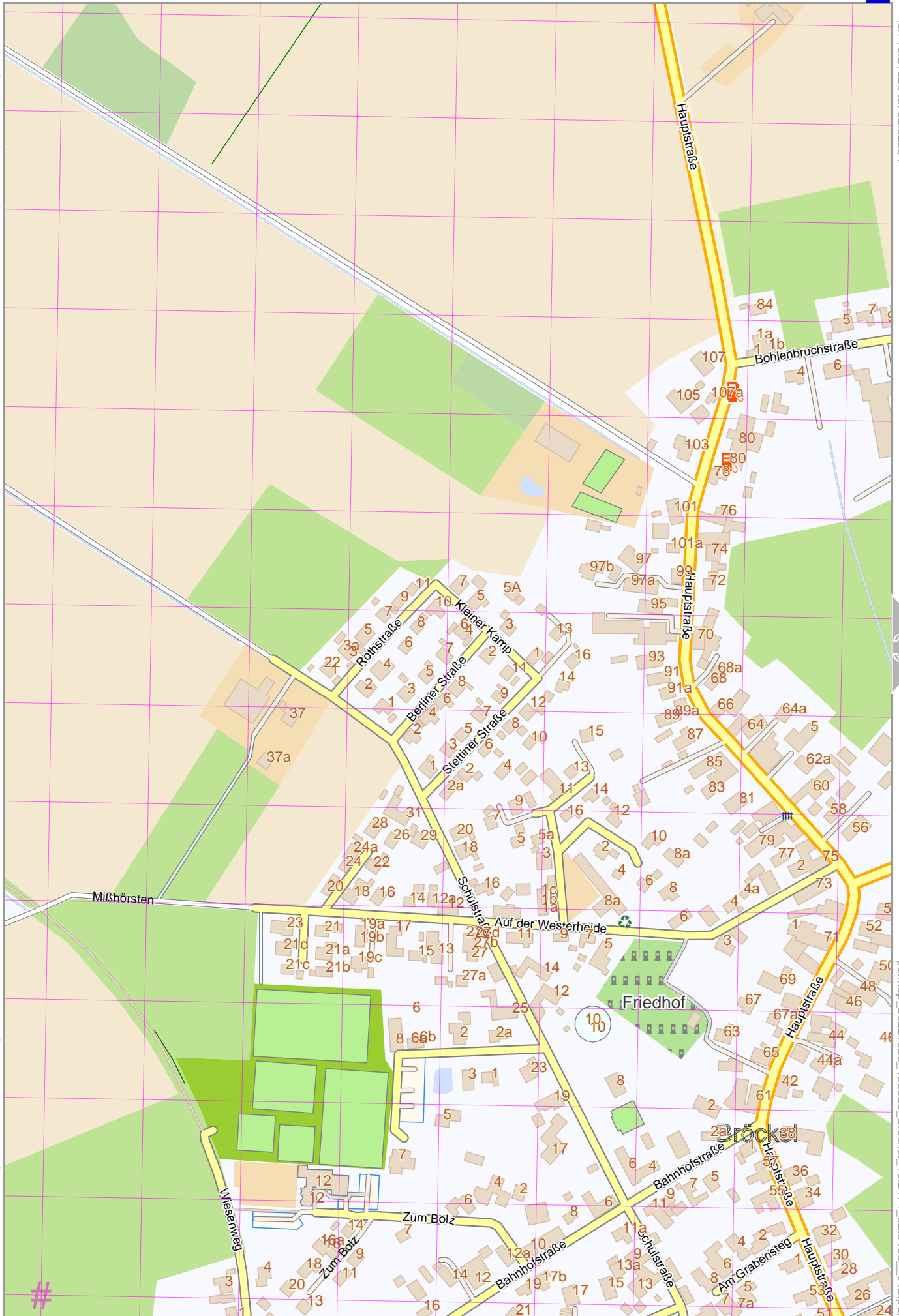
Map data © OpenStreetMap contributors

lon 10.21820 lat 52.52854

lon 10.20494 lat 52.51654 [nom. scale = 1 / 5000]

pdfmap_20221023_133828_Brockel_10.2174_52.5165_012.pdf

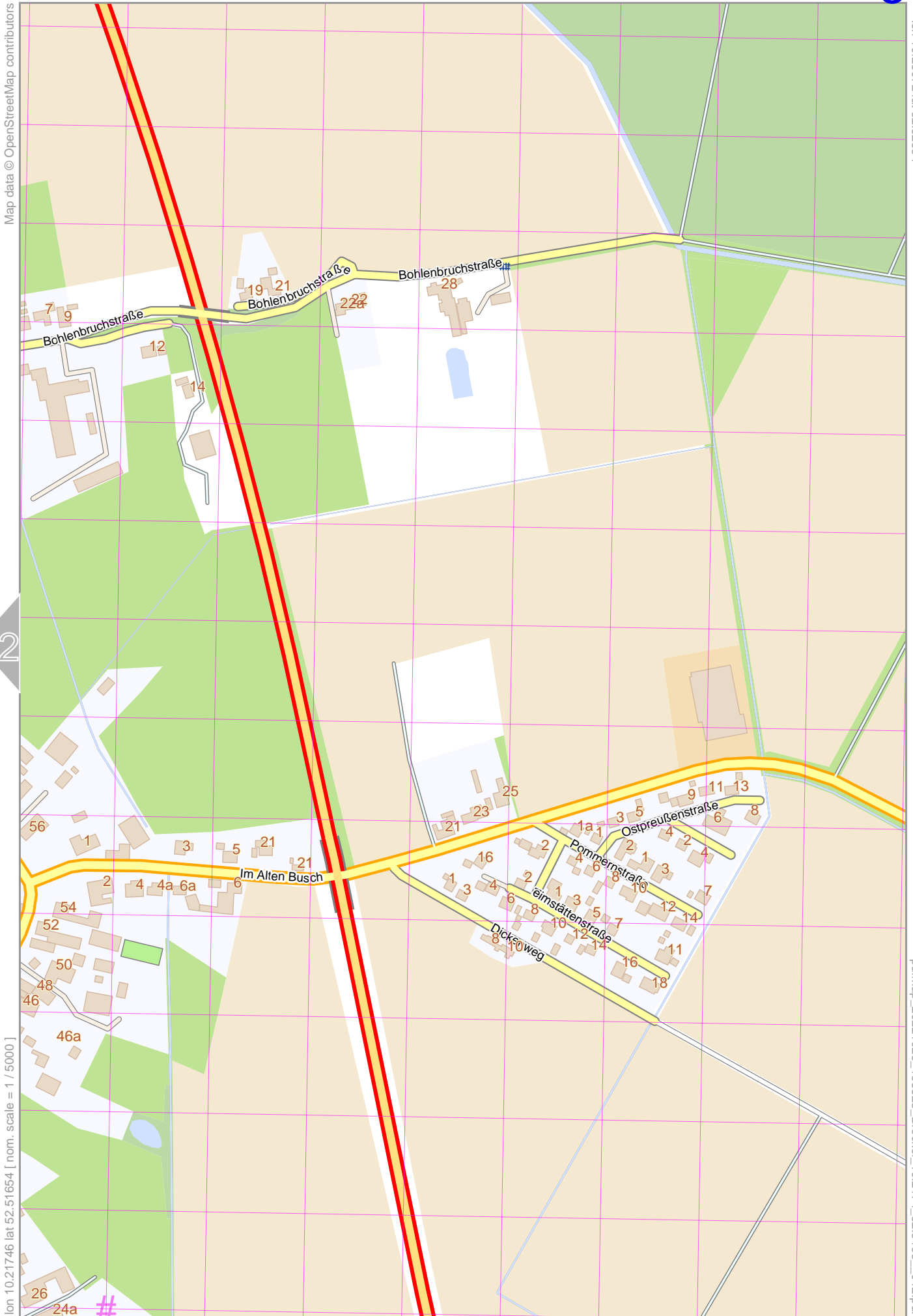
UTM: 32 U easting 581.80 km northing 5819.20 km
UTM-Grid-width = 100m



Bröckel

Map data © OpenStreetMap contributors

lon 10.23072 lat 52.52854



lon 10.21746 lat 52.51654 [nom. scale = 1 / 5000]

pdfmap_20221023_133828_Brockel_10.2174_52.5165_012.pdf

UTM: 32 U easting 582.70 km northing 5819.20 km
UTM-Grid-width = 100m

5

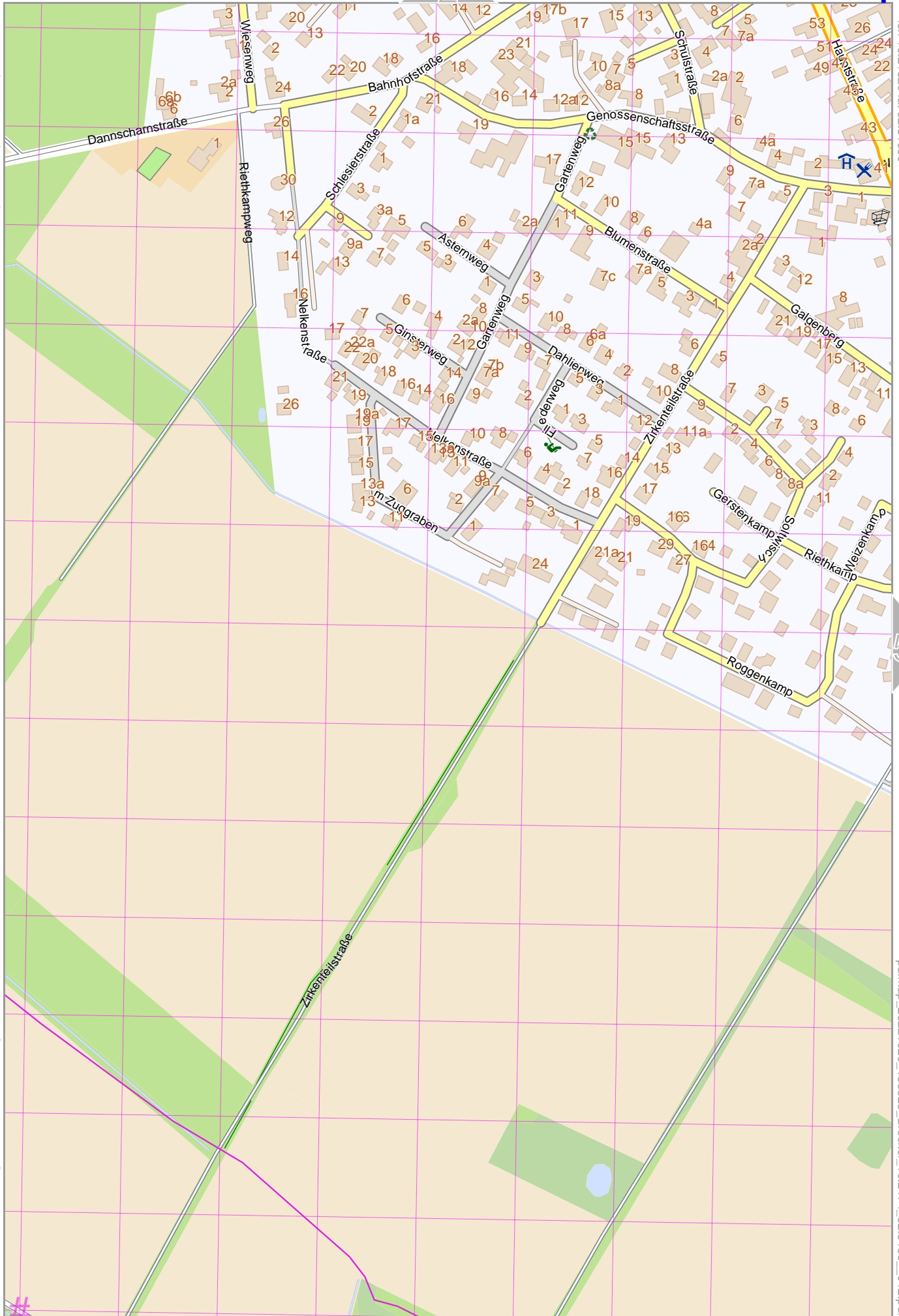
Bröckel

Map data © OpenStreetMap contributors

lon 10.218201 lat 52.51699

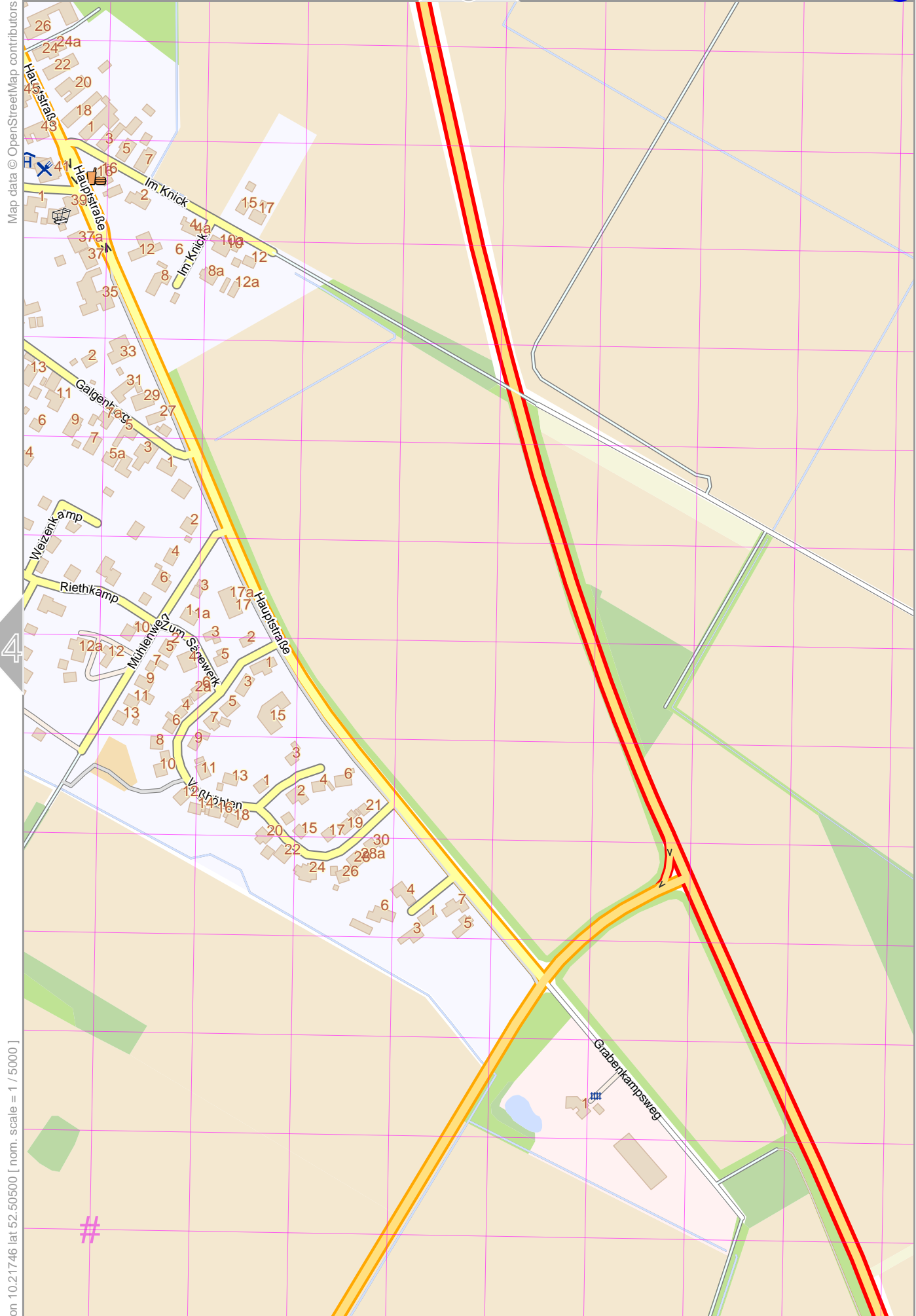
lon 10.20494 lat 52.50500 [nom. scale = 1 / 5000]

pdfmap_20221023_133828_Brockel_10.2174_52.5165_012.pdf



UTM: 32 U easting 581.80 km northing 5817.90 km
UTM-Grid-width = 100m

Bröckel



Map data © OpenStreetMap contributors

lon 10.23072 lat 52.51699

lon 10.21746 lat 52.50500 [nom. scale = 1 / 5000]

pdfmap_20221023_133828_Brockel_10.2174_52.5165_012.pdf

UTM: 32 U easting 582.70 km northing 5818.00 km
UTM-Grid-width = 100m