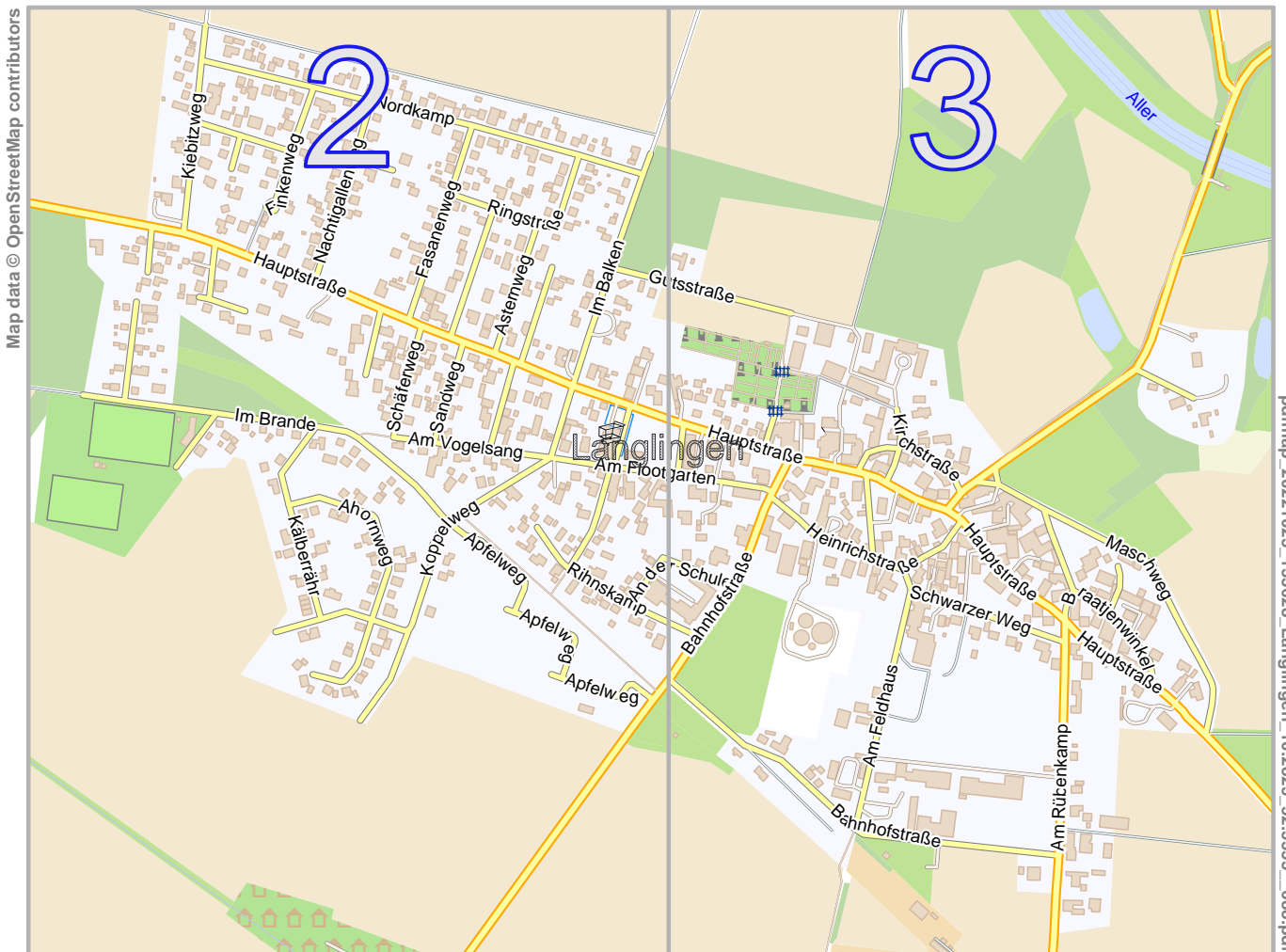


Langlingen

lon 10.29579 lat 52.56154



Map data © OpenStreetMap contributors

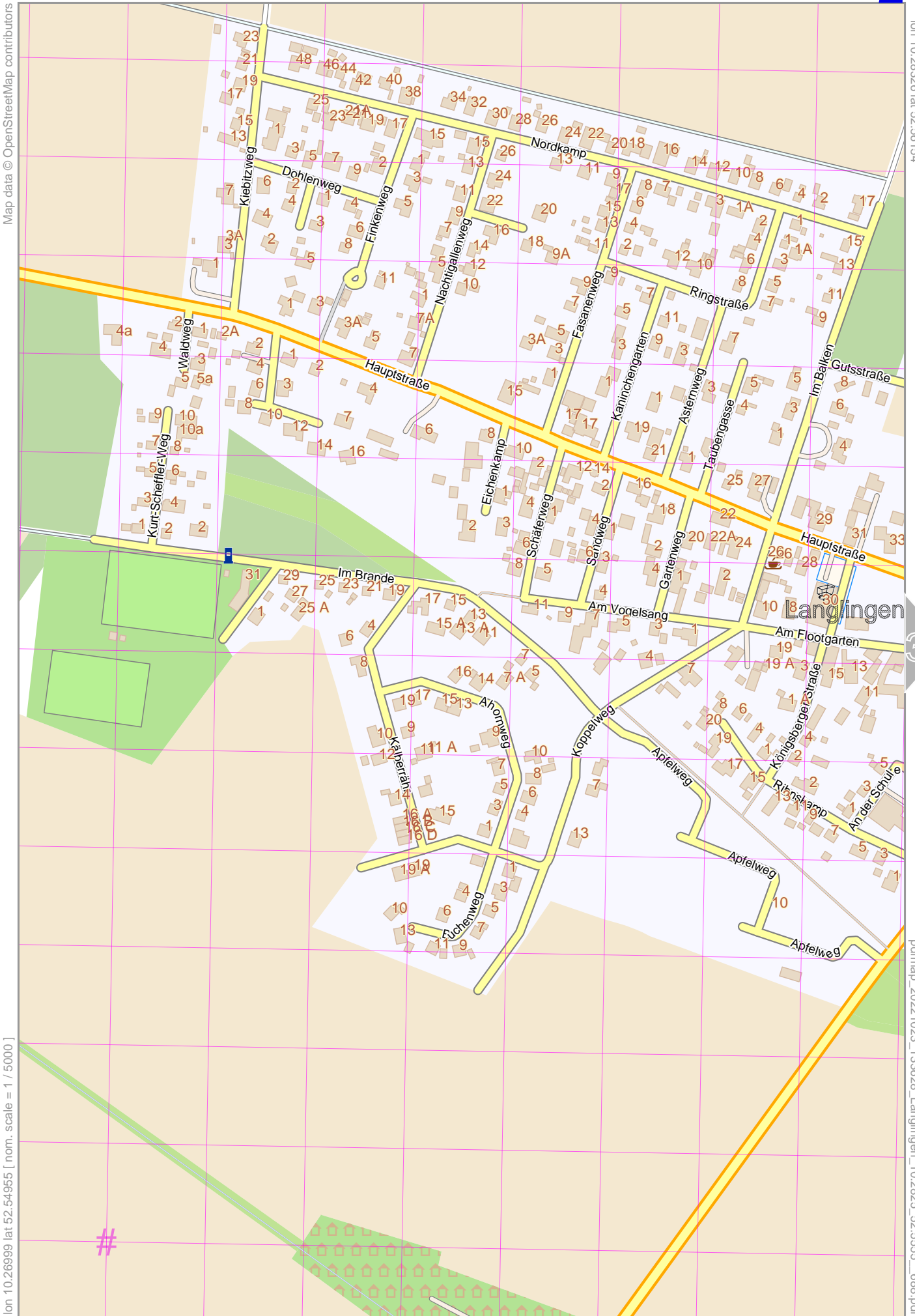
pdfmap_20221023_133628_Langlingen_10.2825_52.5555_688.pdf

lon 10.26999 lat 52.54955
[nom. scale = 1 / 10000]

Langlingen

Map data © OpenStreetMap contributors

lon 10.28326 lat 52.56154

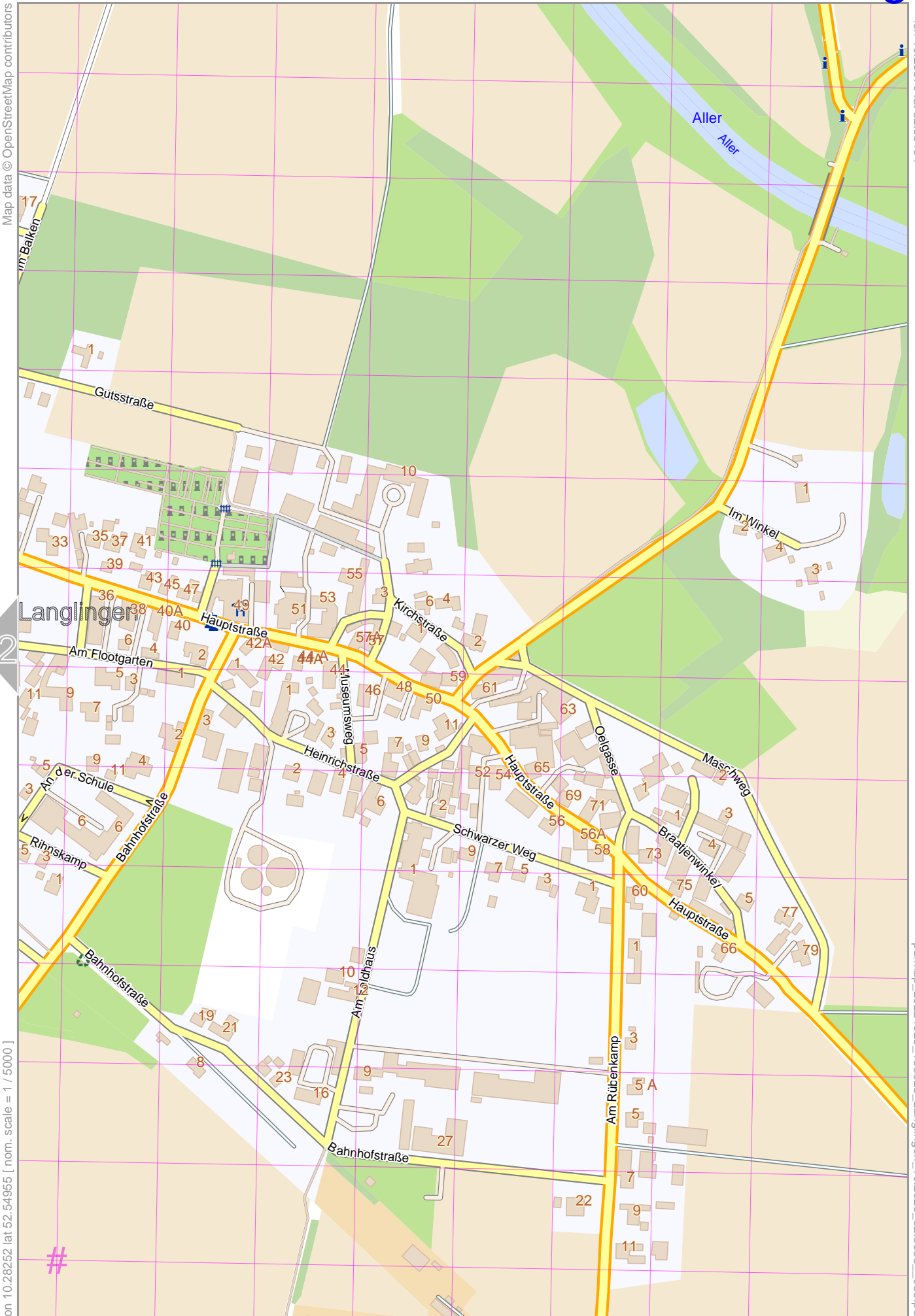


lon 10.28326 lat 52.56154 [nom. scale = 1 / 5000]

pdfmap_20221023_133628_Langlingen_10.2825_52.5555_688.pdf

UTM: 32 U easting 586.20 km northing 5823.00 km
UTM-Grid-width = 100m

Langlingen



Map data © OpenStreetMap contributors

lon 10.29579 lat 52.56154

lon 10.28262 lat 52.54955 [nom. scale = 1 / 5000]

pdfmap_20221023_133628_Langlingen_10.2825_52.5555_688.pdf

UTM: 32 U easting 587.00 km northing 5823.00 km
UTM-Grid-width = 100m