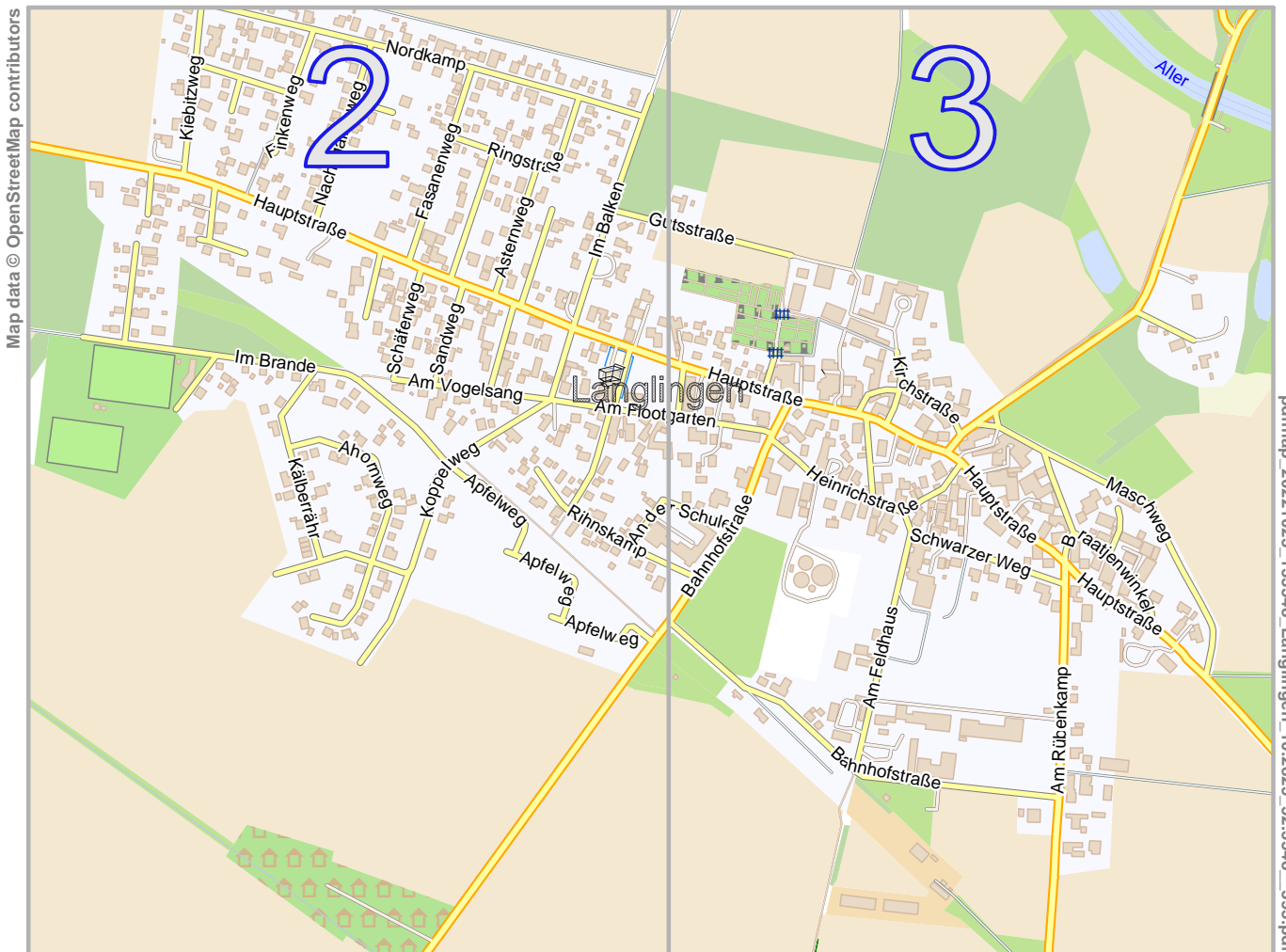


Langlingen

lon 10.29579 lat 52.56081



Map data © OpenStreetMap contributors

pdfmap_20221023_133548_Langlingen_10.2825_52.5548_393.pdf

lon 10.26999 lat 52.54881
[nom. scale = 1 / 10000]

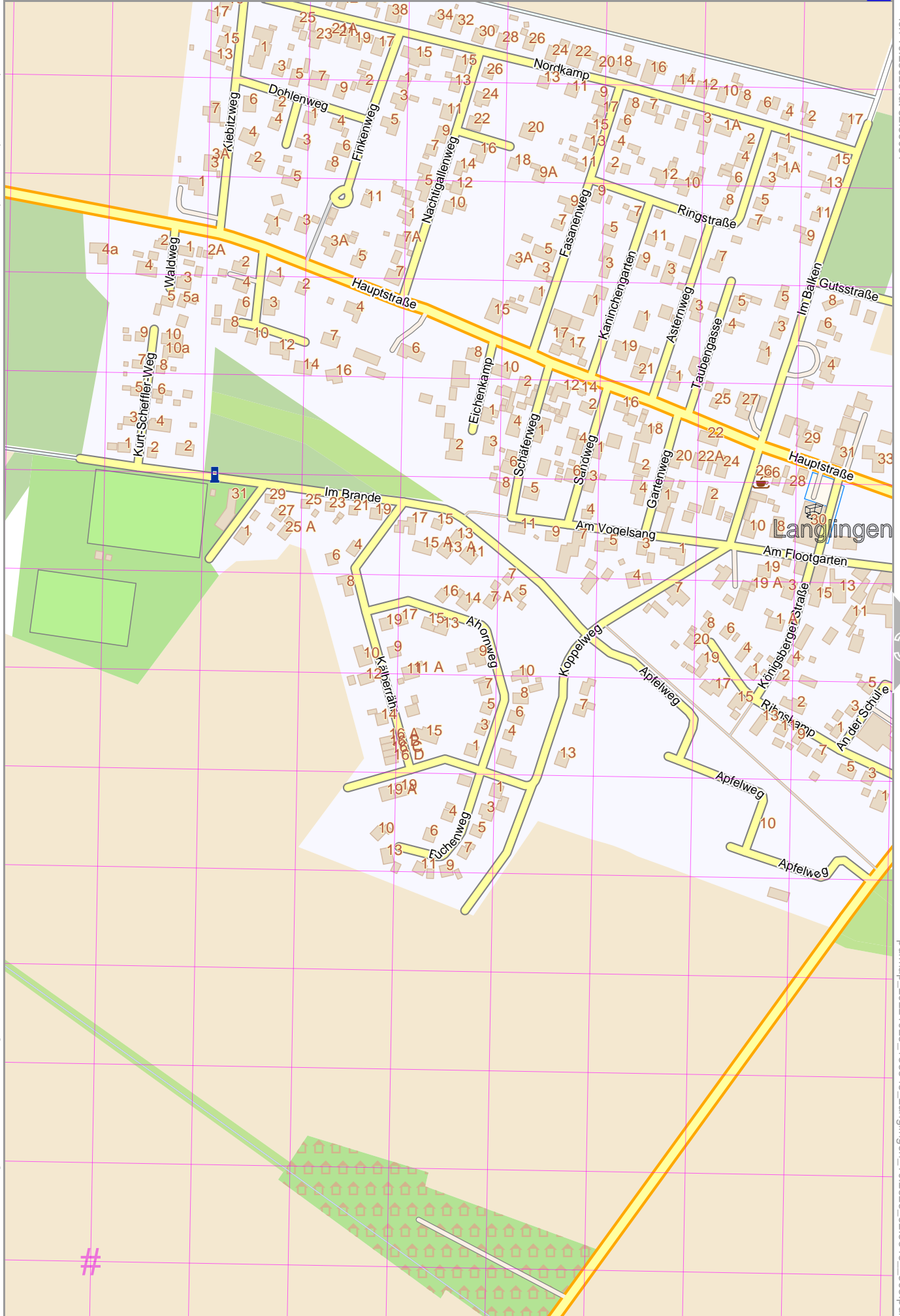
Langlingen

Map data © OpenStreetMap contributors

lon 10.28326 lat 52.56081

lon 10.26999 lat 52.54881 [nom. scale = 1 / 5000]

pdfmap_20221023_133549_Langlingen_102825_52.5548_393.pdf



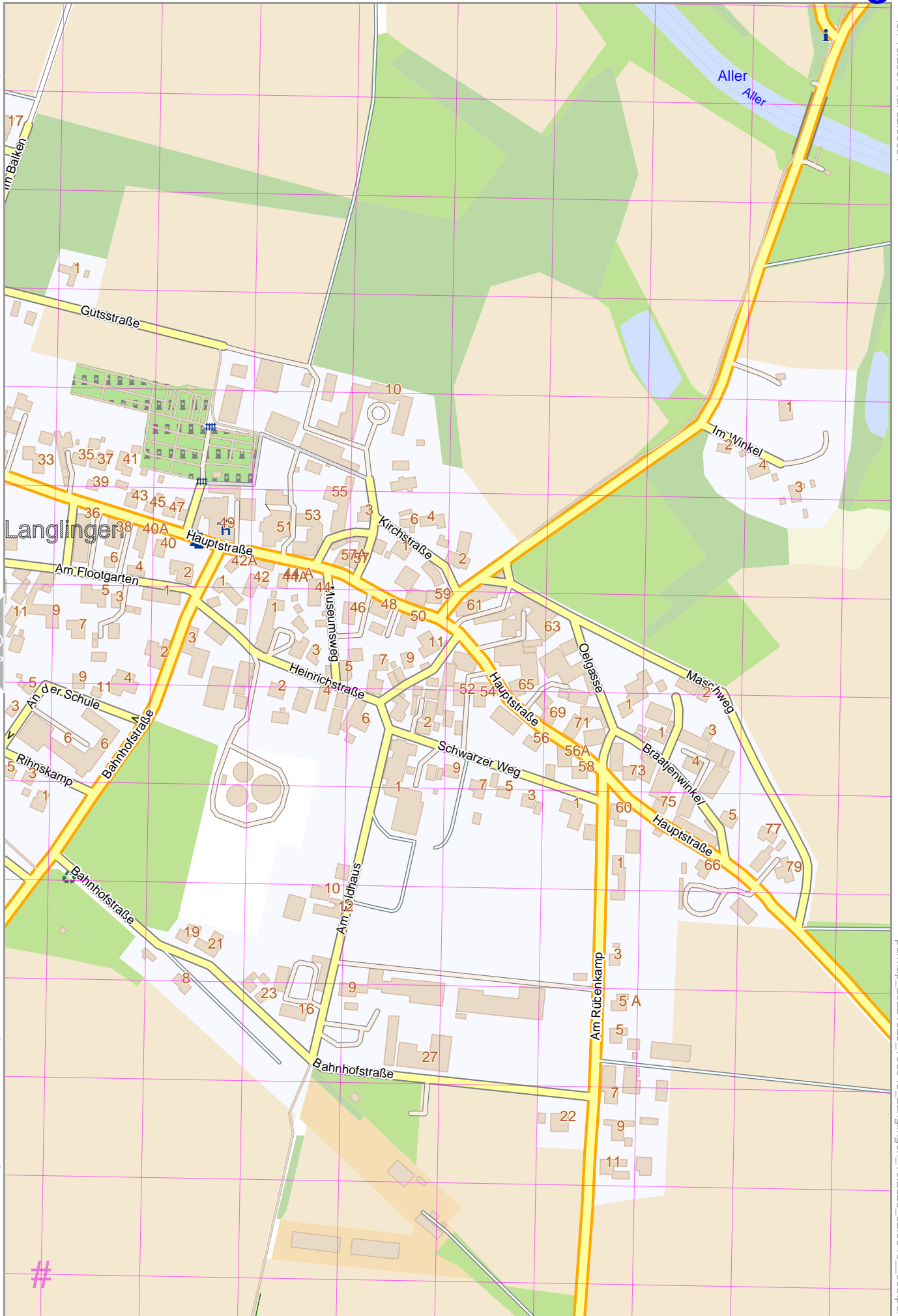
#

3

Langlingen

Map data © OpenStreetMap contributors

lon 10.29579 lat 52.56081



lon 10.28252 lat 52.54881 [nom. scale = 1 / 5000]

pdfmap_20221023_133548_Langlingen_102825_52.5548_393.pdf

UTM: 32 U easting 587.00 km northing 5822.90 km
UTM-Grid-width = 100m