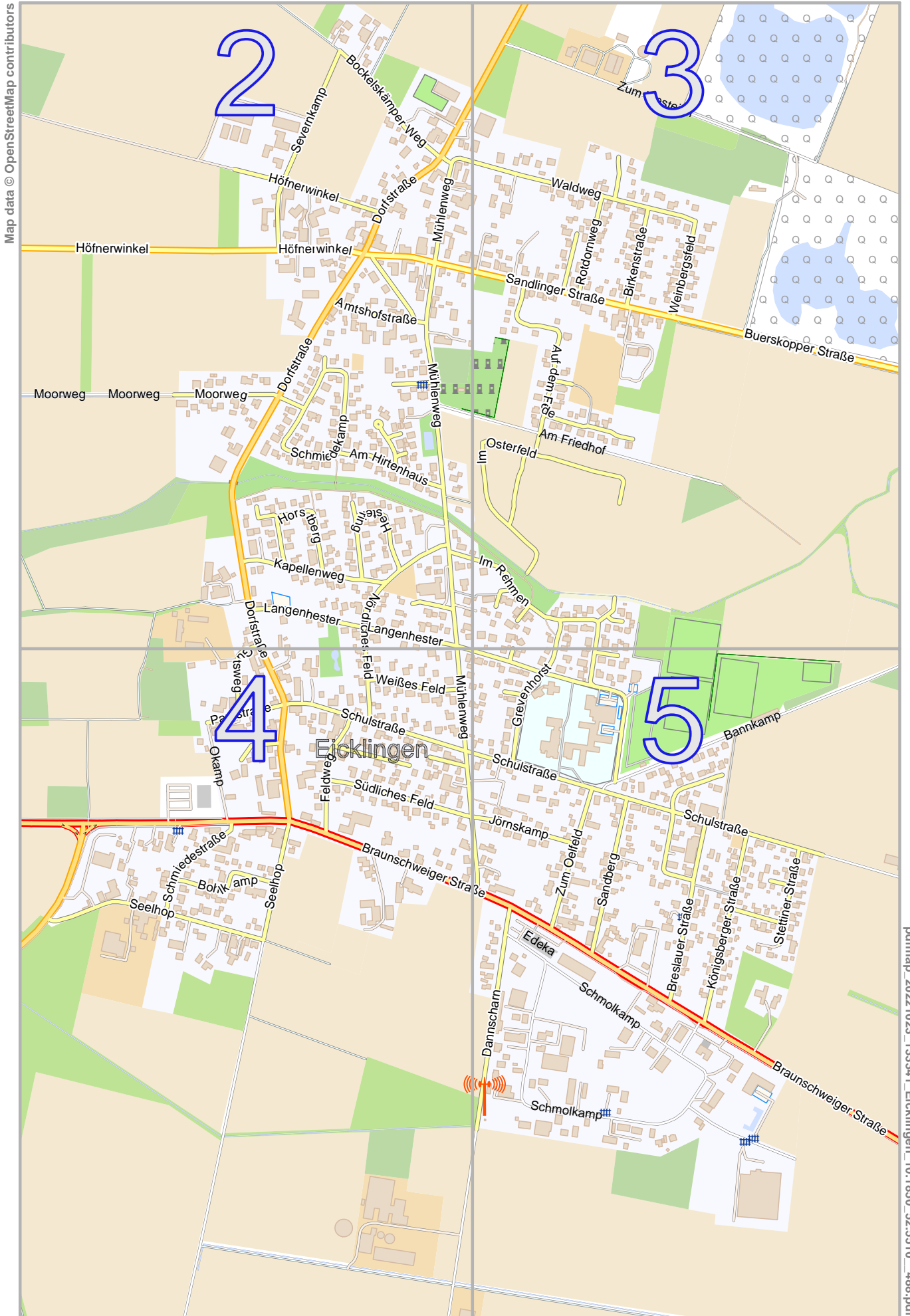


# Eicklingen

lon 10.19829 lat 52.56305



Map data © OpenStreetMap contributors

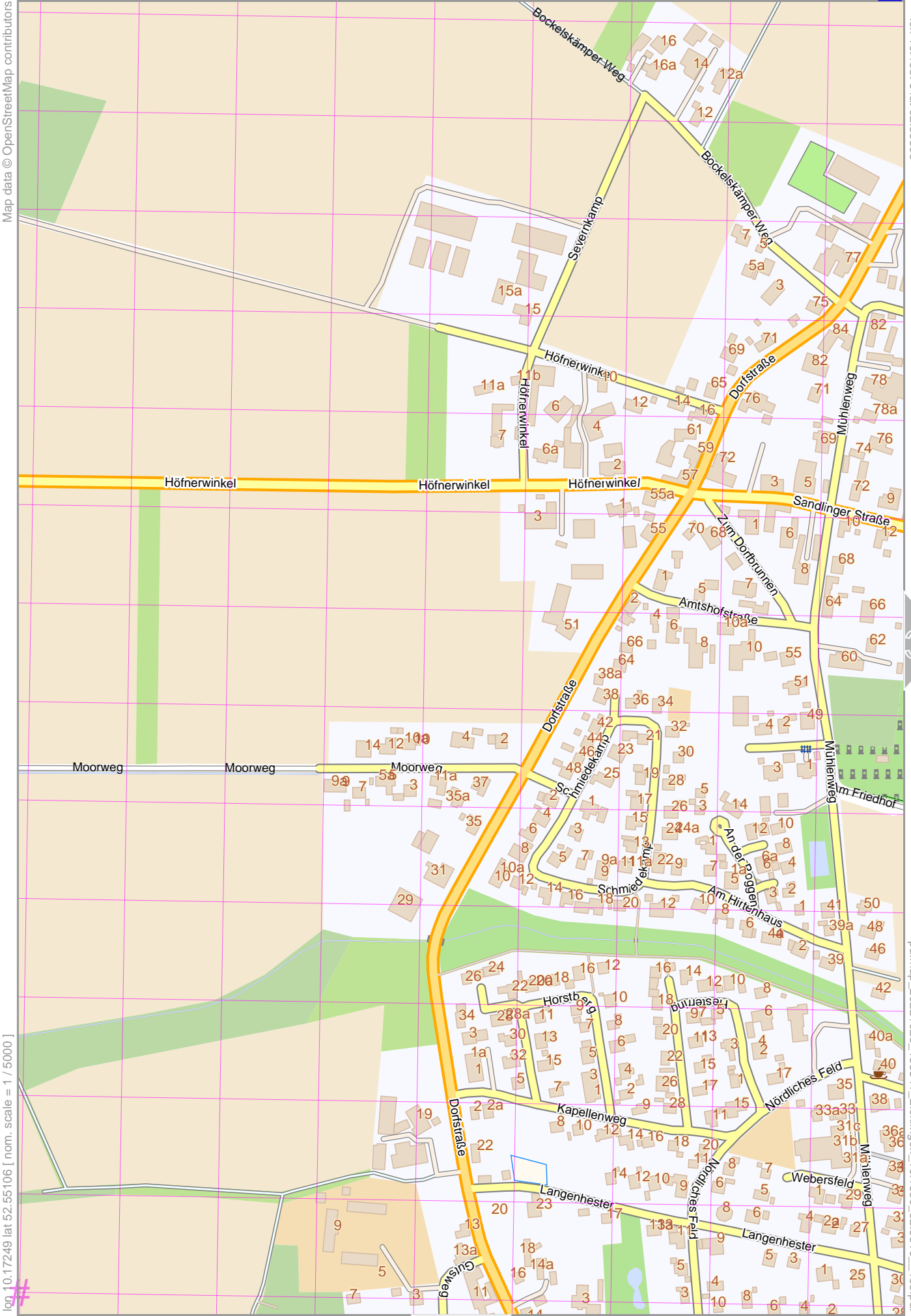
pdfmap\_20221023\_13341\_Eicklingen\_10.1850\_52.5510\_488.pdf

lon 10.17249 lat 52.53951  
[ nom. scale = 1 / 10000 ]

# Eicklingen

Map data © OpenStreetMap contributors

lon 10.18576 lat 52.55305



3

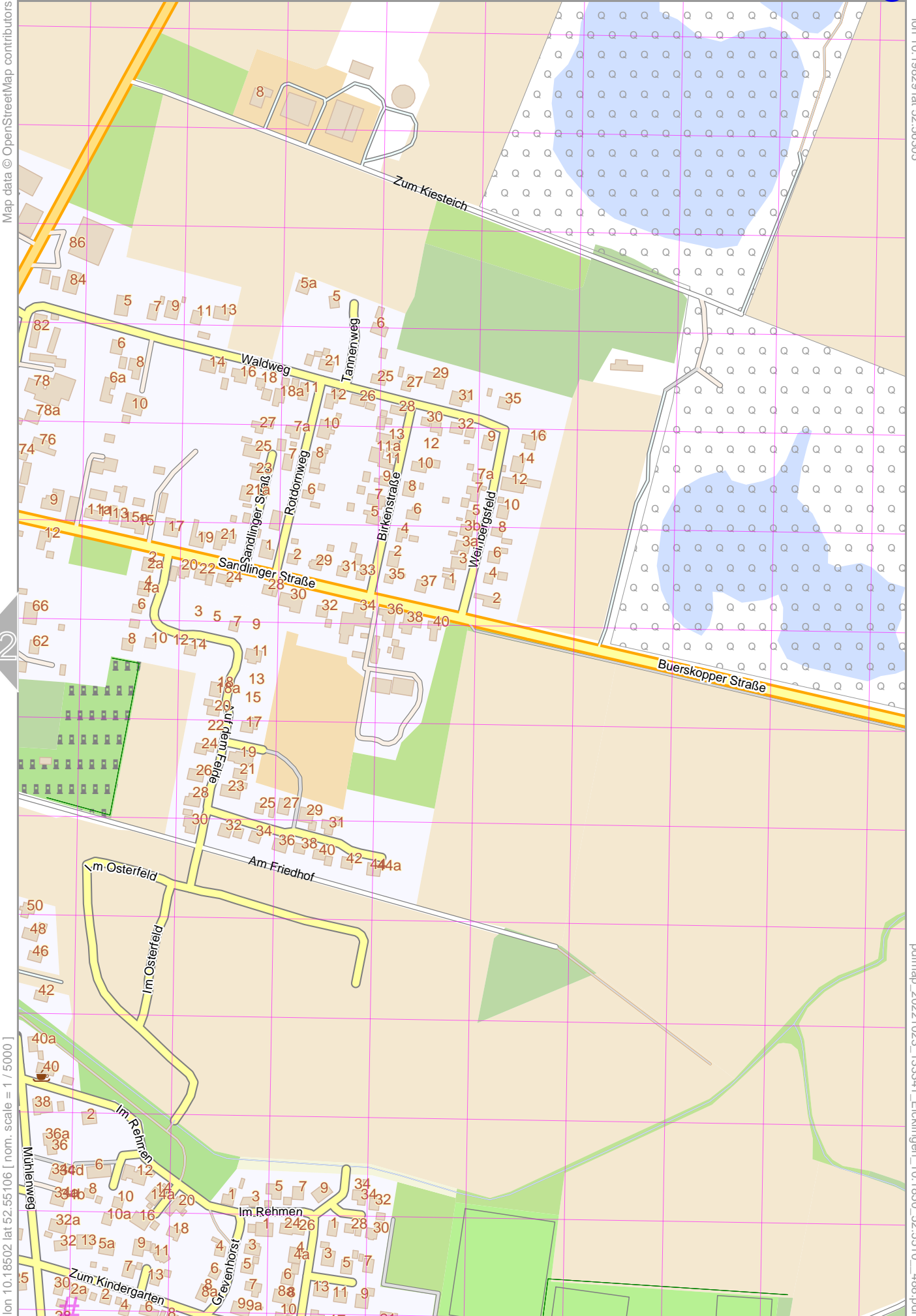
lon 10.17249 lat 52.55106 [ nom. scale = 1 / 5000 ]

pdfmap\_20221023\_133341\_Eicklingen\_10:1850:52:5510\_488.pdf

# UTM: 32 U easting 579.50 km northing 5823.00 km  
UTM-Grid-width = 100m

4

# Eicklingen



Map data © OpenStreetMap contributors

lon 10.18502 lat 52.55106

2

[lon 10.18502 lat 52.55106] nom. scale = 1 / 50000

pdfmap\_20221023\_133341\_Eicklingen\_10:1850\_52:5510\_488.pdf

# UTM: 32 U easting 580.40 km northing 5823.00 km  
UTM-Grid-width = 100m

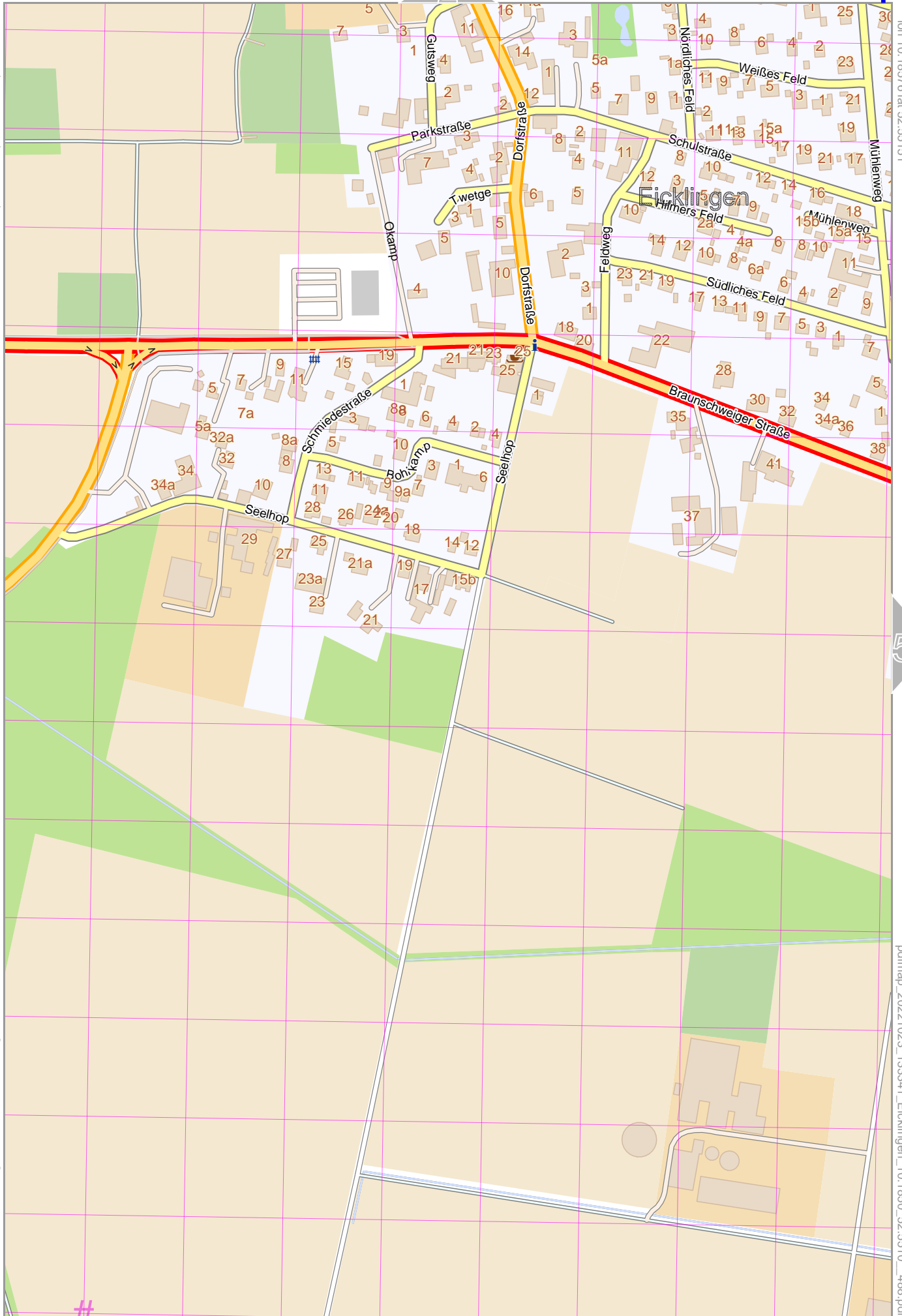
5



# Eicklingen

Map data © OpenStreetMap contributors

[ lon 10.17249 lat 52.53951 | nom. scale = 1 / 5000 ]

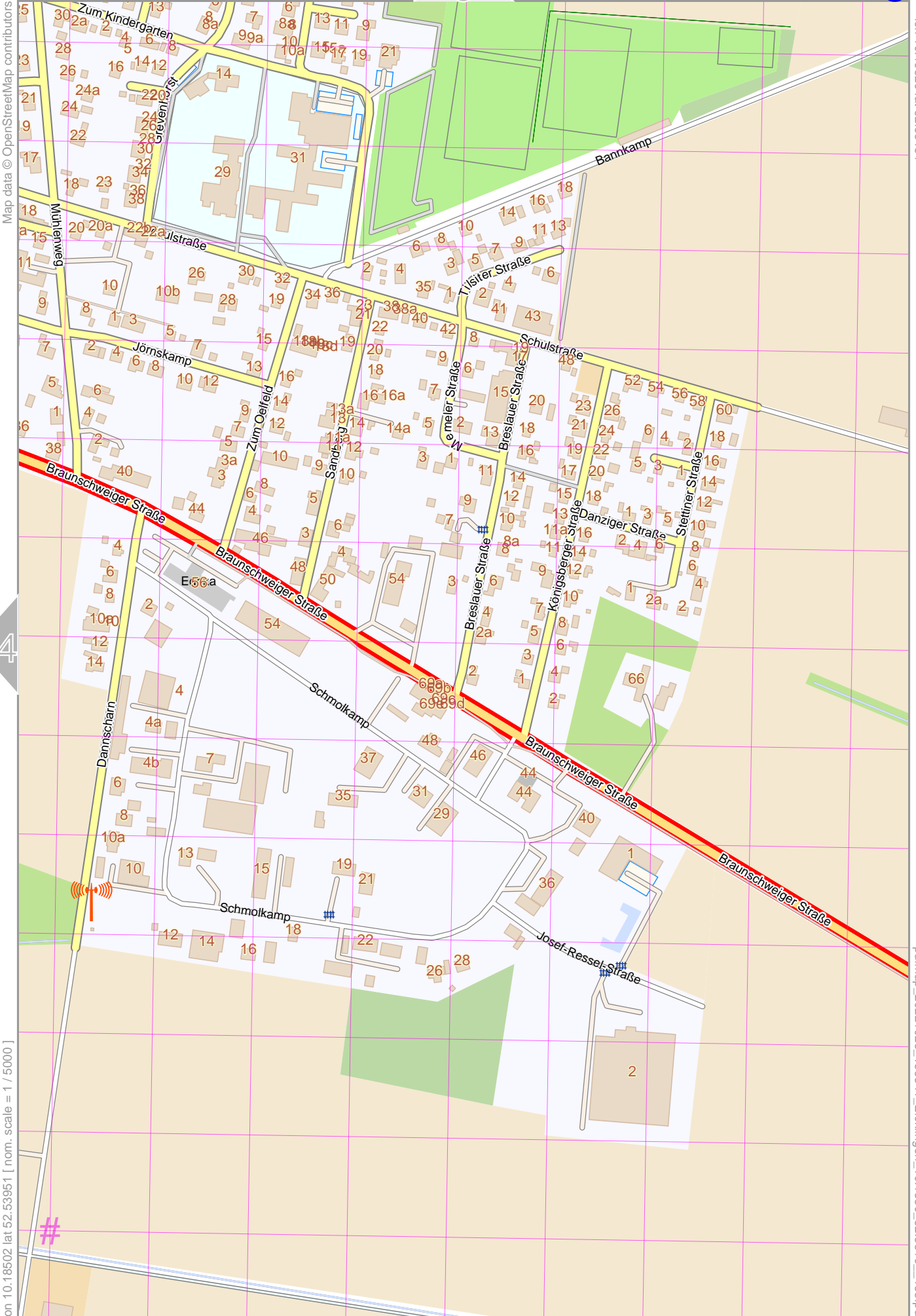


lon 10.18576 lat 52.55151

pdfmap\_20221023\_133341\_Eicklingen\_10.1850\_52.5510\_488.pdf

# UTM: 32 U easting 579.60 km northing 5821.70 km  
UTM-Grid-width = 100m

# Eicklingen



Map data © OpenStreetMap contributors

lon 10.19829 lat 52.55151

[lon 10.18502 lat 52.53951] nom. scale = 1 / 50000

pdfmap\_20221023\_133341\_Eicklingen\_10:1850\_52:5510\_488.pdf

# UTM: 32 U easting 580.40 km northing 5821.80 km  
UTM-Grid-width = 100m