

Langlingen

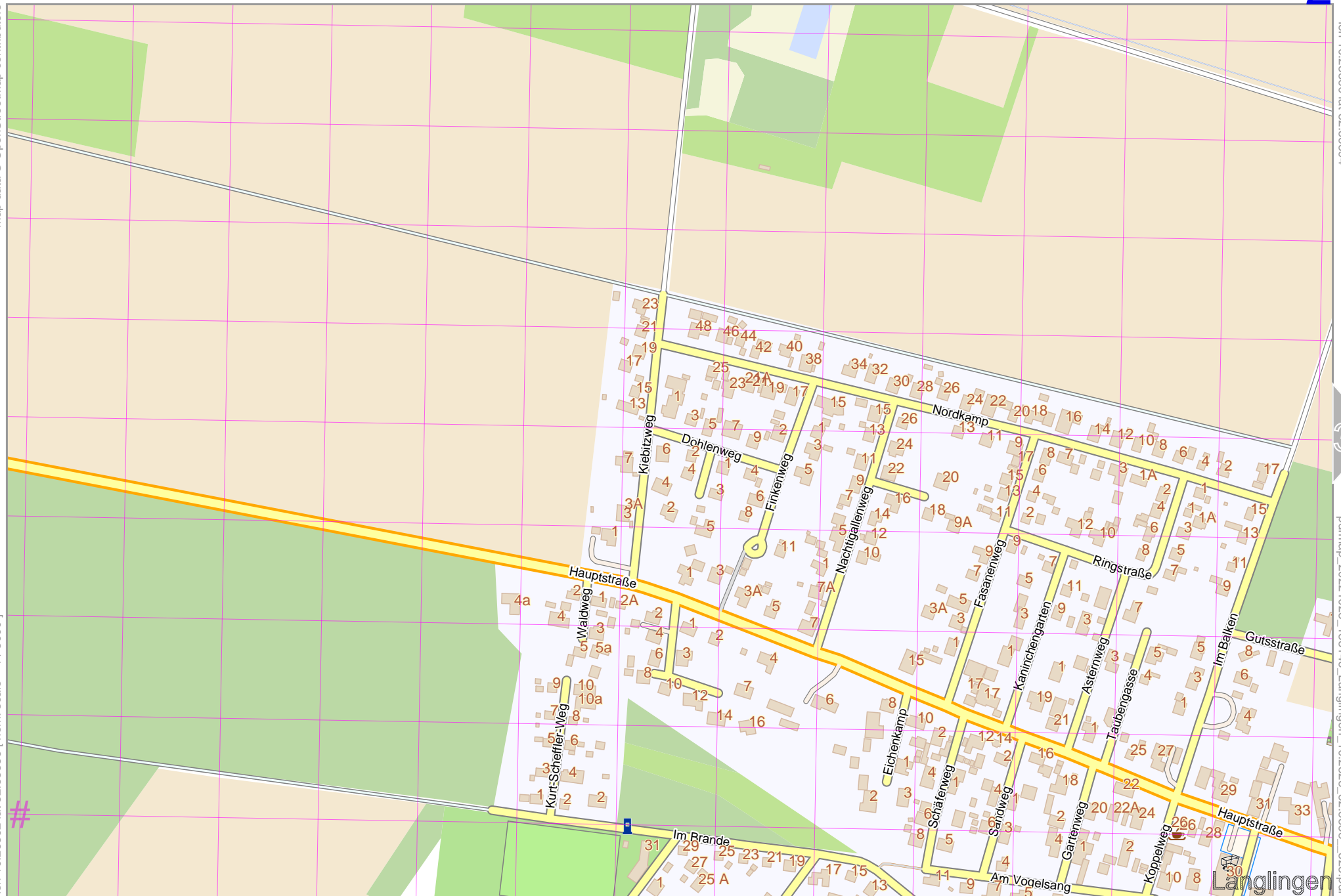
lon 10.30255 lat 52.56394

Map data © OpenStreetMap contributors



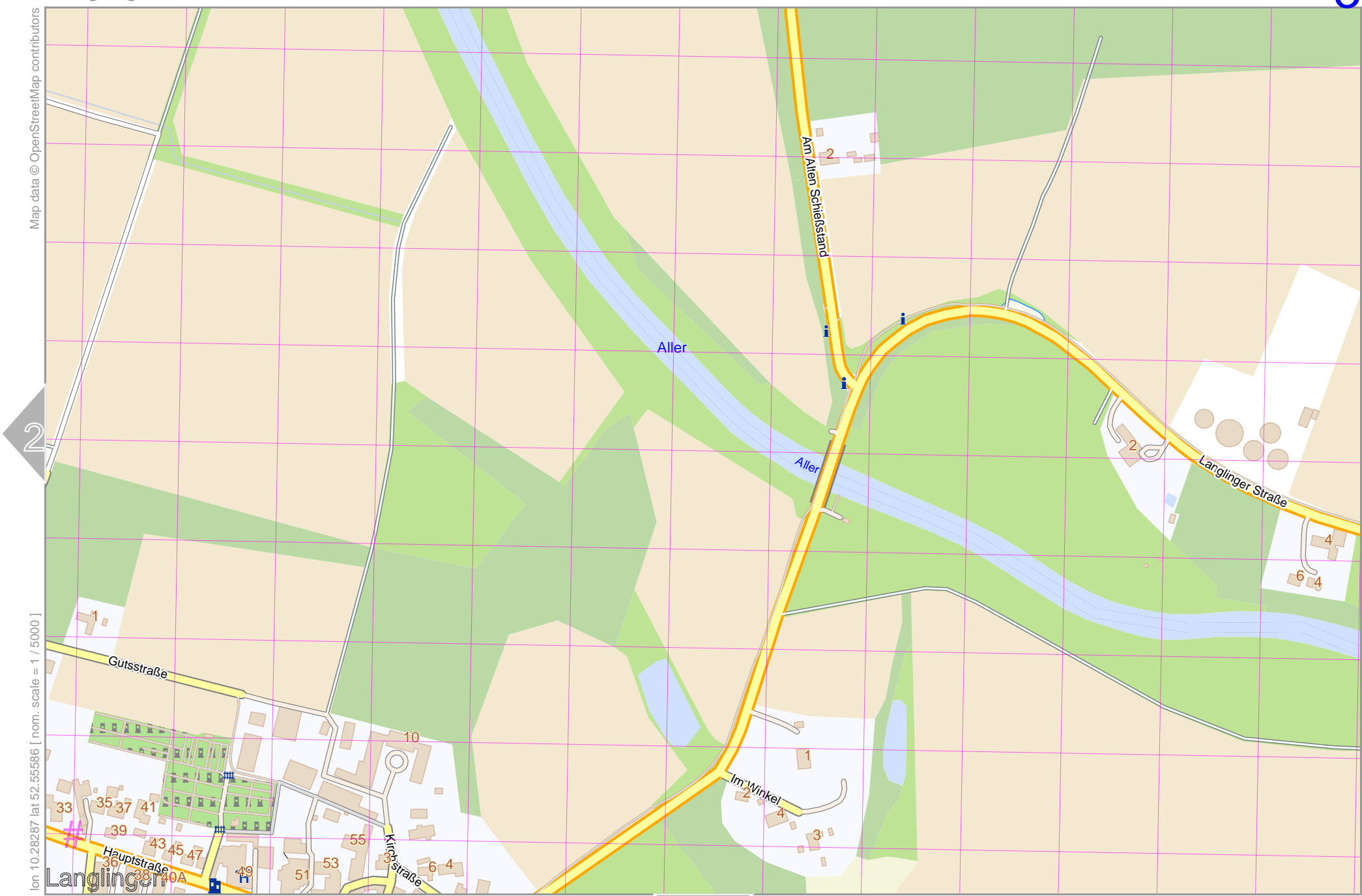
pdfmap_20221023_133146_Langlingen_10.2828_52.5558_525.pdf

lon 10.26392 lat 52.54822
[nom. scale = 1 / 10000]



Map data © OpenStreetMap contributors

lon 10.30265 lat 52.56394



lon 10.28287 lat 52.55586 [nom. scale = 1 / 5000]

pdfmap_20221023_133146_Langlingen_10.2828_52.5558_525.pdf

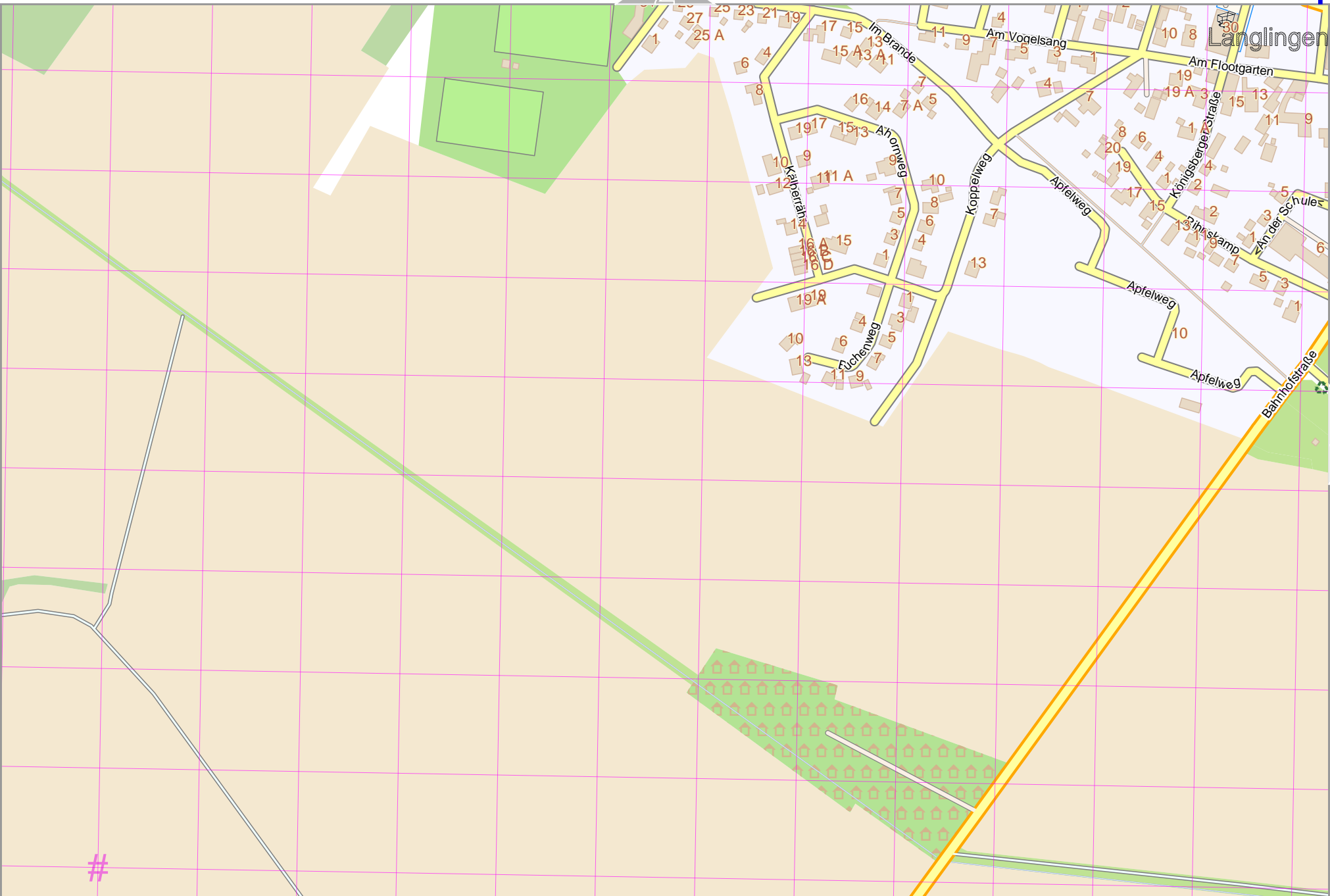
UTM: 32 U easting 587.00 km northing 5823.70 km

UTM-Grid-width = 100m

Langlingen

Map data © OpenStreetMap contributors

lon 10.26392 lat 52.54822 [nom. scale = 1 / 5000]



lon 10.26392 lat 52.54822

pdfmap_20221023_133146_Langlingen_10.26392_52.54822.pdf

#

UTM: 32 U easting 585.80 km northing 5822.80 km
UTM-Grid-width = 100m

Langlingen

Langlingen

Map data © OpenStreetMap contributors

lon 10.28287 lat 52.54822 [nom. scale = 1 / 5000]

lon 10.30265 lat 52.55631

pdfmap_20221023_133146_Langlingen_10.2828_52.5556_525.pdf

UTM: 32 U easting 587.00 km northing 5822.80 km
UTM-Grid-width = 100m

