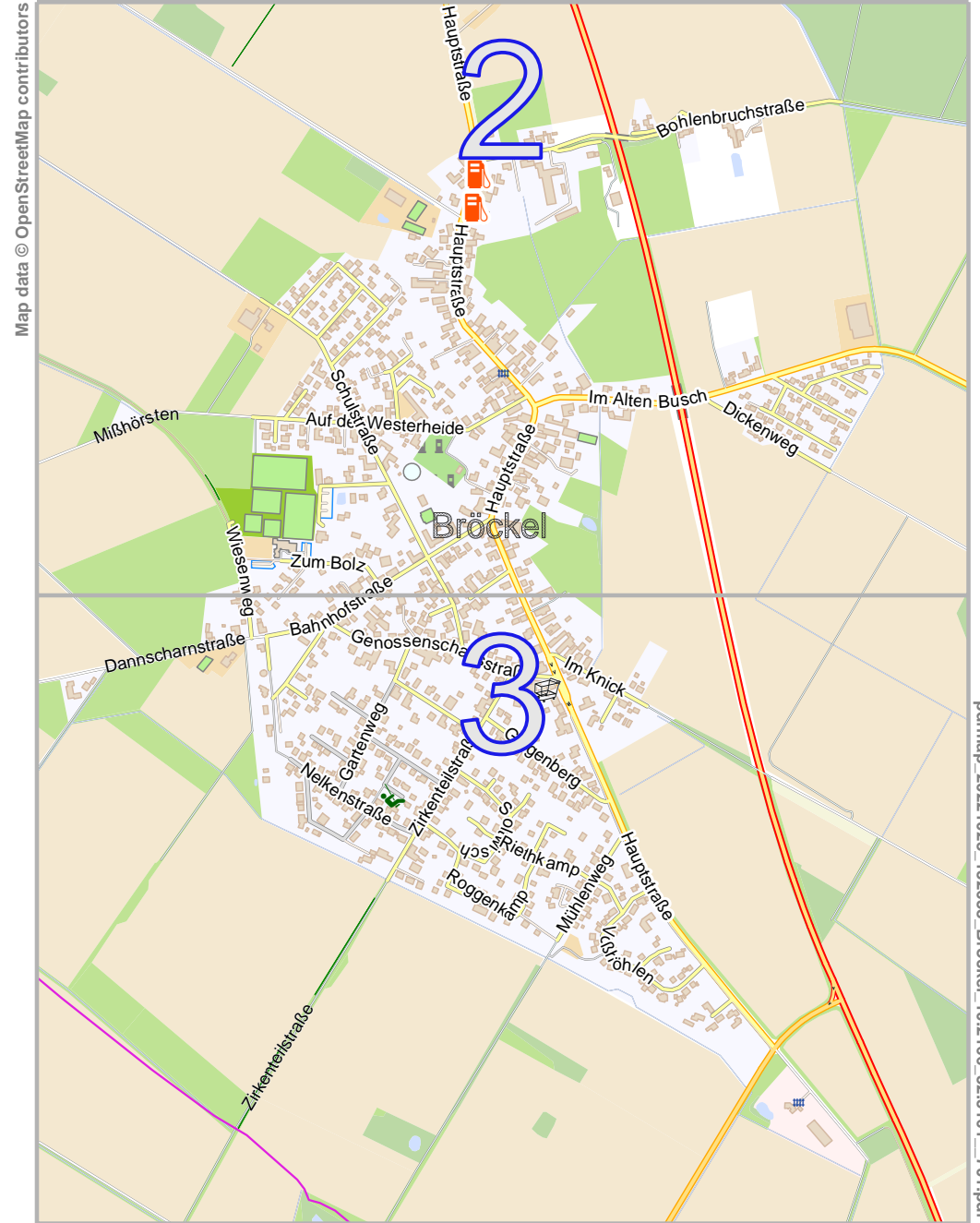


# Bröckel

lon 10.23135 lat 52.52831



Map data © OpenStreetMap contributors

pdfmap\_20221023\_132658\_Brockel\_10.2166\_52.5161\_701.pdf

lon 10.20186 lat 52.50472  
[ nom. scale = 1 / 15000 ]

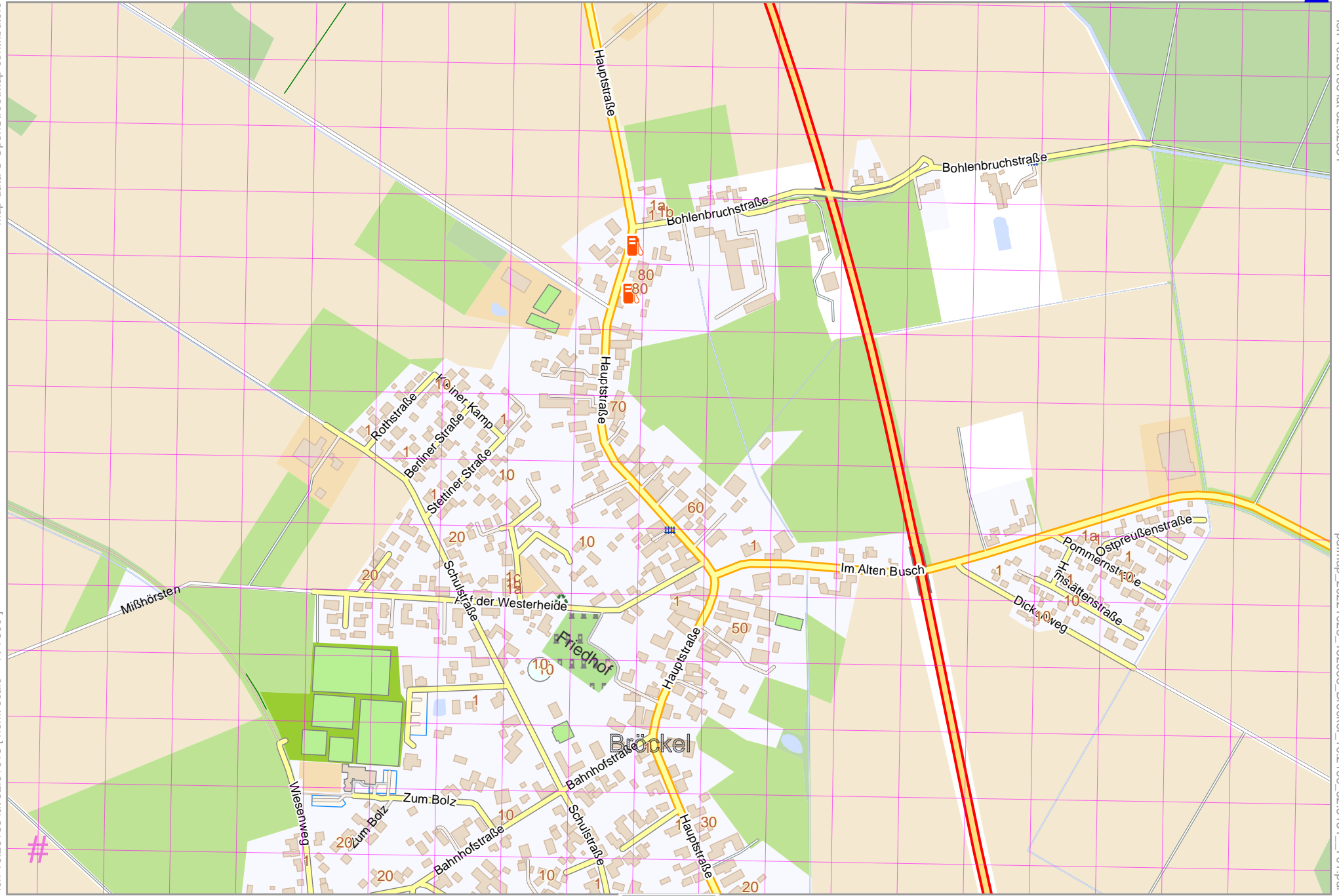
Map data © OpenStreetMap contributors

lon 10.231351 lat 52.52931

lon 10.20186 lat 52.51618 [ nom. scale = 1 / 7500 ]

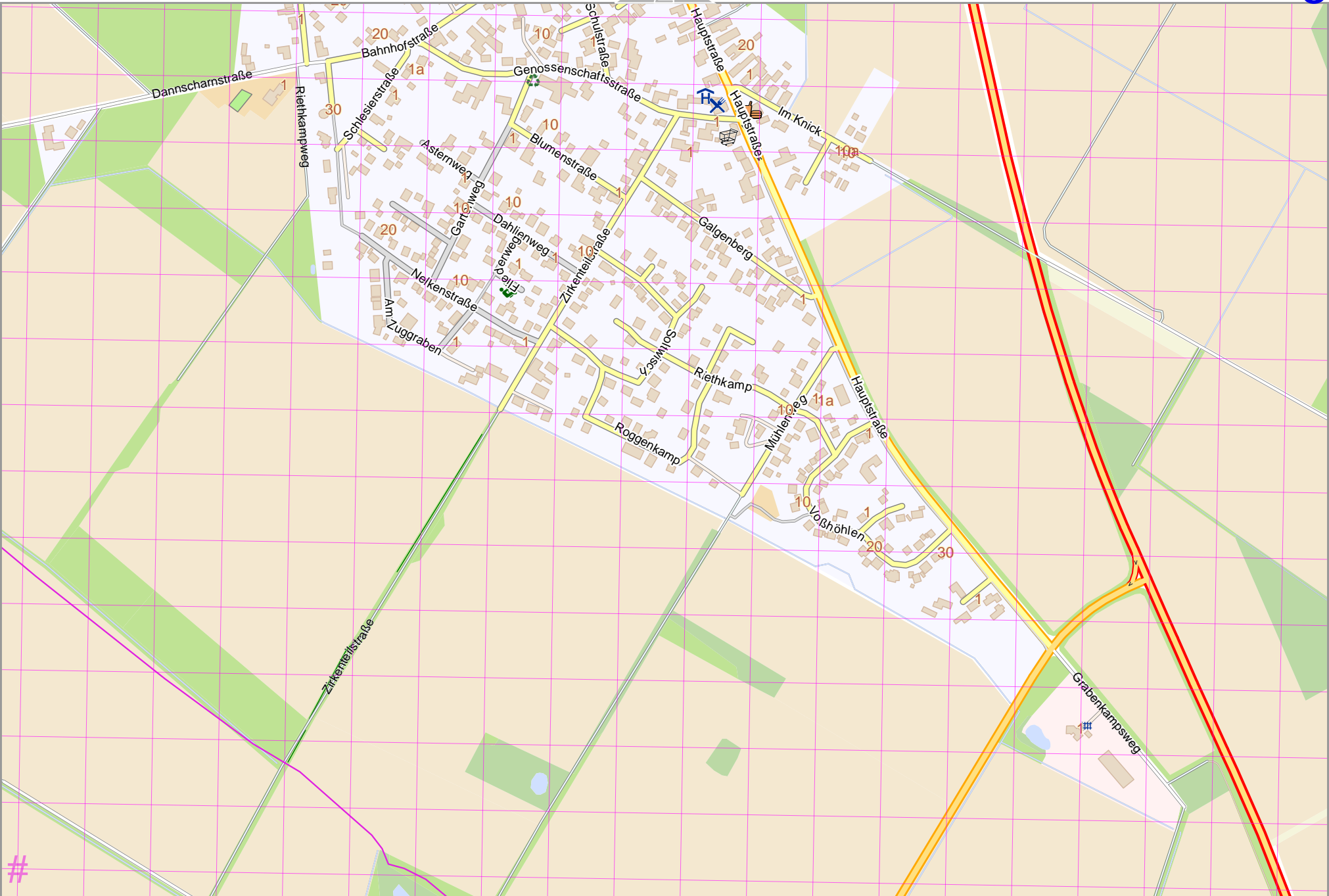
pdfmap\_20221023\_132658\_Brockel\_10.2166\_52.5161\_701.pdf

# UTM: 32 U easting 581.60 km northing 5819.20 km  
UTM-Grid-width = 100m



Map data © OpenStreetMap contributors

lon 10.20186 lat 52.50472 [ nom. scale = 1 / 7500 ]



lon 10.23135 lat 52.51685

pdfmap\_20221023\_132658\_Brockel\_10.2166\_52.5161\_701.pdf

# UTM: 32 U easting 581.60 km northing 5817.90 km  
UTM-Grid-width = 100m