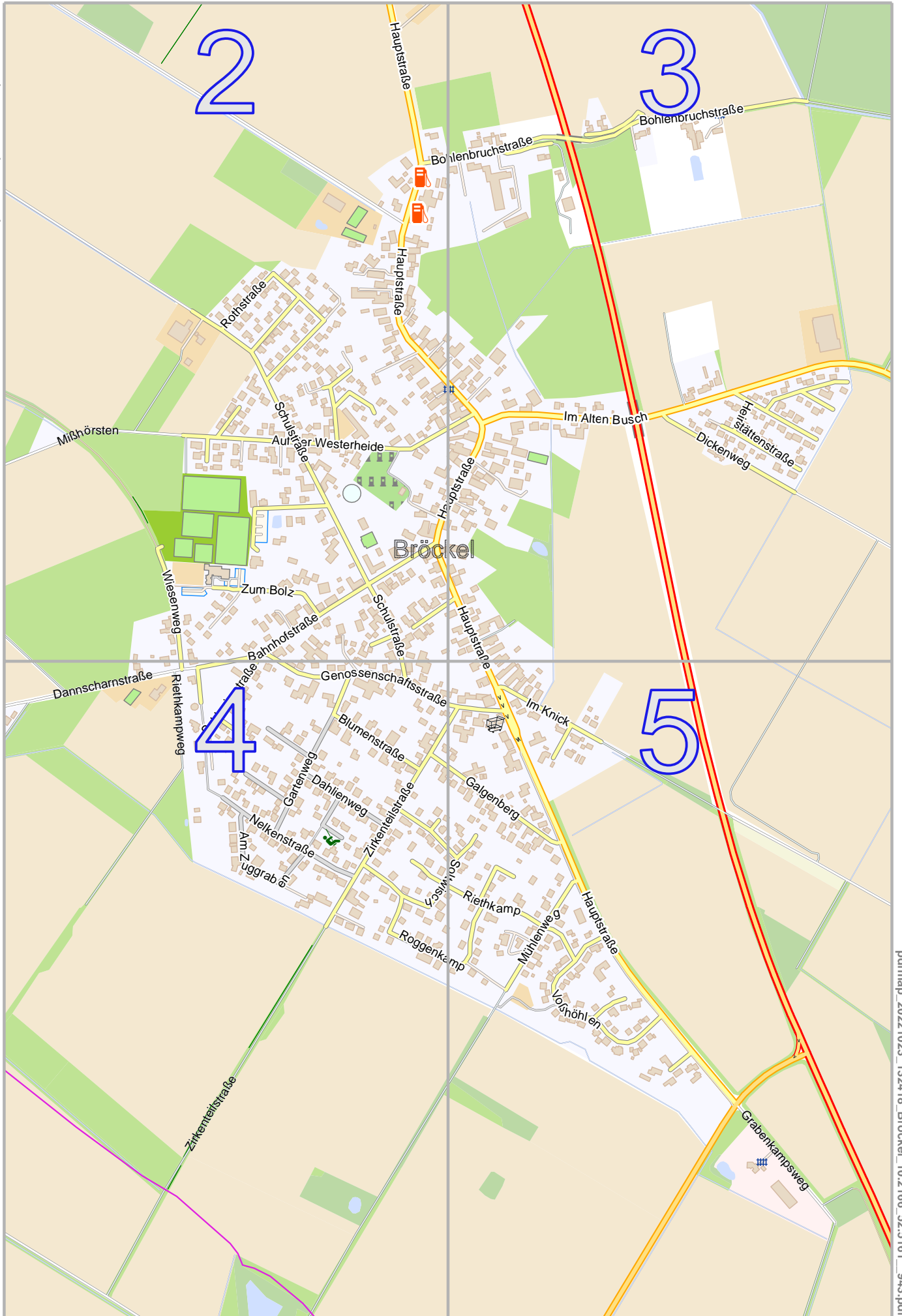


# Bröckel

lon 10.22986 lat 52.52818

Map data © OpenStreetMap contributors



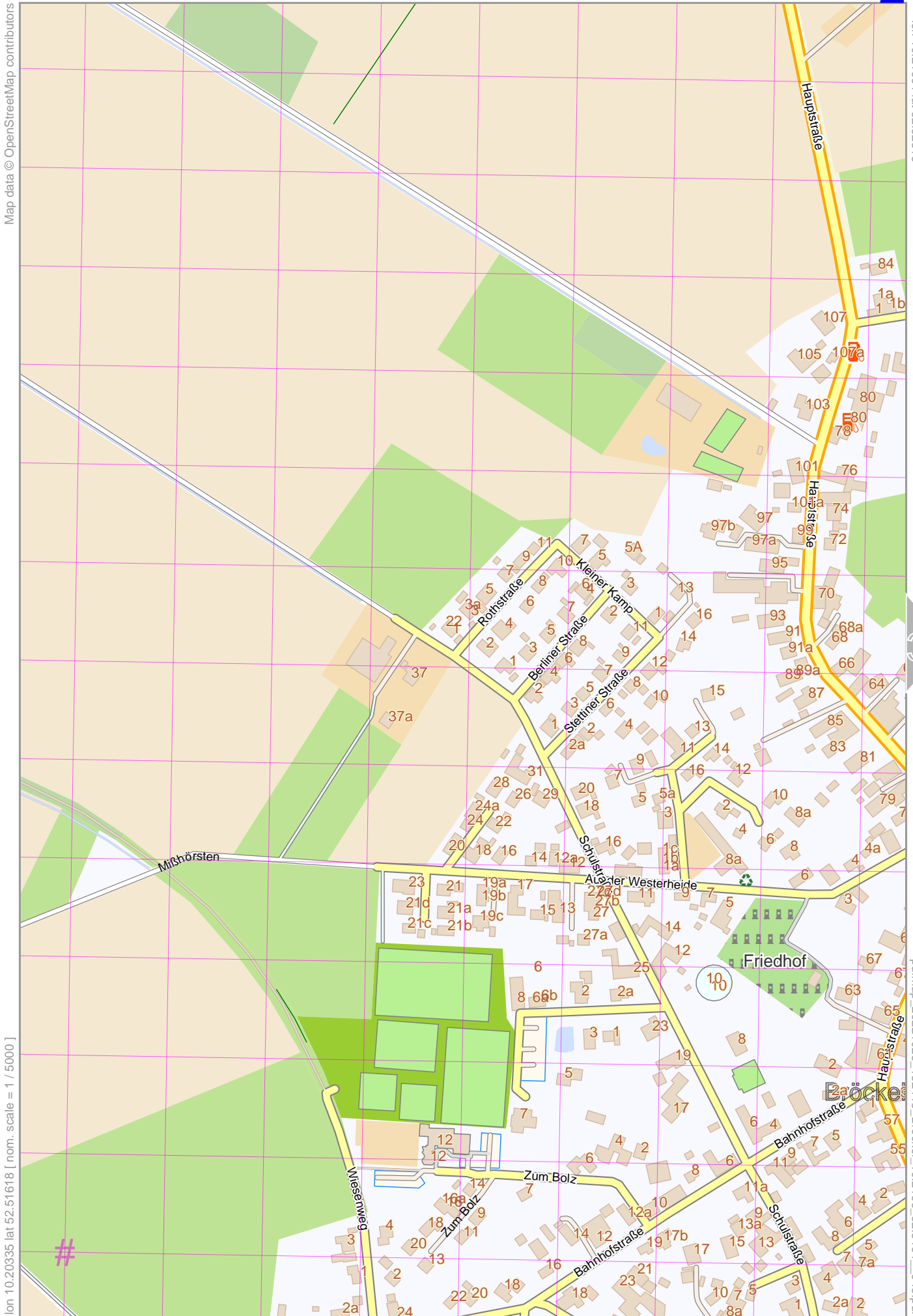
pdfmap\_20221023\_132418\_Brockel\_10.2166\_52.5161\_943.pdf

lon 10.20335 lat 52.50418  
[ nom. scale = 1 / 10000 ]

# Bröckel

Map data © OpenStreetMap contributors

lon 10.21661 lat 52.52818



lon 10.20335 lat 52.51618 [ nom. scale = 1 / 5000 ]

pdfmap\_20221023\_132418\_Brockel\_10.2166\_52.5161\_943.pdf

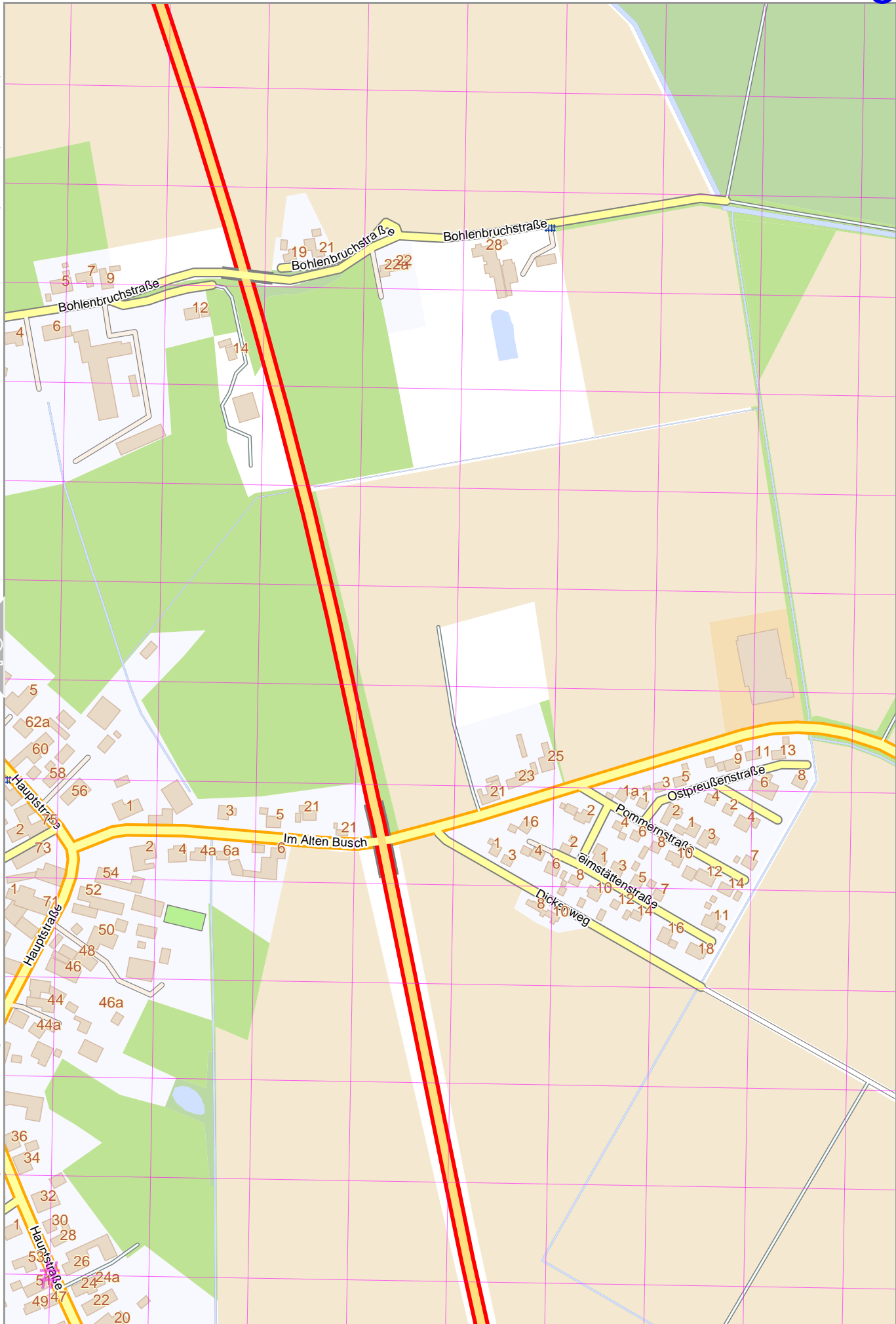
# UTM: 32 U easting 581.70 km northing 5819.20 km  
UTM-Grid-width = 100m



# Bröckel

Map data © OpenStreetMap contributors

lon 10.229861 lat 52.52818



[lon 10.21661 lat 52.51618 [ nom. scale = 1 / 50000 ]

pdfmap\_20221023\_132418\_Brockel\_102166\_52.5161\_943.pdf

# UTM: 32 U easting 582.60 km northing 5819.20 km  
UTM-Grid-width = 100m

5

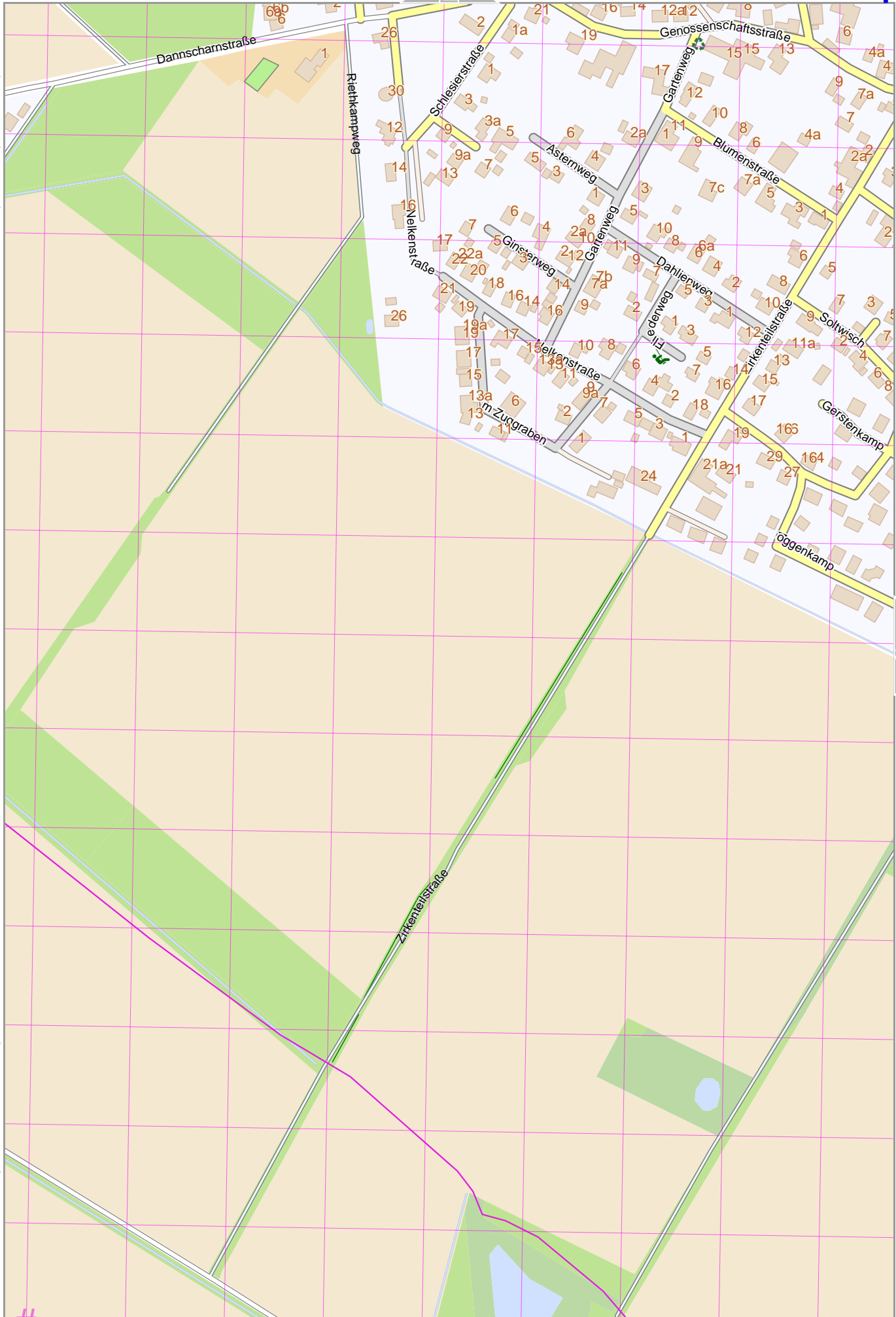
# Bröckel

Map data © OpenStreetMap contributors

lon 10.21661 lat 52.51618

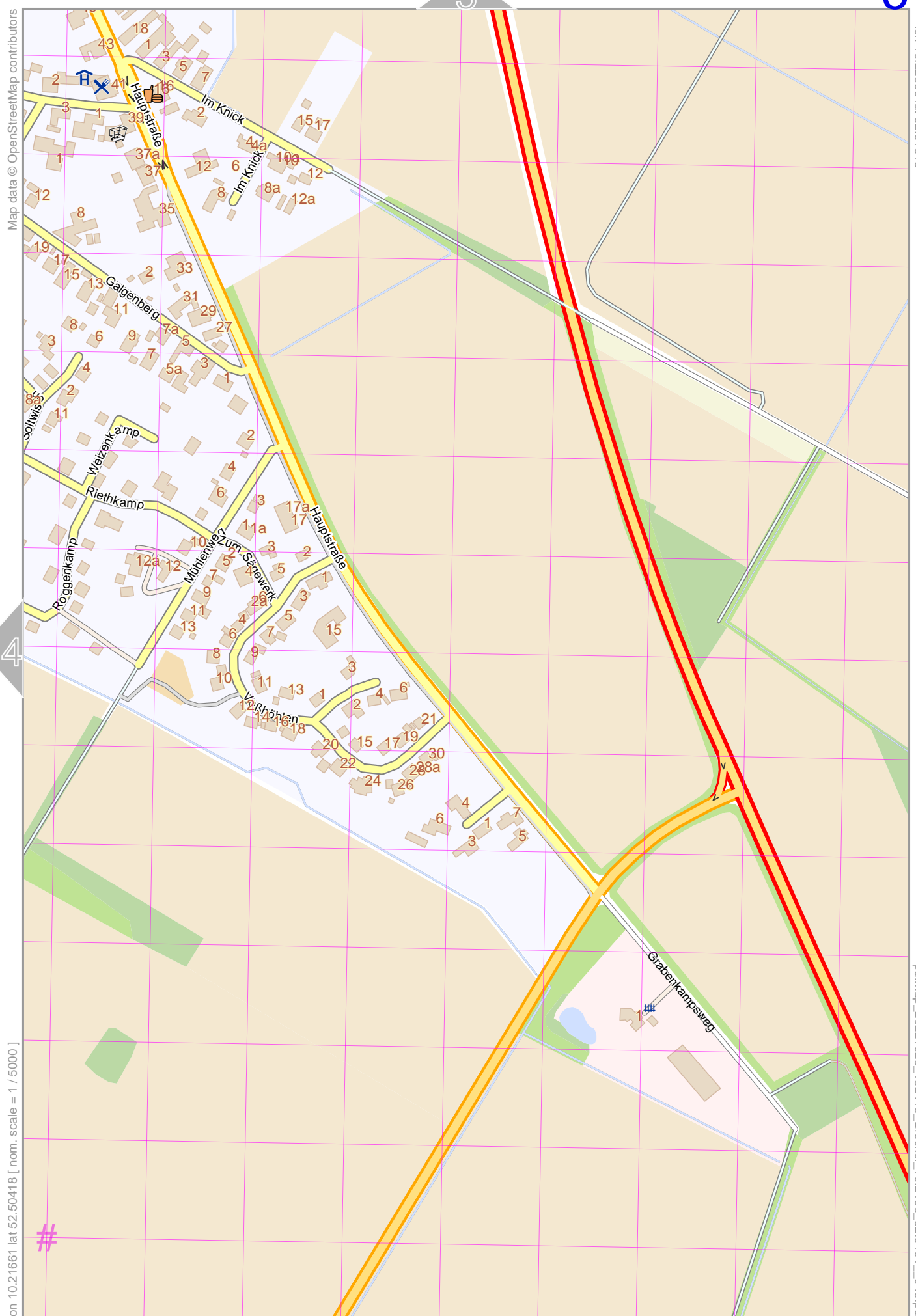
[ nom. scale = 1 / 50000 ]  
lon 10.20335 lat 52.50418

pdfmap\_20221023\_132418\_Brockel\_10.2166\_52.5161\_943.pdf





# Bröckel



Map data © OpenStreetMap contributors

lon 10.22986 lat 52.51618

[lon 10.21661 lat 52.50418 [ nom. scale = 1 / 5000 ]

pdfmap\_20221023\_132418\_Brockel\_10.2166\_52.5161\_943.pdf

# UTM: 32 U easting 582.60 km northing 5817.90 km  
UTM-Grid-width = 100m