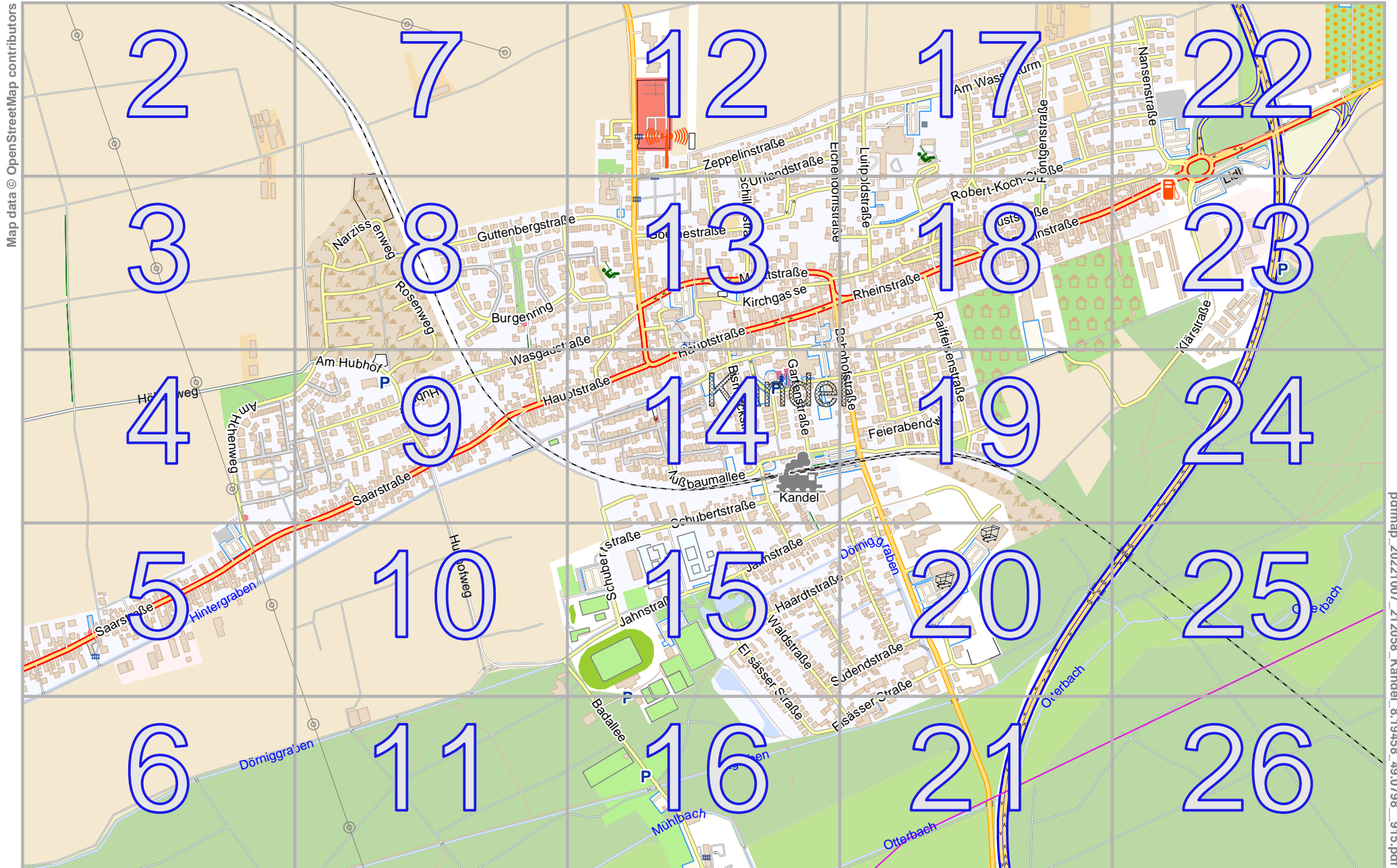


Kandel

lon 8.21743 lat 49.08941




Map data © OpenStreetMap contributors

lon 8.17175 lat 49.07030
[nom. scale = 1 / 12500]

pdfmap_20221007_212058_Kandel_8.19458_49.0798_915.pdf

Kandel

2



UTM: 32 U easting 439.60 km northing 5437.40 km
 UTM-Grid-width = 100m

Kandel


Map data © OpenStreetMap contributors

lon 8.17175 lat 49.08176 [nom. scale = 1 / 2500]

lon 8.18088 lat 49.08559

pdfmap_20221007_212058_Kandel_8.19458_49.0798_915.pdf

UTM: 32 U easting 439.60 km northing 5436.90 km
UTM-Grid-width = 100m



2

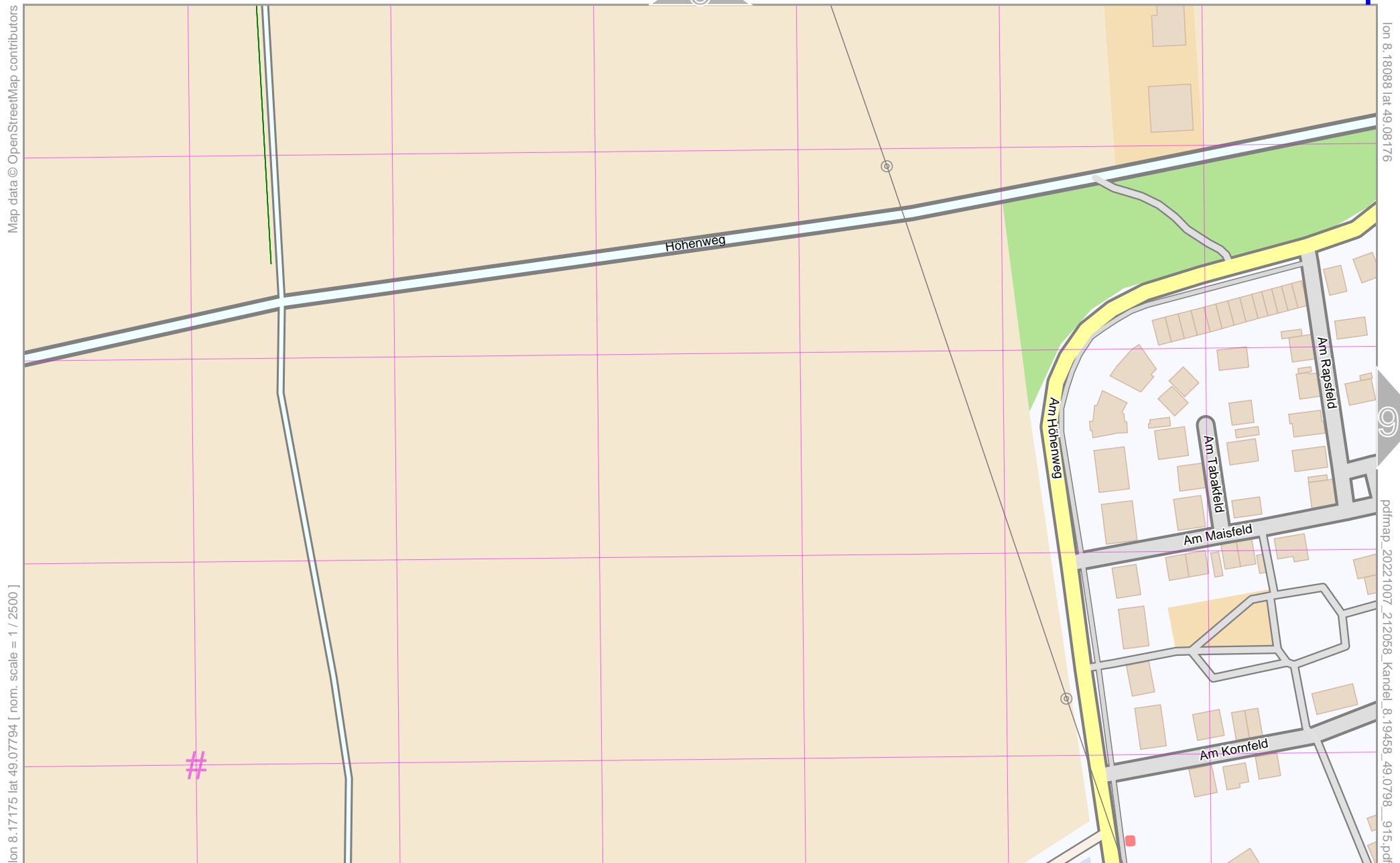
3

4

Kandel

3

4



Map data © OpenStreetMap contributors

lon 8.18088 lat 49.08176

lon 8.17175 lat 49.07794 [nom. scale = 1 / 2500]

pdfmap_20221007_212058_Kandel_8.19458_49.0798_915.pdf

UTM: 32 U easting 439.60 km northing 5436.50 km
UTM-Grid-width = 100m

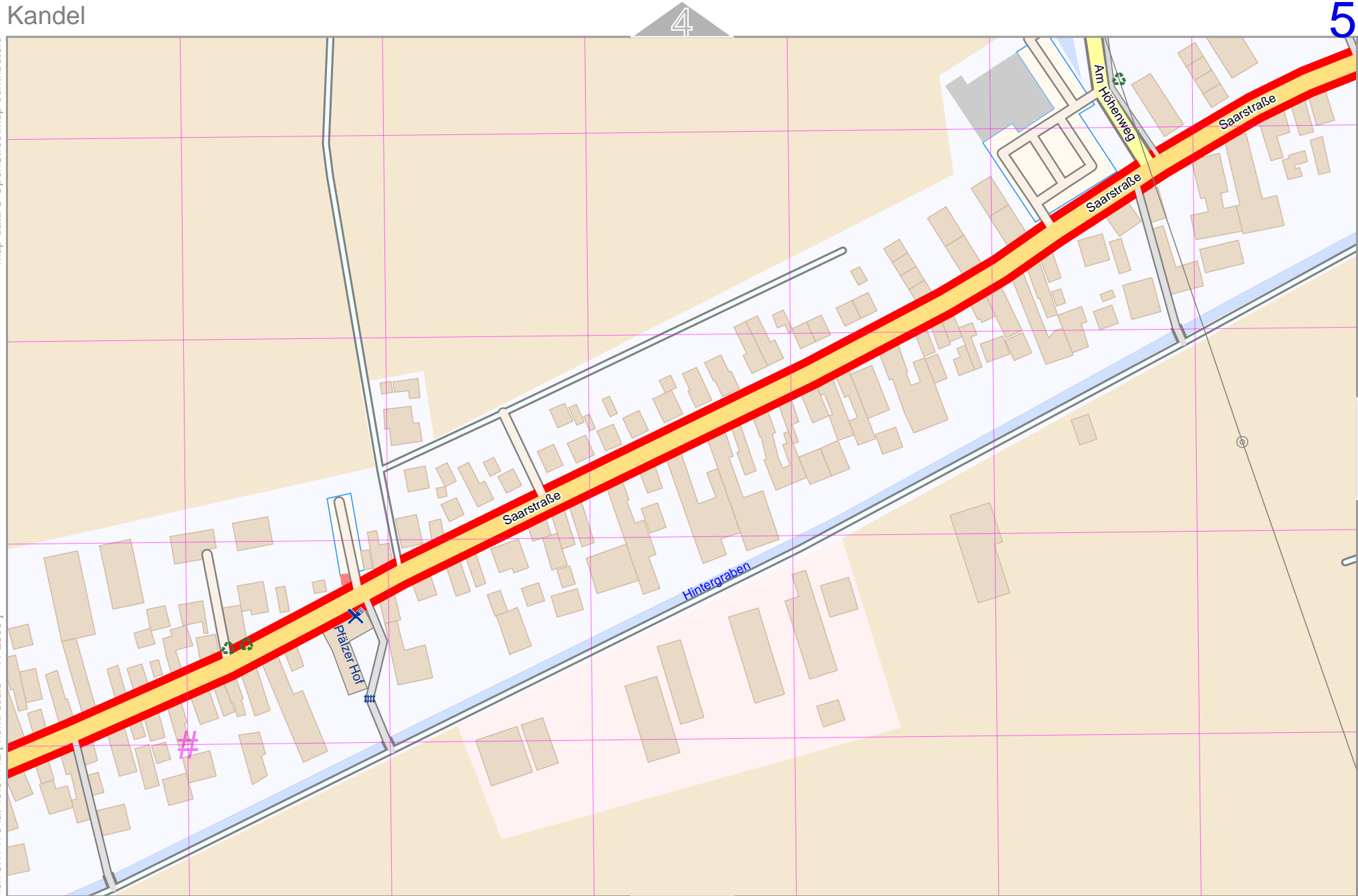
5

Kandel

Map data © OpenStreetMap contributors

lon 8.17175 lat 49.07412 [nom. scale = 1 / 2500]

UTM: 32 U easting 439.60 km northing 5436.10 km
UTM-Grid-width = 100m



4

5

lon 8.18088 lat 49.07794

10

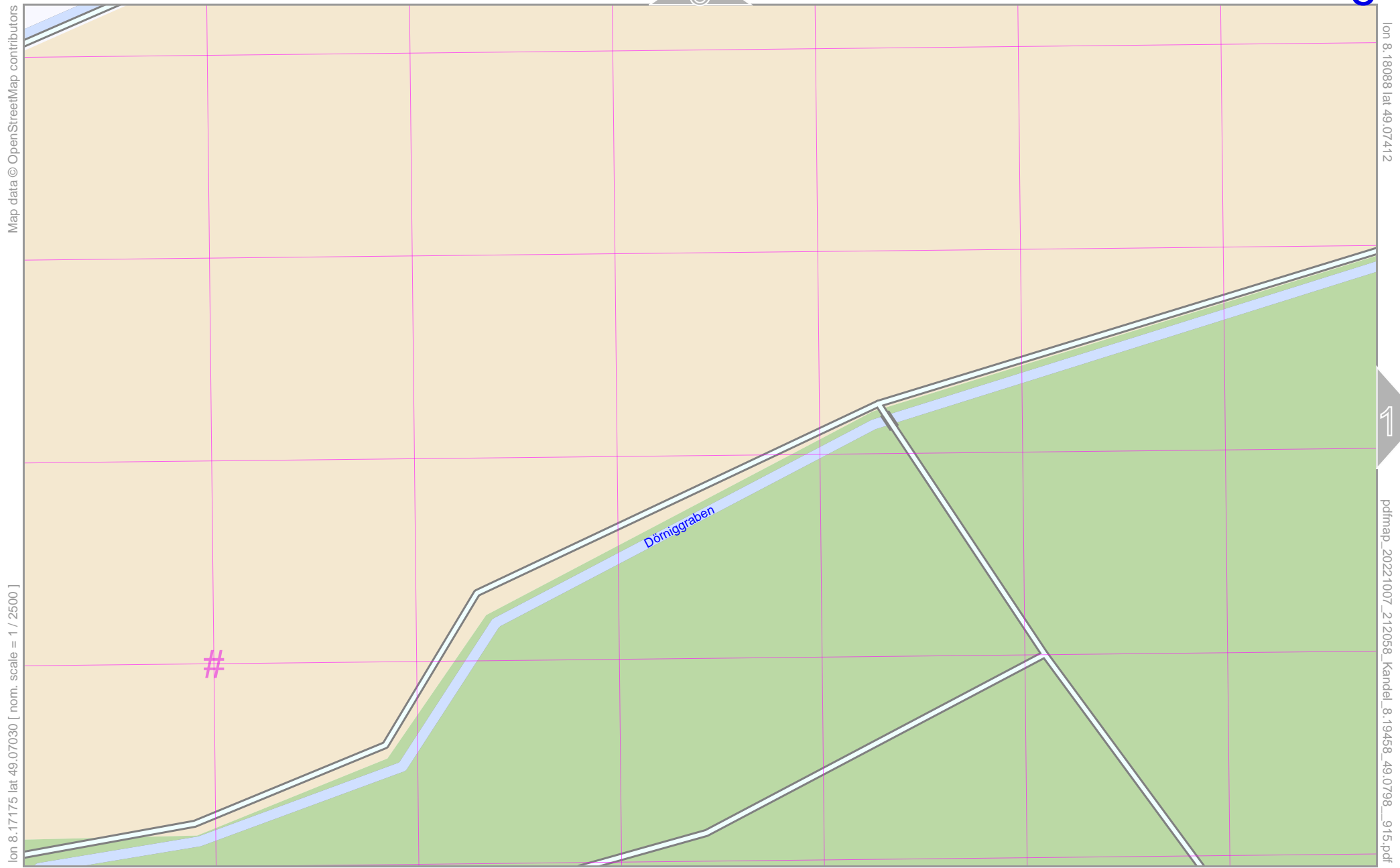
pdfmap_20221007_212058_Kandel_8:19458_49.0798_915.pdf

6

Kandel

5

6



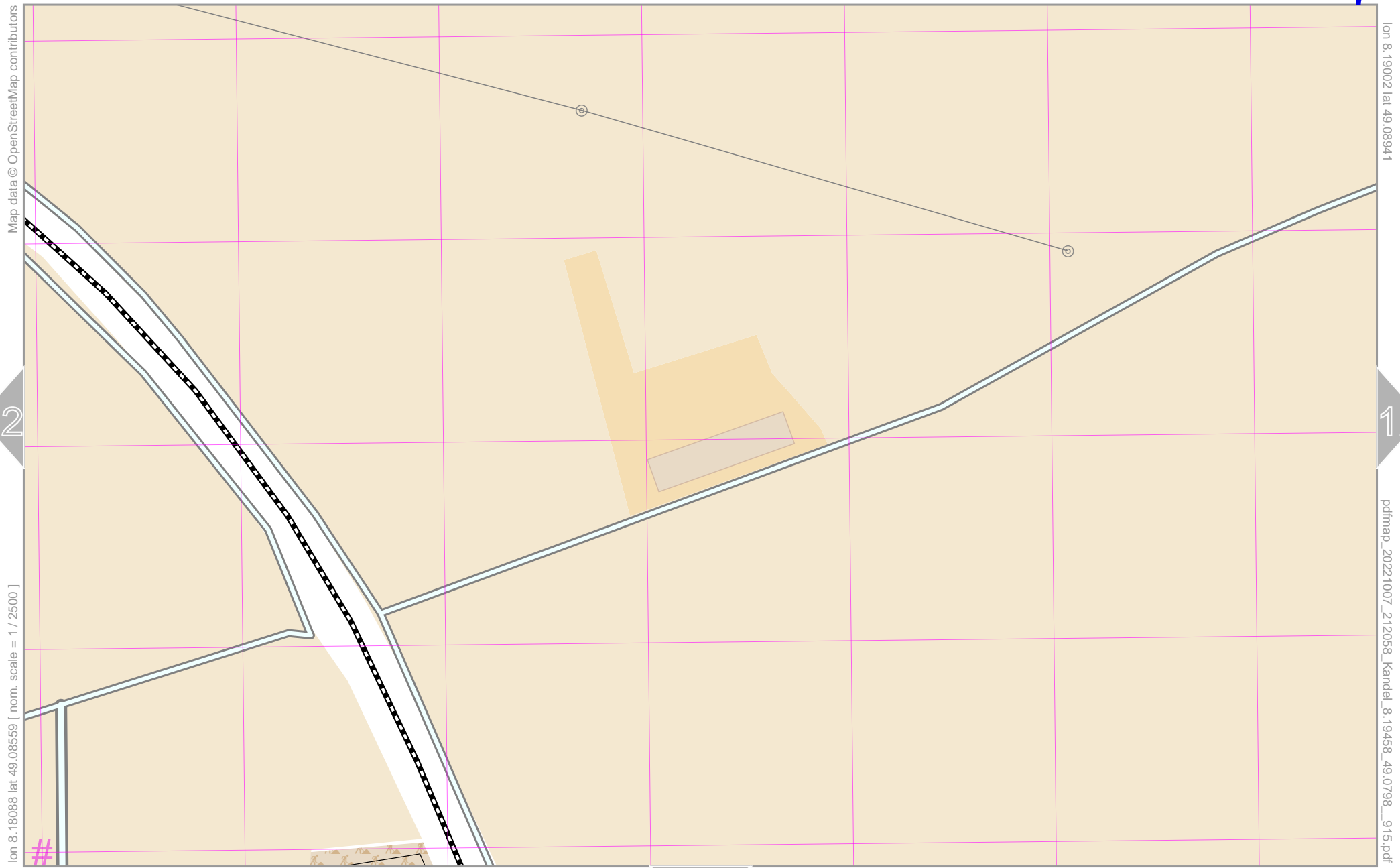
UTM: 32 U easting 439.60 km northing 5435.70 km
 UTM-Grid-width = 100m

11

pdfmap_20221007_212058_Kandel_8.19458_49.0798_915.pdf

Kandel

7



Map data © OpenStreetMap contributors

lon 8.19002 lat 49.08941

lon 8.18088 lat 49.08559 [nom. scale = 1 / 2500]

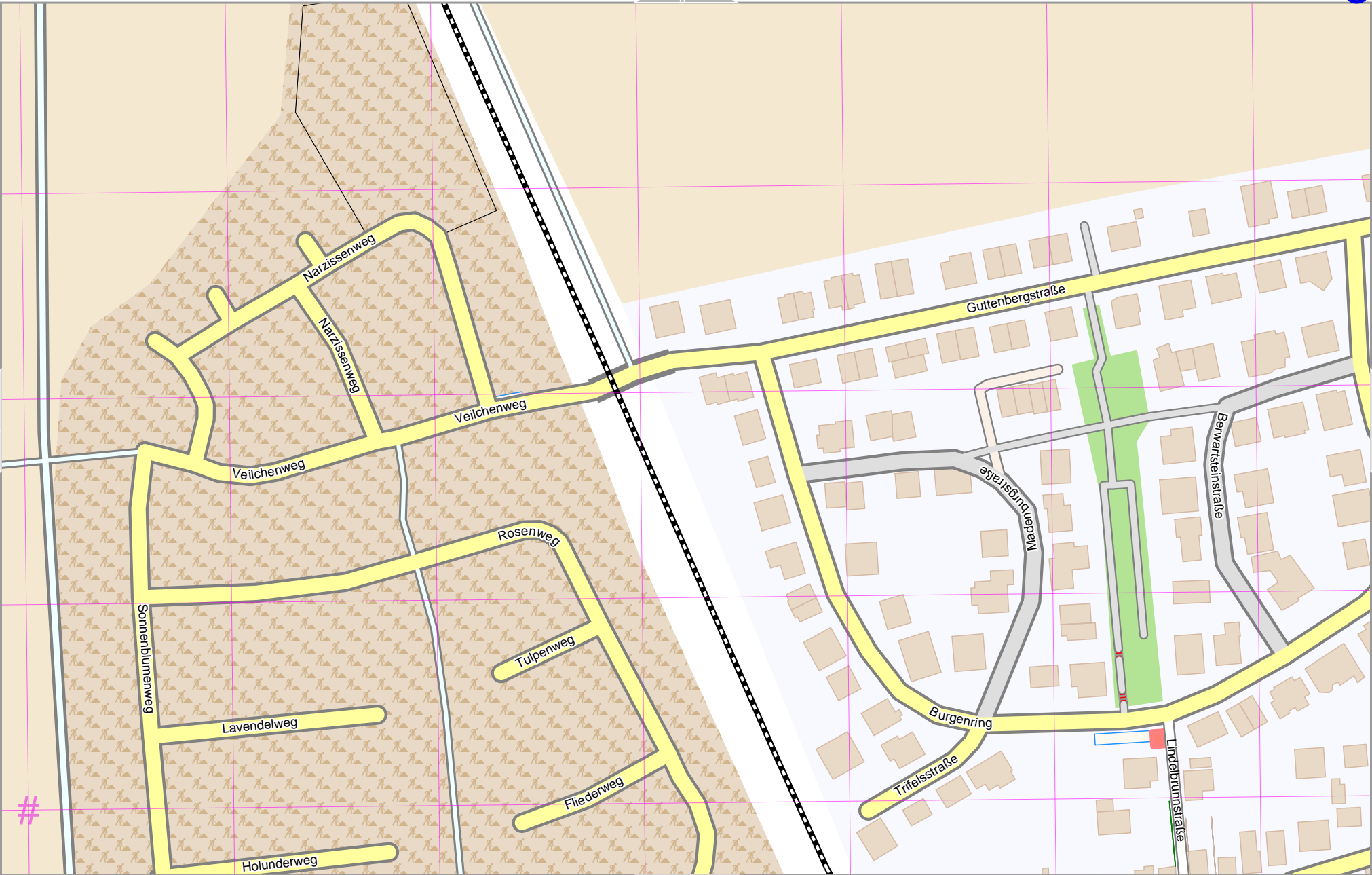
pdfmap_20221007_212058_Kandel_8.19458_49.0798_915.pdf

UTM: 32 U easting 440.20 km northing 5437.30 km
UTM-Grid-width = 100m

Kandel

Map data © OpenStreetMap contributors

lon 8.18088 lat 49.08176 [norm. scale = 1/2500]



UTM: 32 U easting 440.20 km northing 5436.90 km
UTM-Grid-width = 100m

lon 8.19002 lat 49.08559

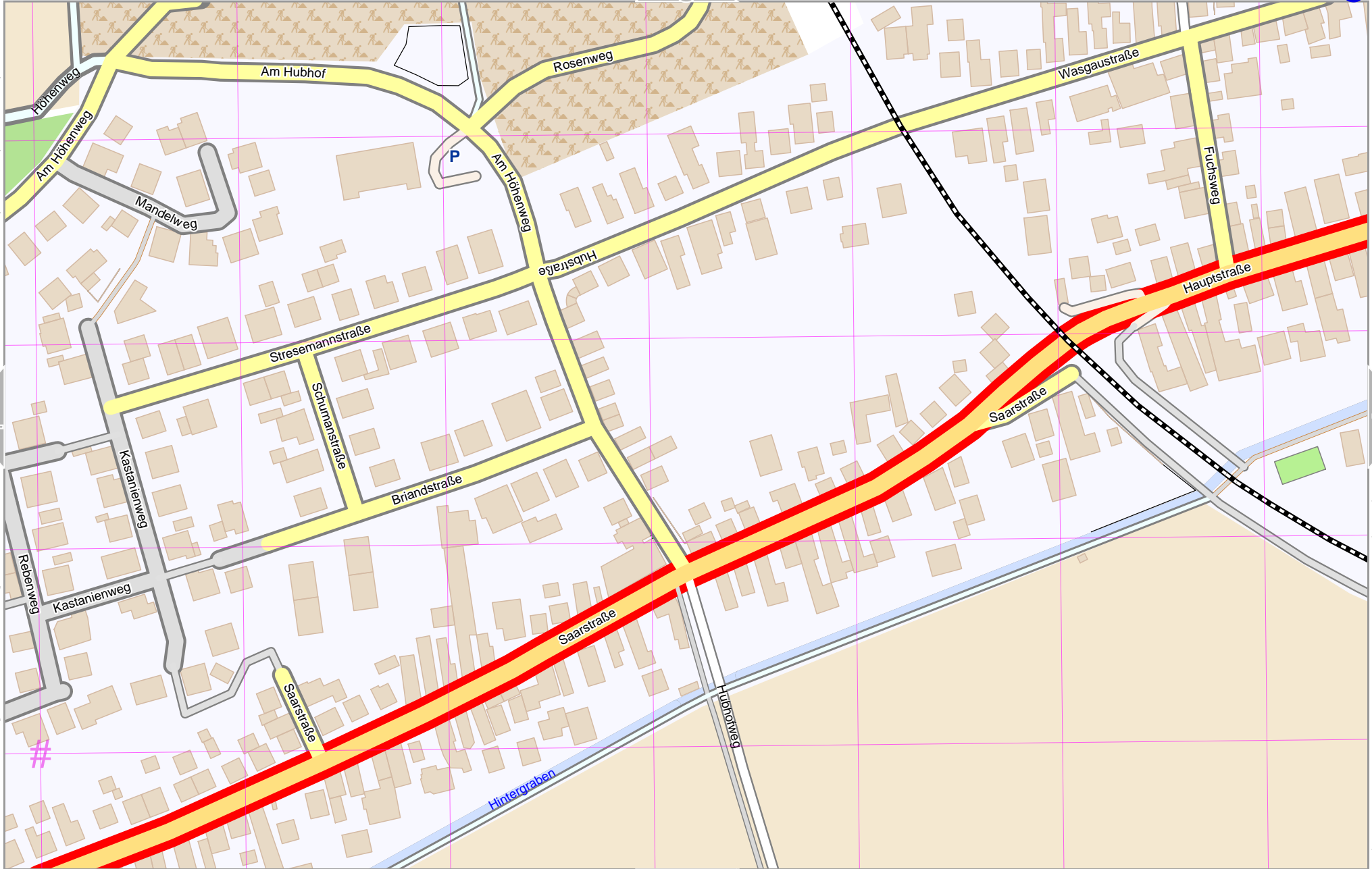
pdfmap_20221007_212058_Kandel_8.19458_49.0798_915.pdf

Kandel

Map data © OpenStreetMap contributors

lon 8.18088 lat 49.07794 [nom. scale = 1 / 2500]

UTM: 32 U easting 440.20 km northing 5436.50 km
UTM-Grid-width = 100m



lon 8.19002 lat 49.08176

pdfmap_20221007_212058_Kandel_8.19458_49.0798_915.pdf

Kandel

9

10

Map data © OpenStreetMap contributors

lon 8.19002 lat 49.07794

Hintergraben

5

Hubhofweg

15

pdfmap_20221007_212058_Kandel_8.19458_49.0798_915.pdf

lon 8.18088 lat 49.07412 [nom. scale = 1 / 2500]

#

Hubhofweg

Dörmiggraben

Dörmiggraben

UTM: 32 U easting 440.20 km northing 5436.10 km
UTM-Grid-width = 100m

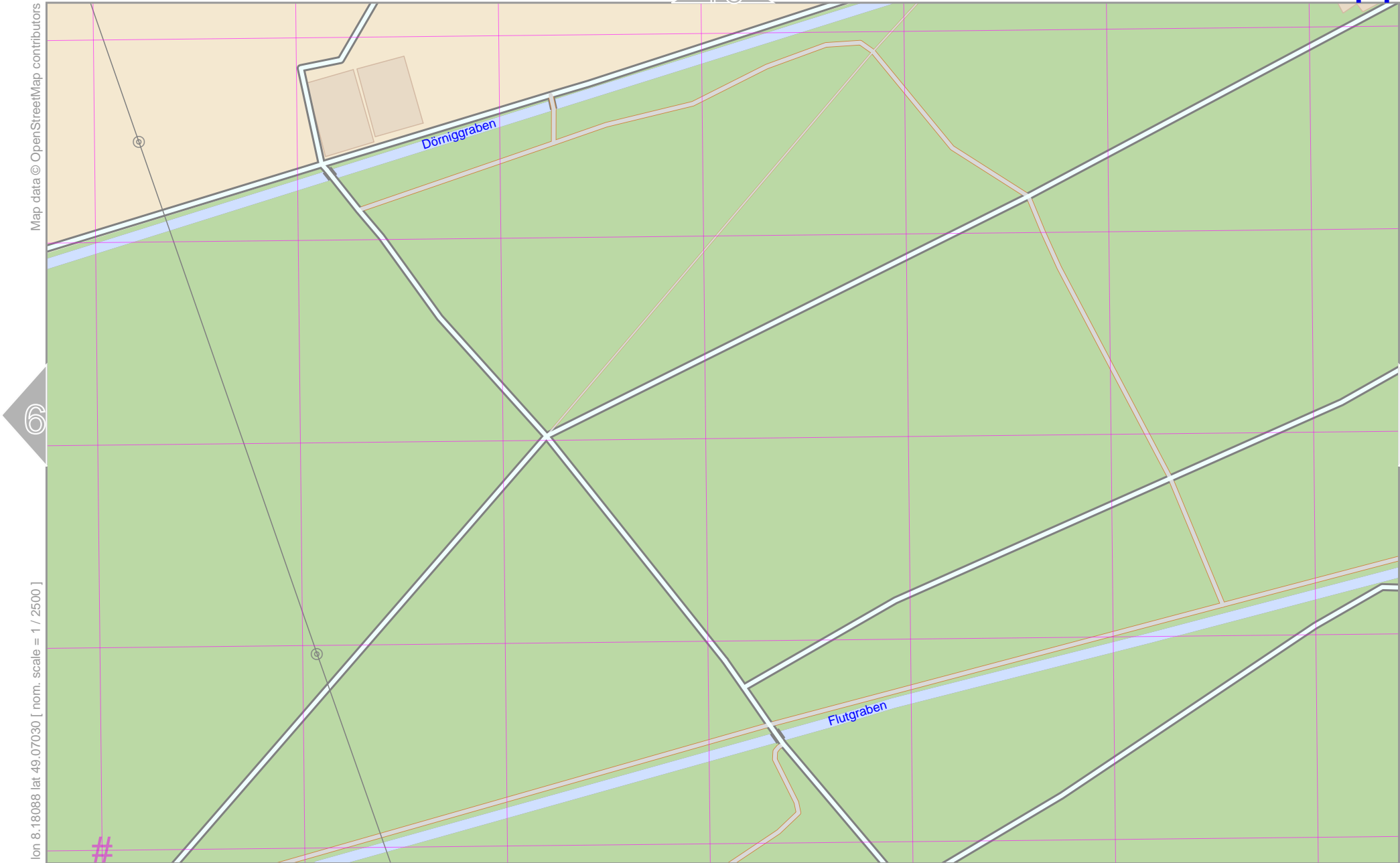
11

Kandel

Map data © OpenStreetMap contributors

lon 8.18088 lat 49.07030 [nom. scale = 1 / 2500]

UTM: 32 U easting 440.20 km northing 5435.60 km
UTM-Grid-width = 100m

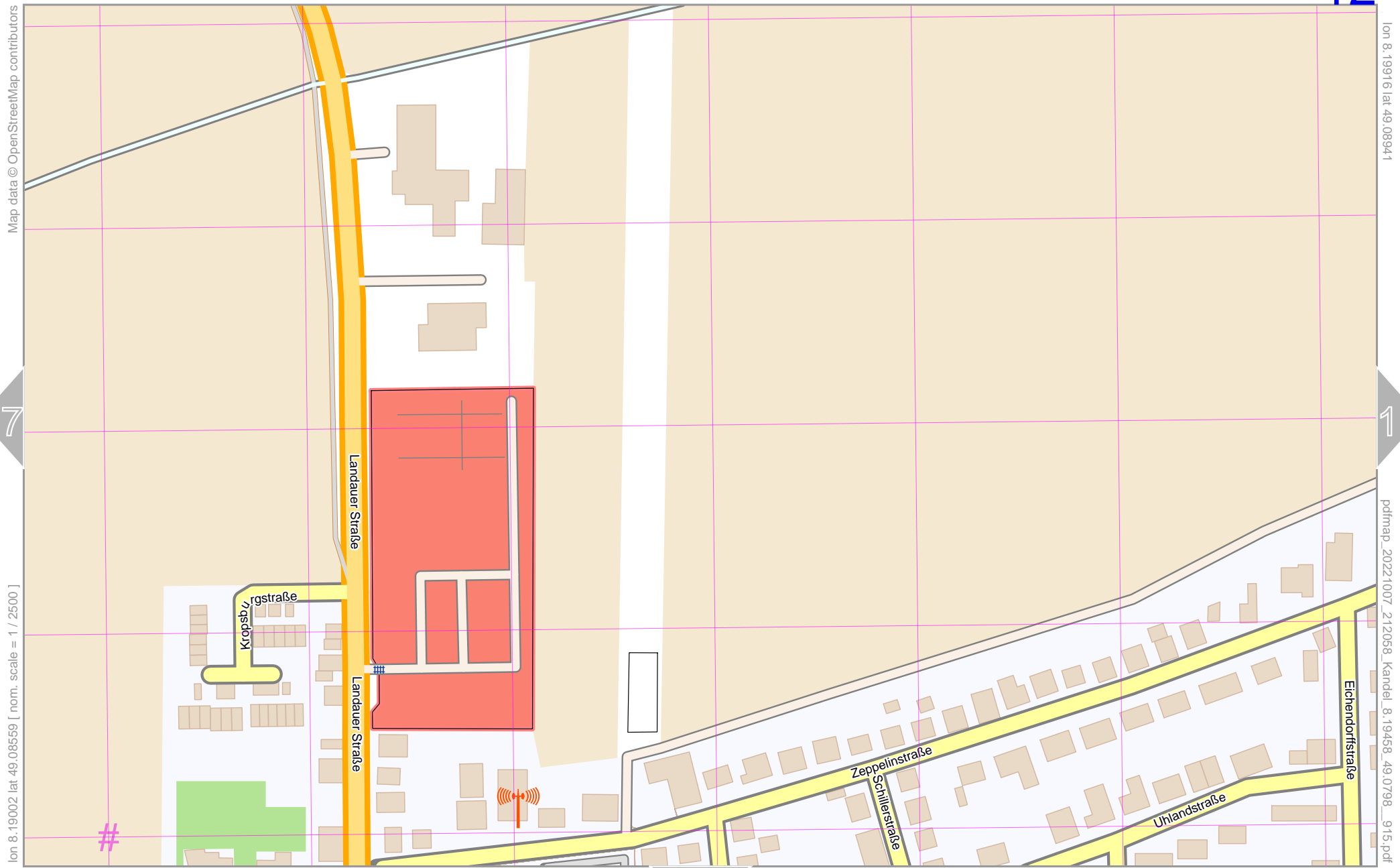


lon 8.19002 lat 49.07412

pdfmap_20221007_212058_Kandel_8.19458_49.0798_915.pdf

Kandel

12



Map data © OpenStreetMap contributors

lon 8.19916 | lat 49.08941

7

17

lon 8.19002 | lat 49.08559 [nom. scale = 1 / 2500]

pdfmap_20221007_212058_Kandel_8.19458_49.0798_915.pdf

#

UTM: 32 U easting 440.90 km northing 5437.30 km
UTM-Grid-width = 100m

13

Kandel

14

13

19

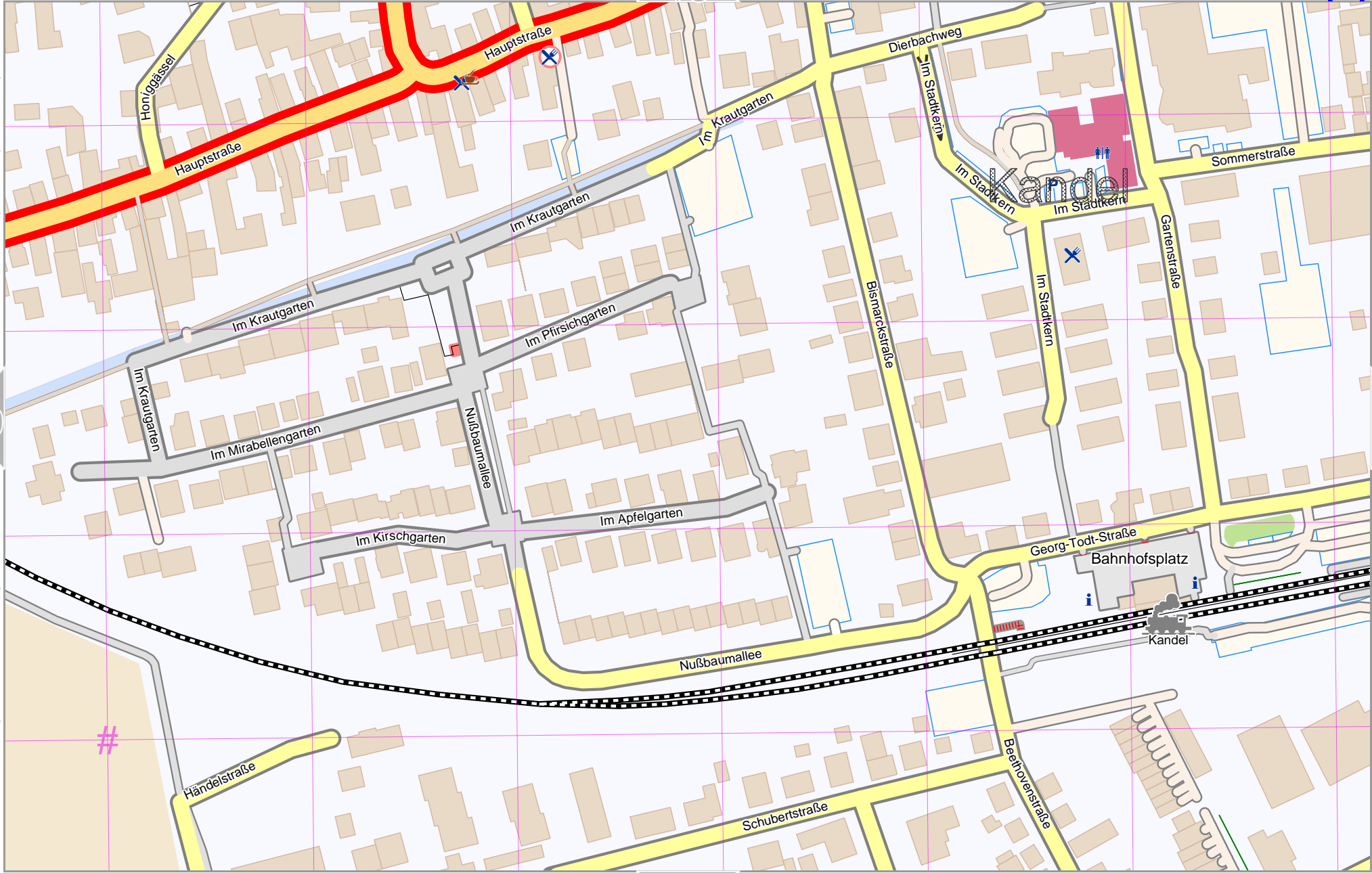
15

Map data © OpenStreetMap contributors

lon 8.199161ai:49.08176

pdfmap: 2022:1007_2:12058_Kandel_8:19458_49.0798_915.pdf

lon 8.19002 lat 49.07794 [nom. scale = 1 / 2500]

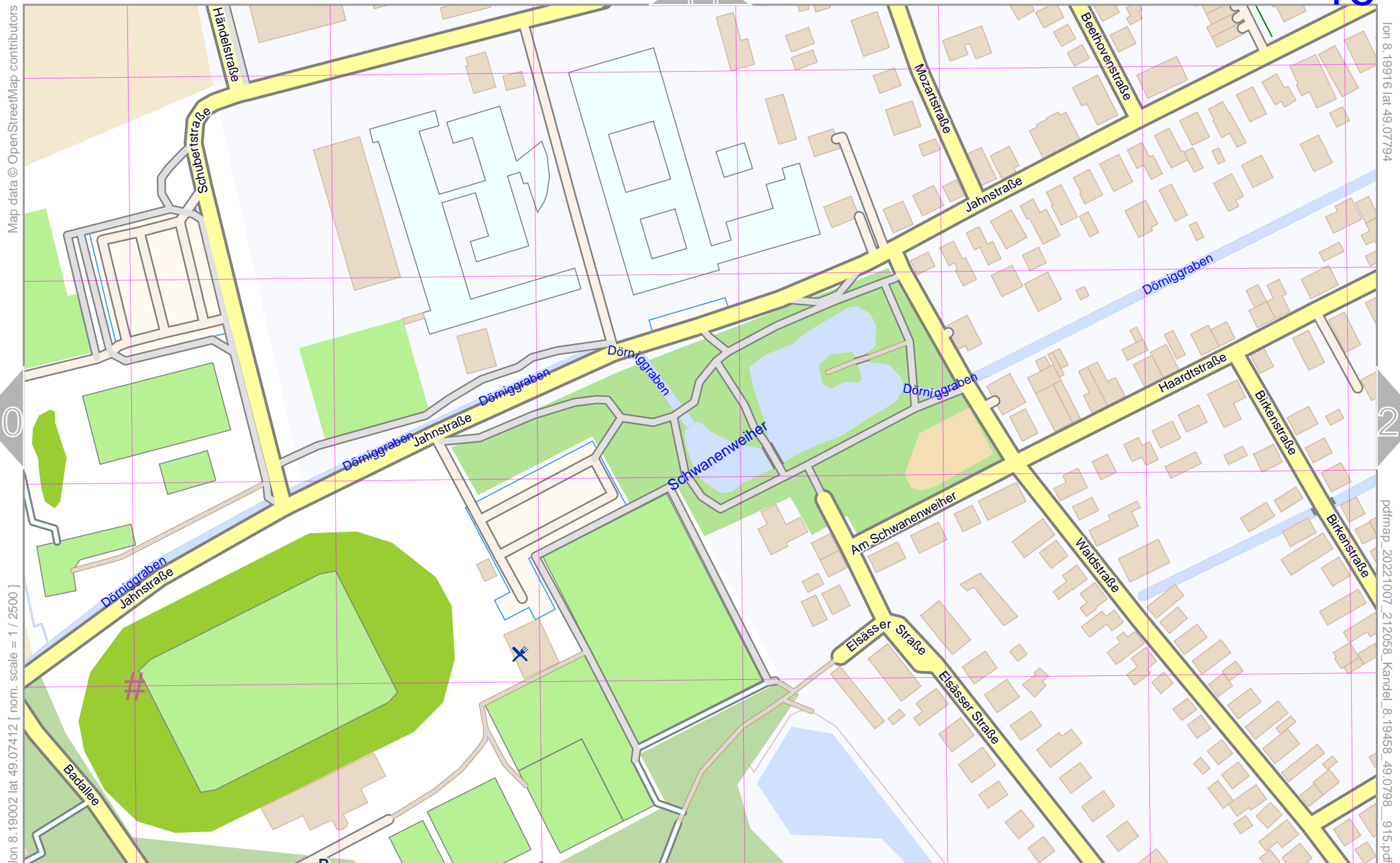


UTM: 32 U easting 440.90 km northing 5436.50 km
UTM-Grid-width = 100m

Kandel

14

15



Map data © OpenStreetMap contributors

lon 8.199161a1 49.07794

10

20

lon 8.19002 lat 49.07412 [nom. scale = 1 / 2500]

pdfmap_20221007_212058_Kandel_8.19458_49.0798_915.pdf

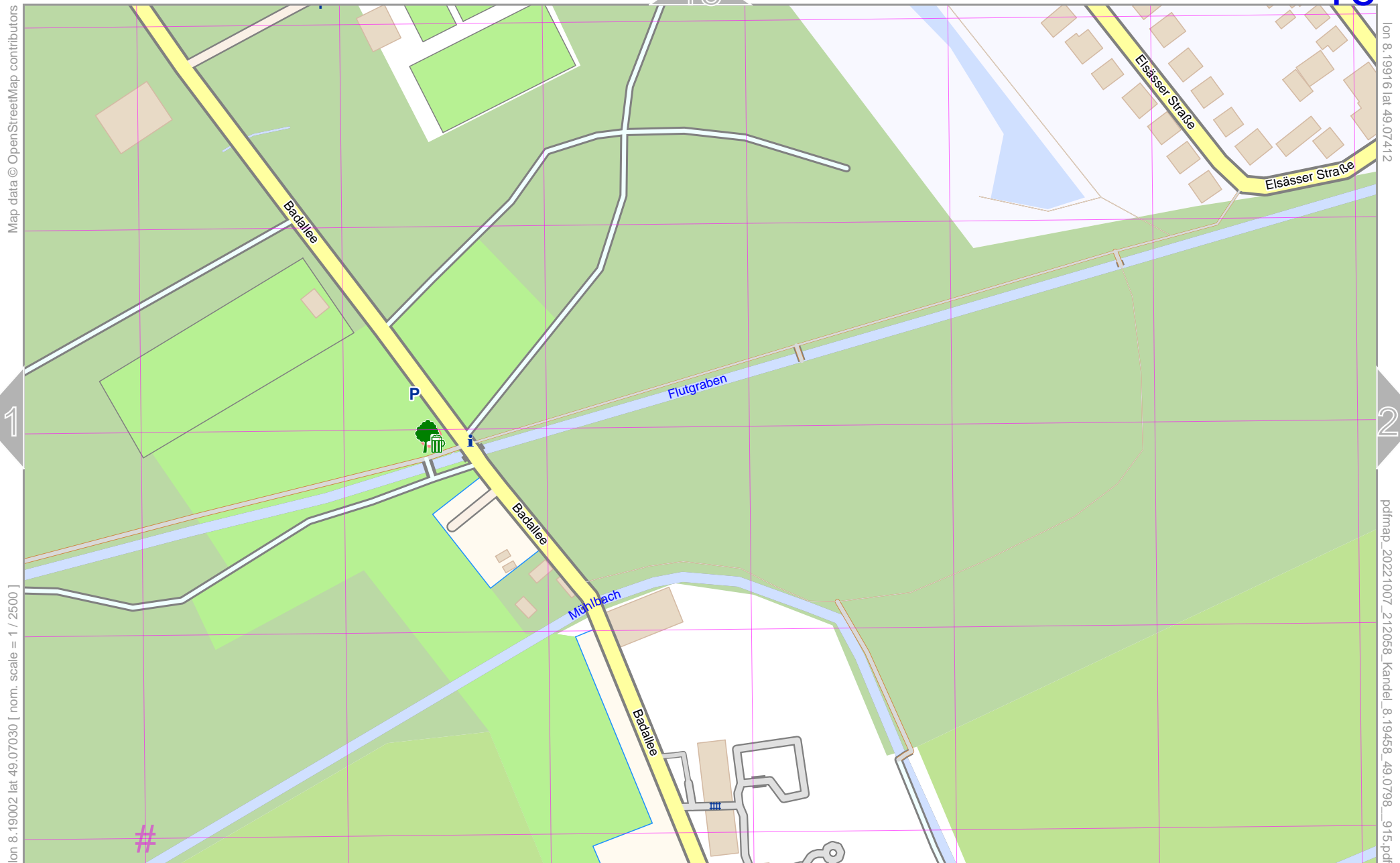
UTM: 32 U easting 440.90 km northing 5436.10 km
 UTM-Grid-width = 100m

16

Kandel

15

16



Map data © OpenStreetMap contributors

lon 8.19916 lat 49.07412

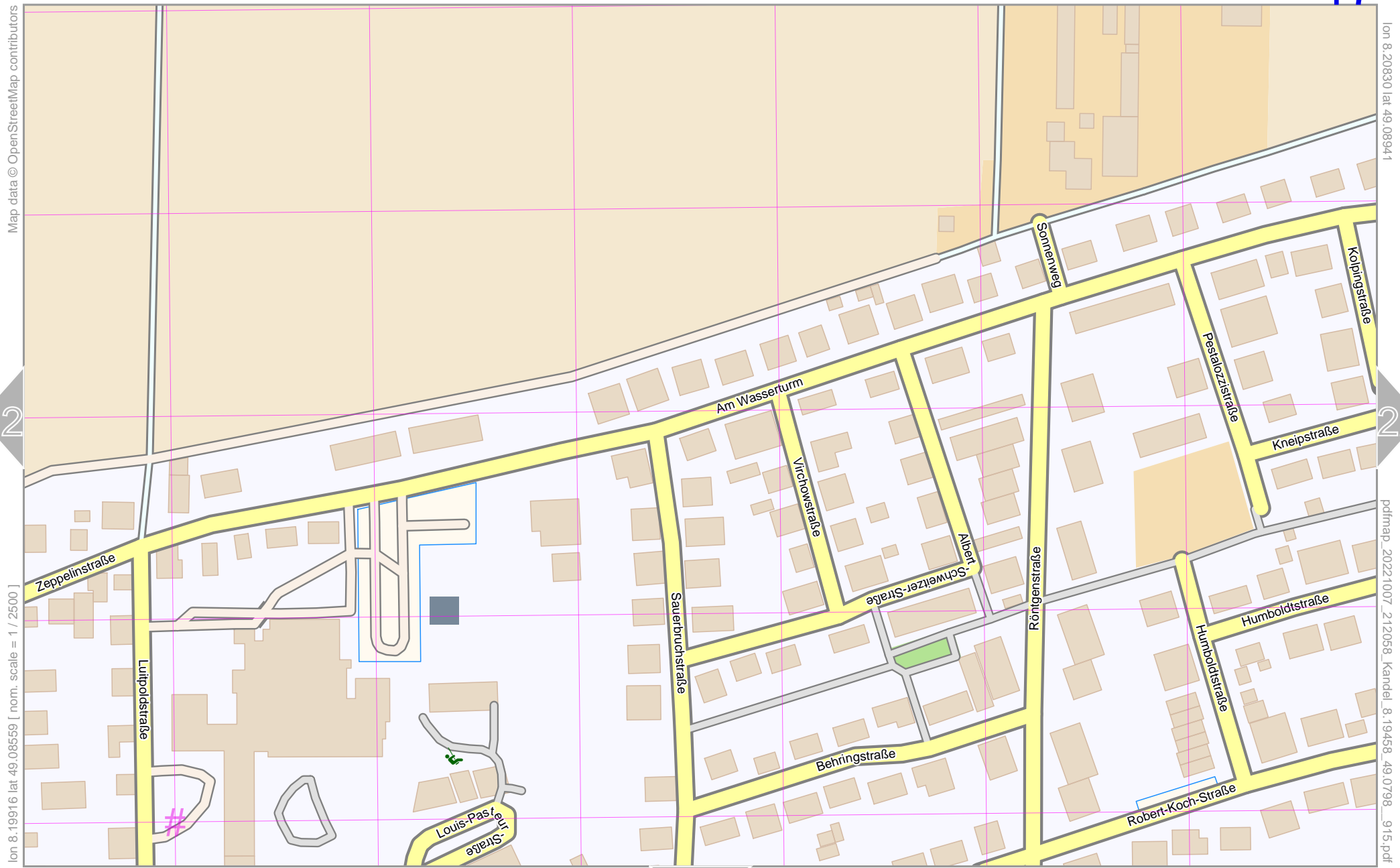
lon 8.19002 lat 49.07030 [nom. scale = 1 / 2500]

pdfmap_20221007_212058_Kandel_8.19458_49.0798_915.pdf

UTM: 32 U easting 440.90 km northing 5435.60 km
UTM-Grid-width = 100m

Kandel

17



Map data © OpenStreetMap contributors

lon 8.20830 lat 49.08941

12

22

lon 8.19916 lat 49.08559 [nom. scale = 1 / 2500]

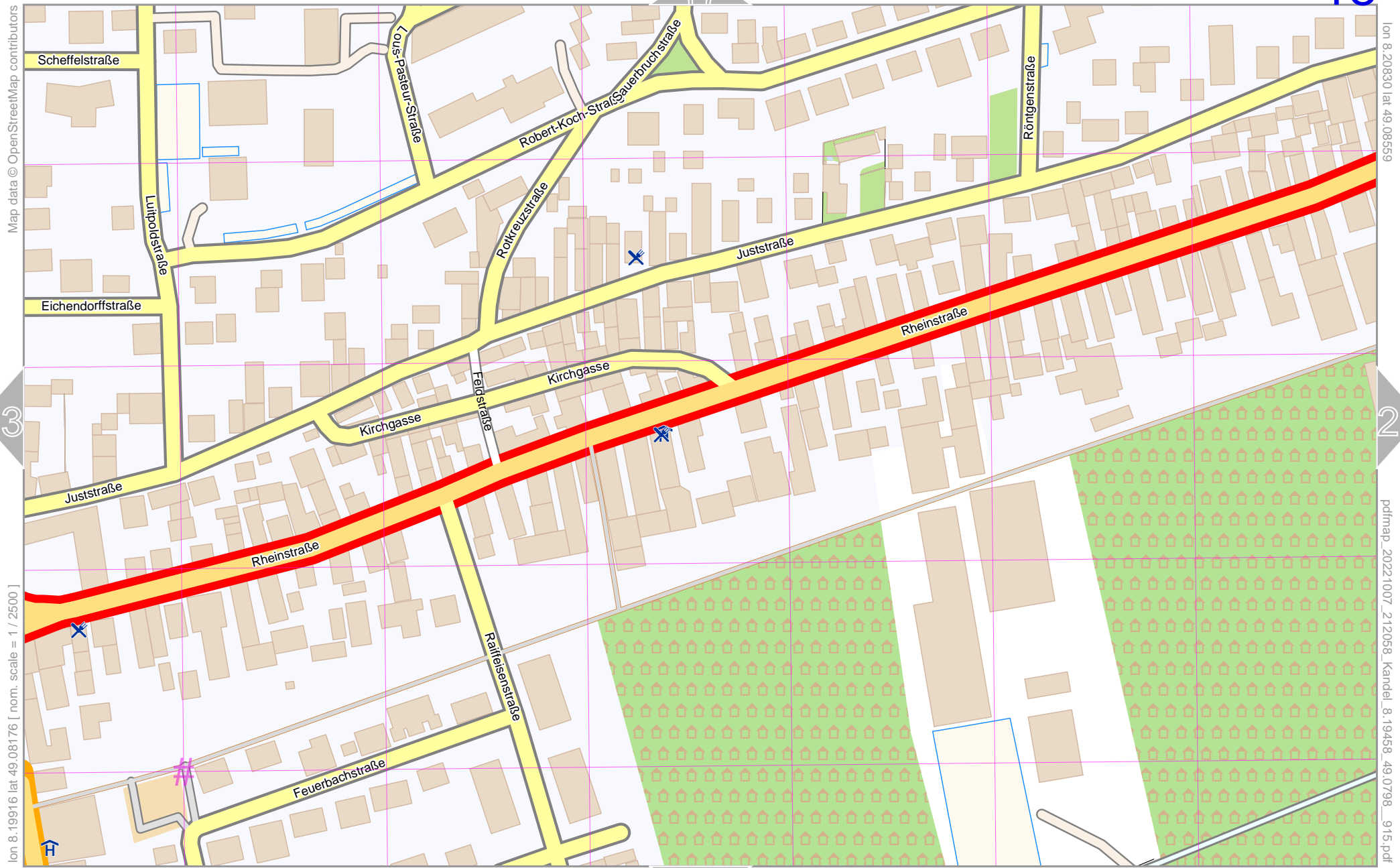
pdfmap_20221007_212058_Kandel_8.19458_49.0798_915.pdf

UTM: 32 U easting 441.60 km northing 5437.30 km
UTM-Grid-width = 100m

18

Kandel

18



Map data © OpenStreetMap contributors

lon 8.20830 lat 49.08559

lon 8.19916 lat 49.08176 [nom. scale = 1 / 2500]

pdfmap_20221007_212058_Kandel_8.19458_49.0798_915.pdf

UTM: 32 U easting 441.60 km northing 5436.90 km
UTM-Grid-width = 100m

19

Kandel

18

19

Map data © OpenStreetMap contributors

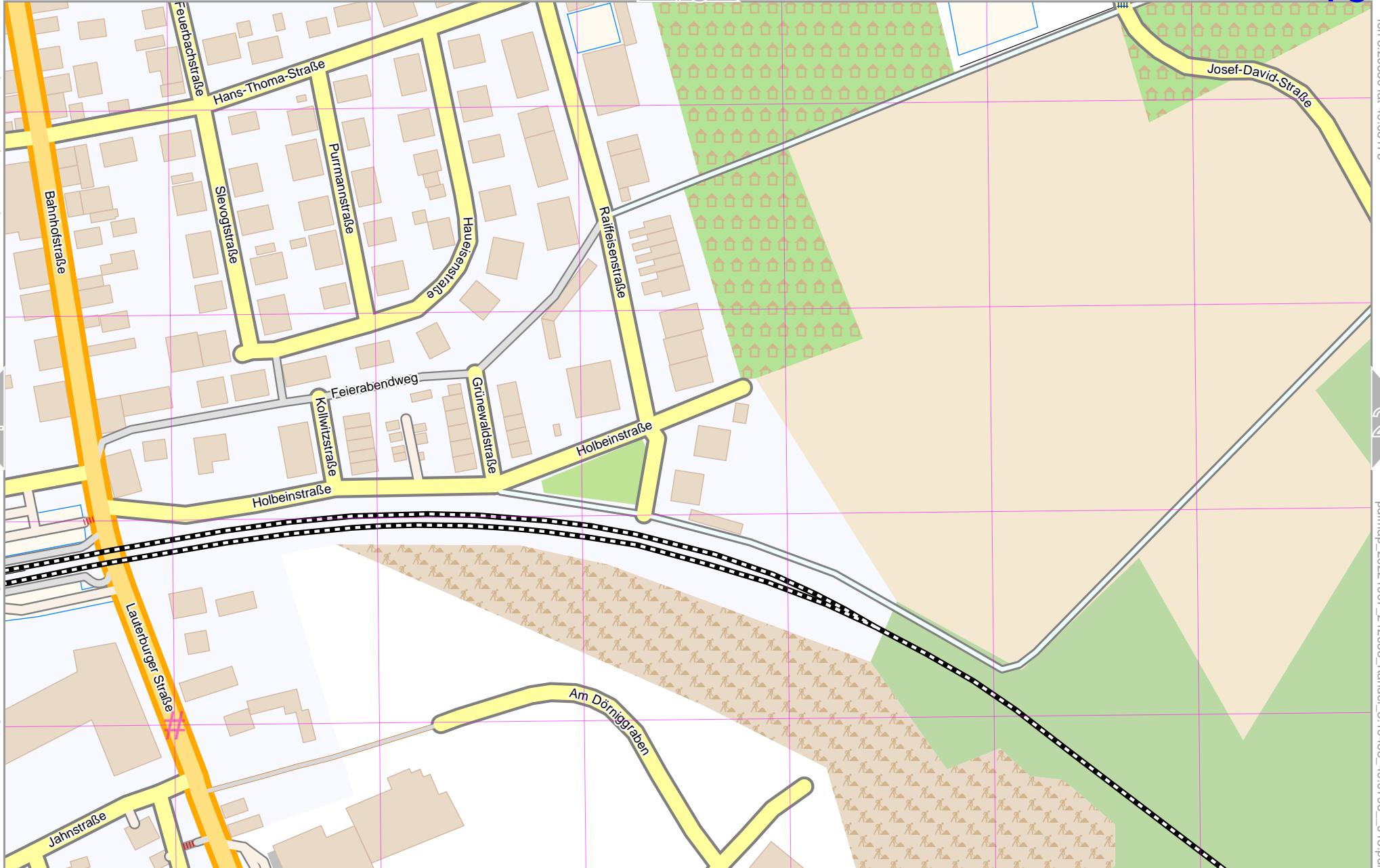
lon 8.20830 lat 49.08176

14

24

lon 8.19916 lat 49.07794 [nom. scale = 1 / 2500]

pdfmap_20221007_212058_Kandel_8.19458_49.0798_915.pdf



UTM: 32 U easting 441.60 km northing 5436.50 km
 UTM-Grid-width = 100m

20

Kandel

20

19

lon 8.208301a1 49.07794

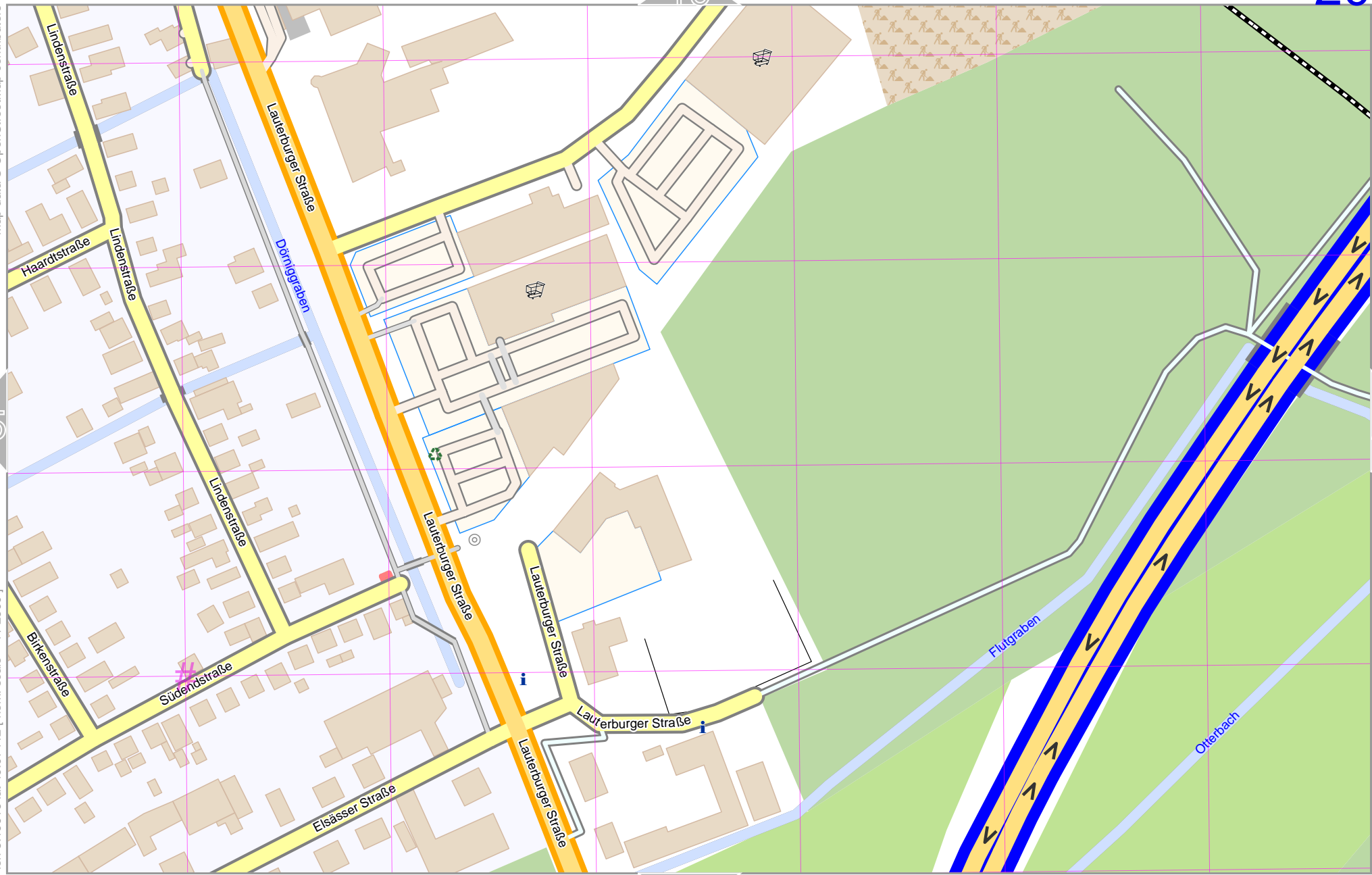
Map data © OpenStreetMap contributors

15

25

lon 8.19916 lat 49.07412 [nom. scale = 1 / 25000]

pdfmap_20221007_212058_Kandel_8.19458_49.0798_915.pdf



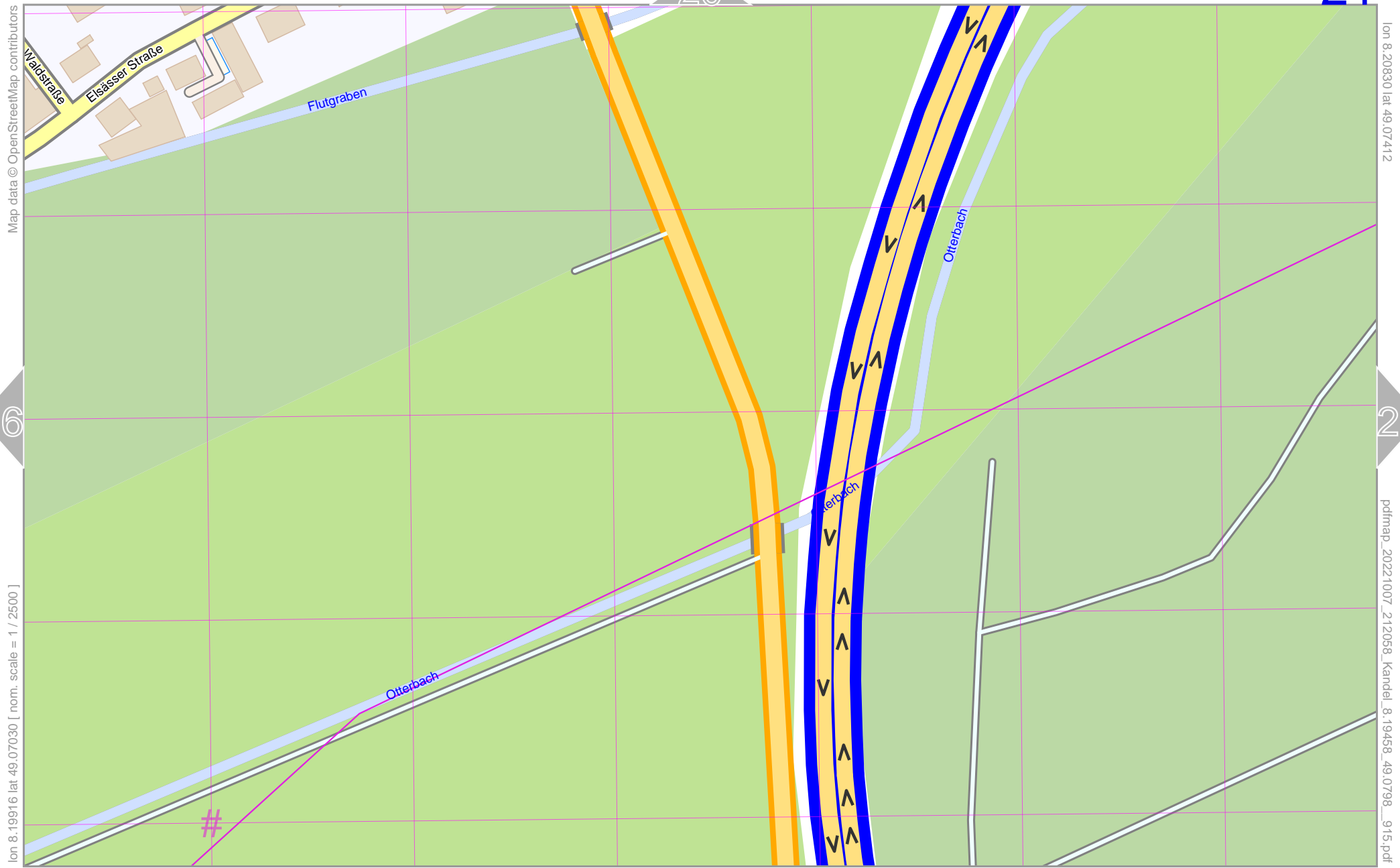
UTM: 32 U easting 441.60 km northing 5436.10 km
UTM-Grid-width = 100m

21

Kandel

20

21



Map data © OpenStreetMap contributors

lon 8.20830 lat 49.07412

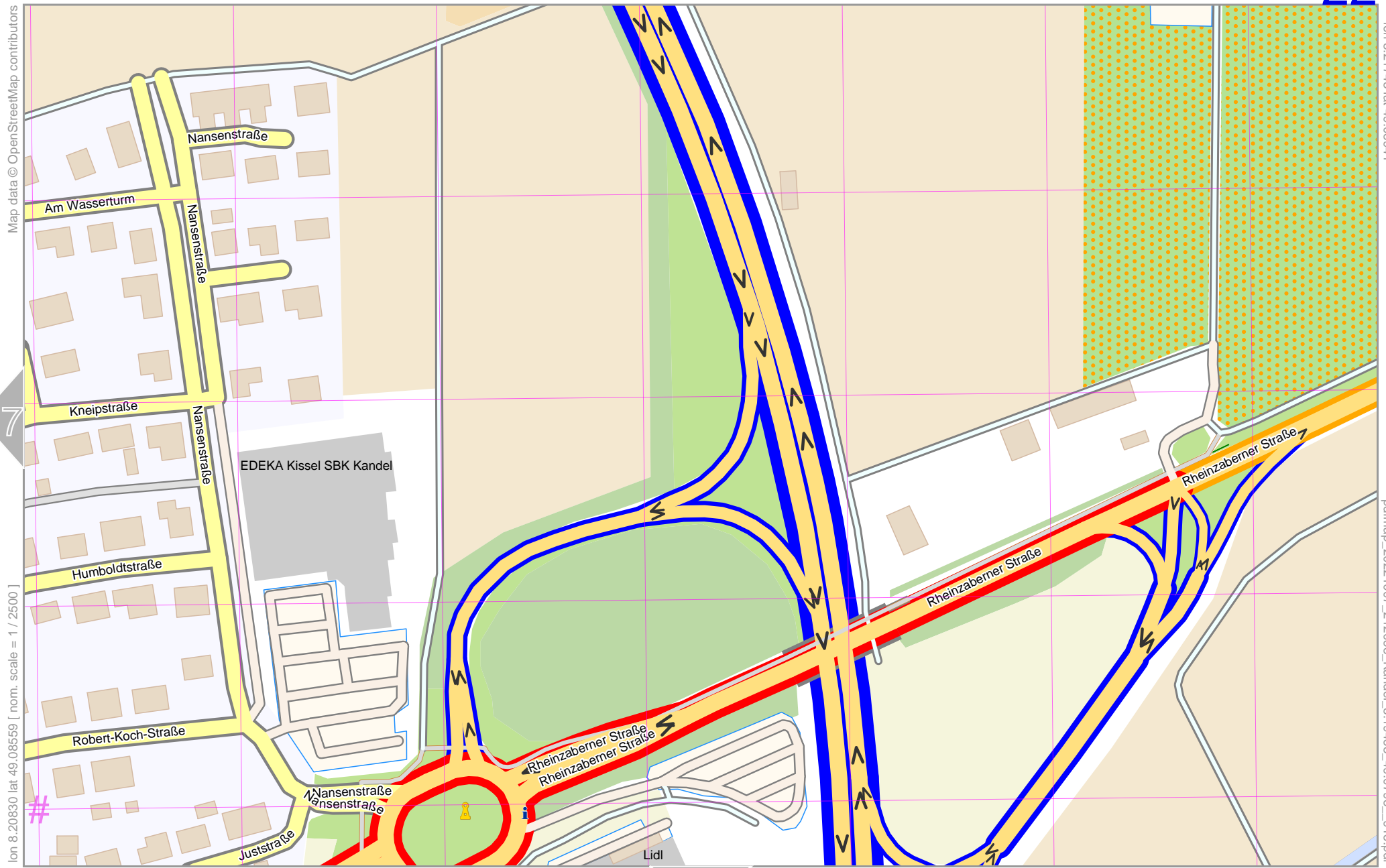
16

26

lon 8.19916 lat 49.07030 [nom. scale = 1 / 2500]

pdfmap_20221007_212058_Kandel_8.19458_49.0798_915.pdf

UTM: 32 U easting 441.60 km northing 5435.60 km
UTM-Grid-width = 100m



Map data © OpenStreetMap contributors

lon 8.21743 lat 49.08941

17

lon 8.20830 lat 49.08559 [nom. scale = 1 / 2500]

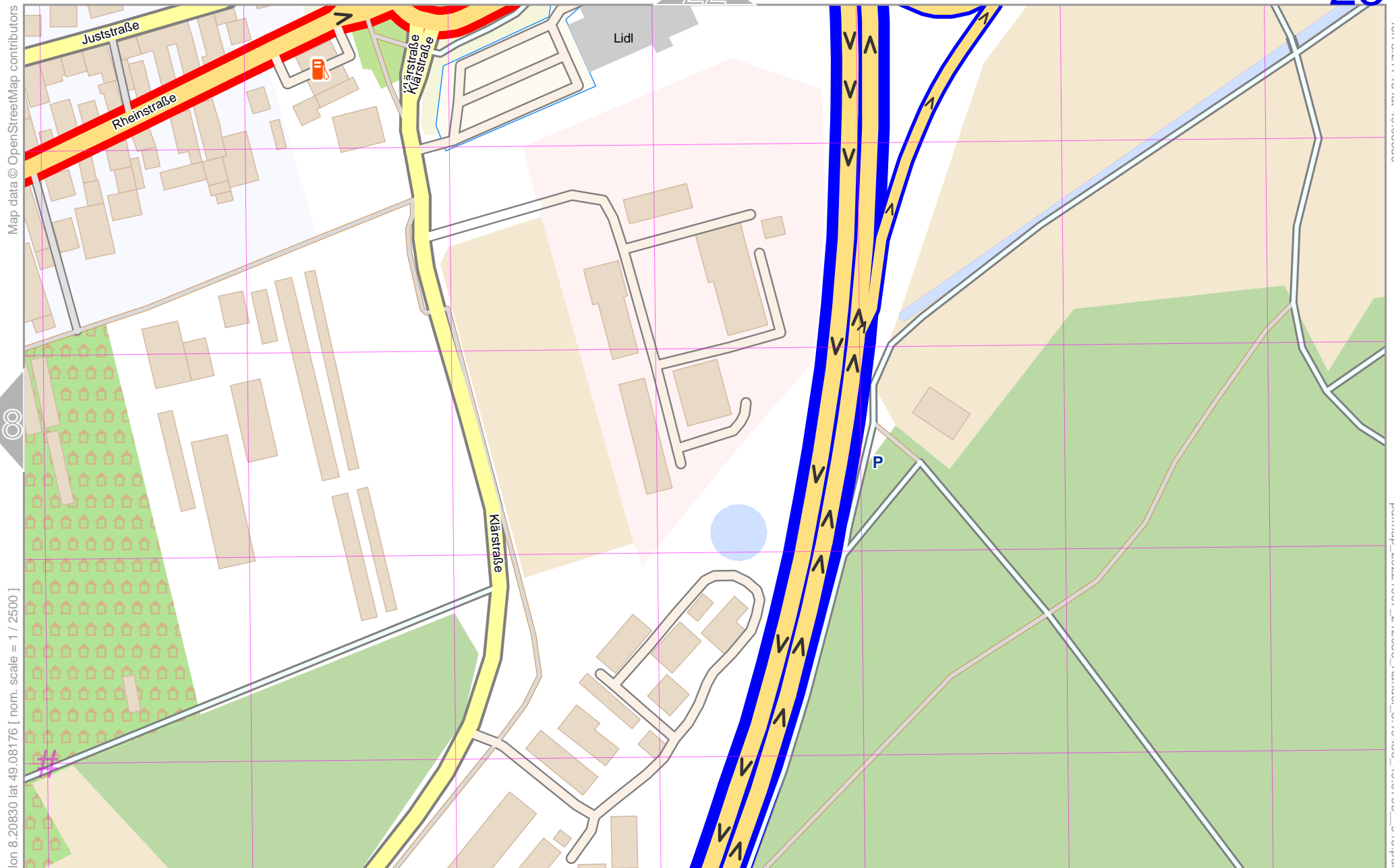
pdfmap_20221007_212058_Kandel_8.19458_49.0798_915.pdf

UTM: 32 U easting 442.20 km northing 5437.30 km
UTM-Grid-width = 100m

23

Kandel

23



Map data © OpenStreetMap contributors

lon 8.20830 lat 49.08176 [nom. scale = 1 / 2500]

lon 8.21743 lat 49.08559

pdfmap_20221007_212058_Kandel_8.19458_49.0798_915.pdf

UTM: 32 U easting 442.20 km northing 5436.90 km
UTM-Grid-width = 100m

24

Kandel

24

23

25

Map data © OpenStreetMap contributors

lon 8.21743 lat 49.08176

pdfmap_20221007_212058_Kandel_8.19458_49.0798_915.pdf

lon 8.20830 lat 49.07794 [norm. scale = 1 / 2500]

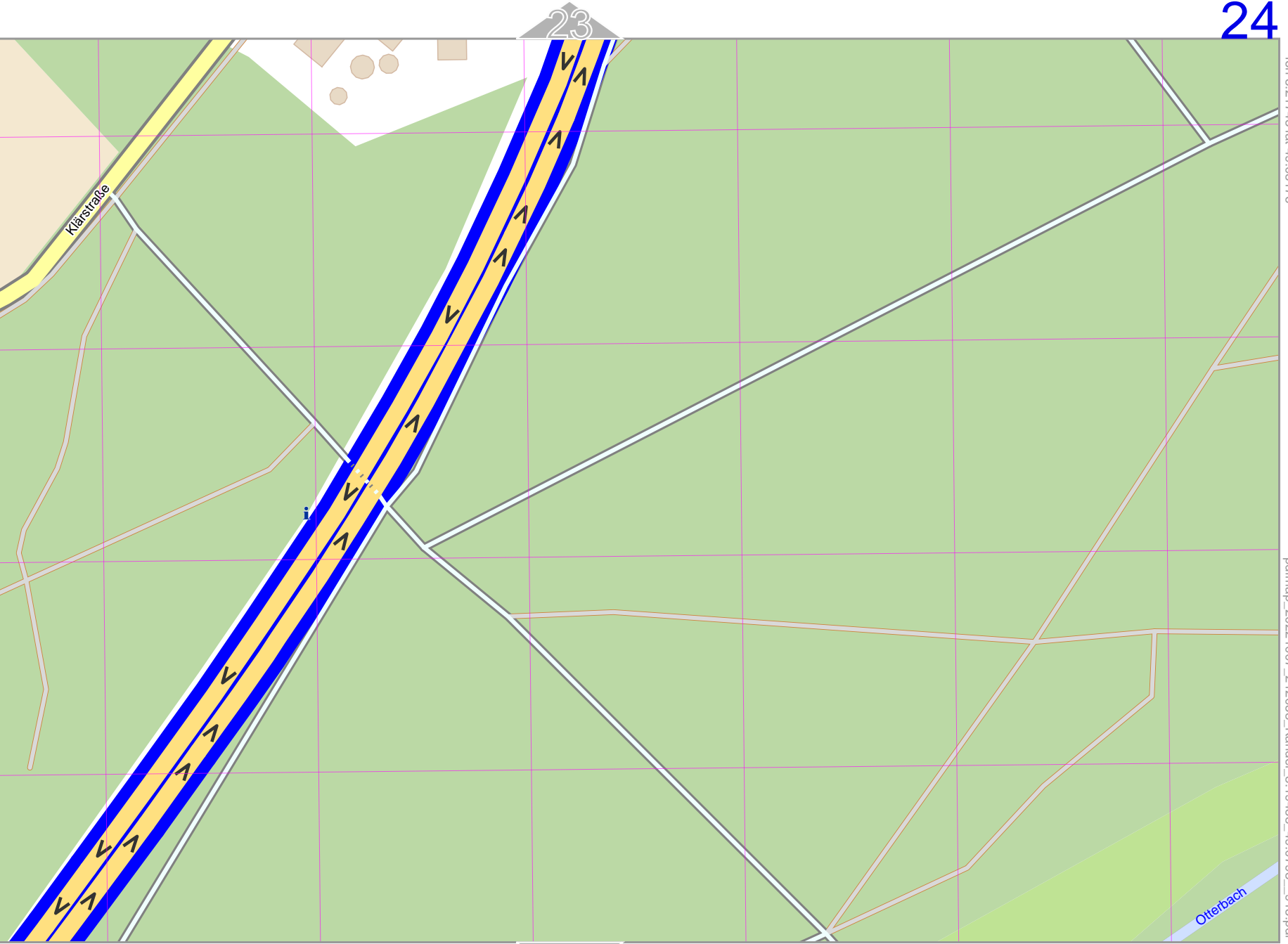
#

Klarstraße

i

Otterbach

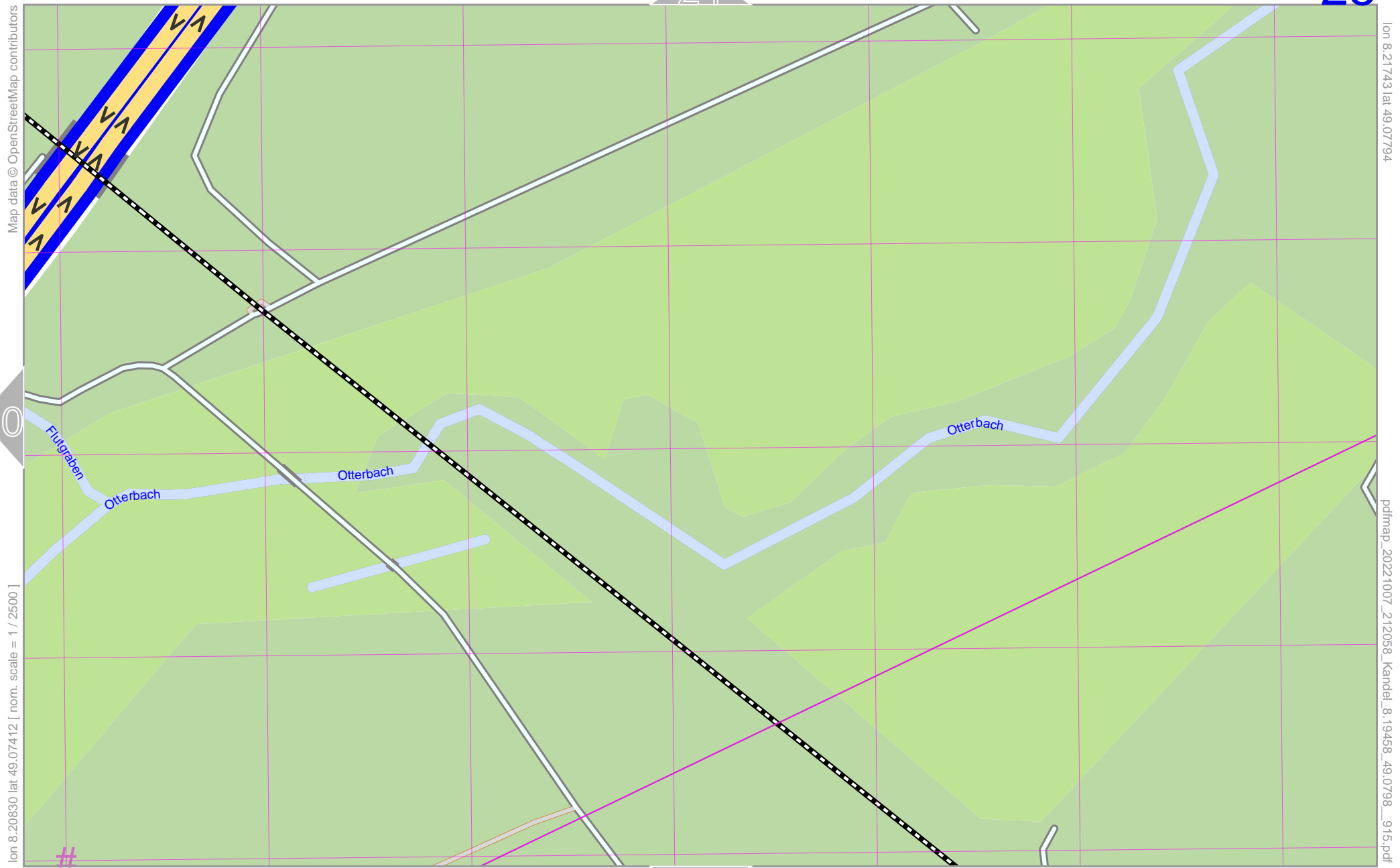
UTM: 32 U easting 442.20 km northing 5436.50 km
UTM-Grid-width = 100m



Kandel

24

25



Map data © OpenStreetMap contributors

lon 8.21743 lat 49.07794

20

lon 8.20830 lat 49.07412 [nom. scale = 1 / 25000]

pdfmap_20221007_212058_Kandel_8.19458_49.0798_915.pdf

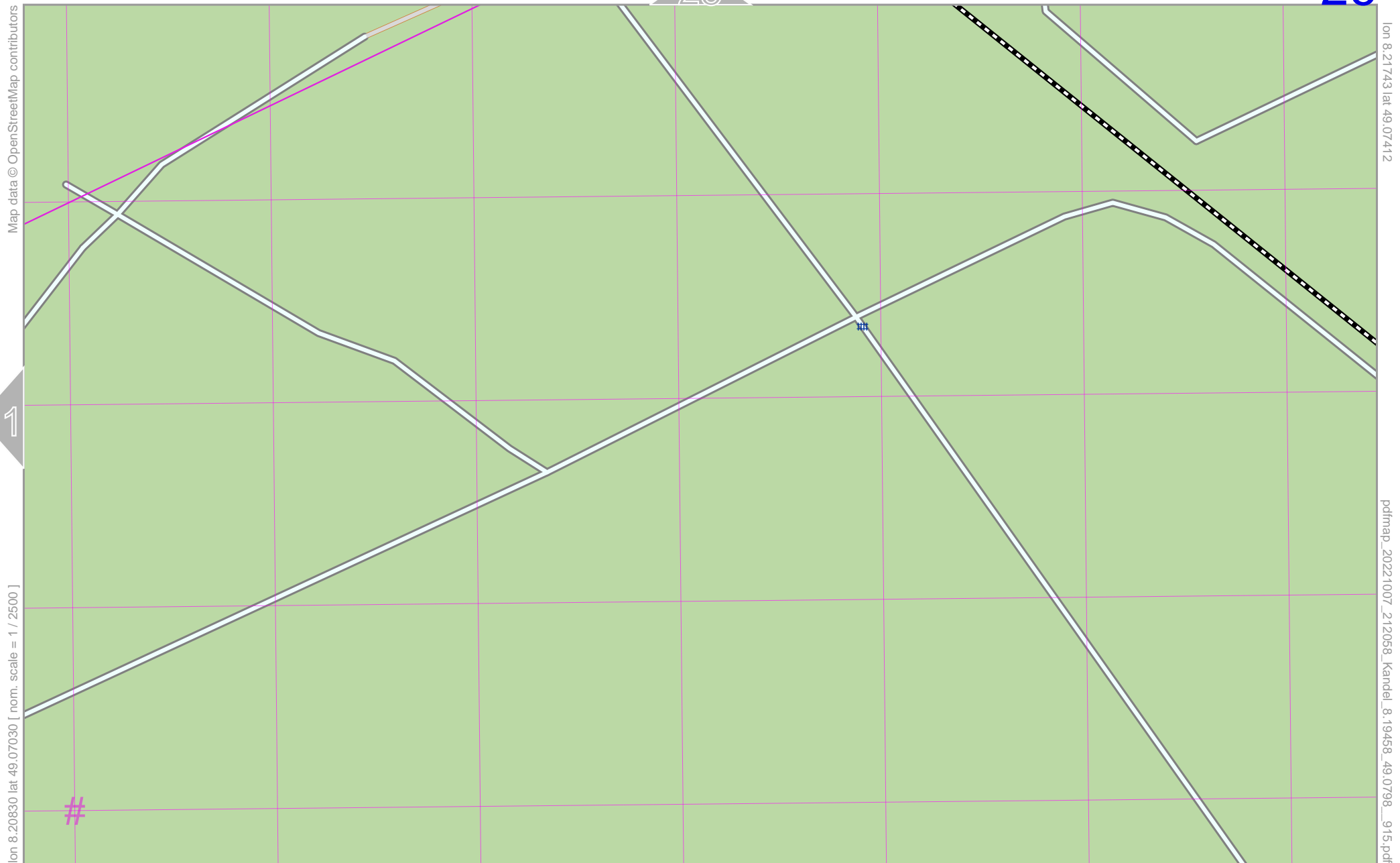
UTM: 32 U easting 442.20 km northing 5436.00 km
UTM-Grid-width = 100m

26

Kandel

25

26



Map data © OpenStreetMap contributors

lon 8.21743 | lat 49.07412

21

lon 8.20830 | lat 49.07030 [nom. scale = 1 / 2500]

pdfmap_20221007_212058_Kandel_8.19458_49.0798_915.pdf

UTM: 32 U easting 442.20 km northing 5435.60 km
UTM-Grid-width = 100m