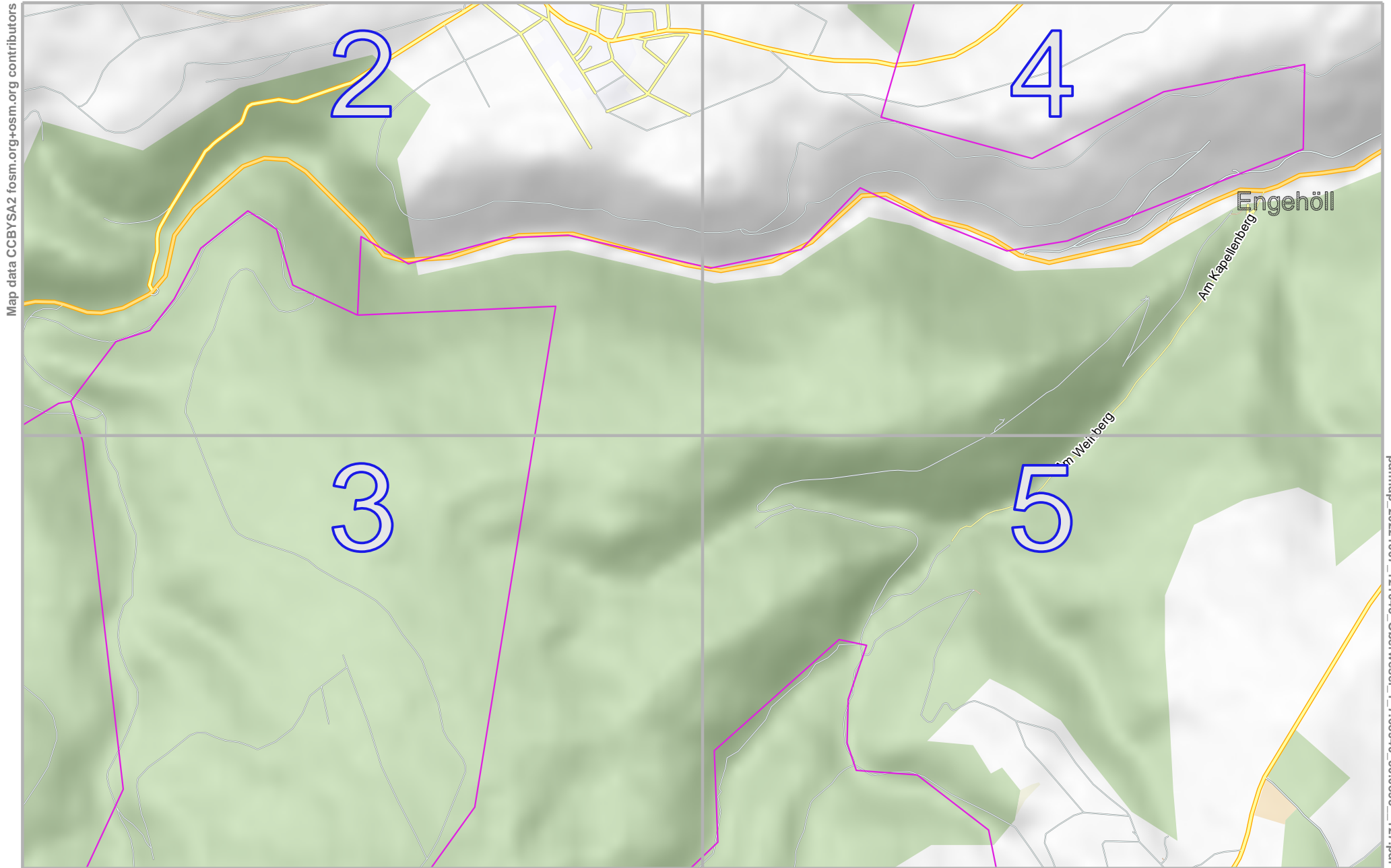


# Oberwesel 1

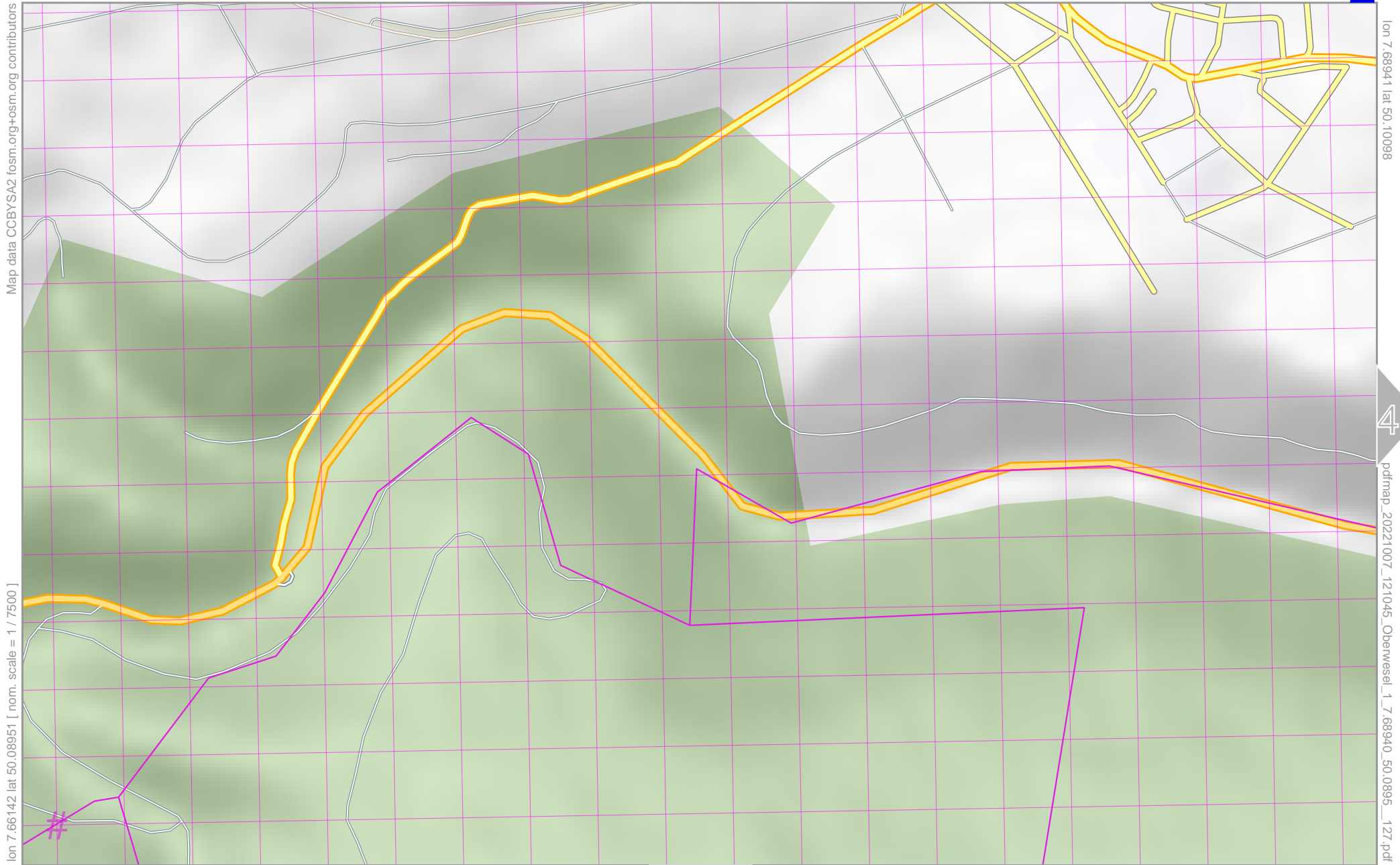
lon 7.71739 lat 50.10098



lon 7.66142 lat 50.07805  
[ nom. scale = 1 / 15000 ]

# Oberwesel 1

2



Map data CC BY SA 2.0 fism.org+osm.org contributors

lon 7.68941 lat 50.10098

lon 7.66142 lat 50.08951 [ nom. scale = 1 / 7500 ]

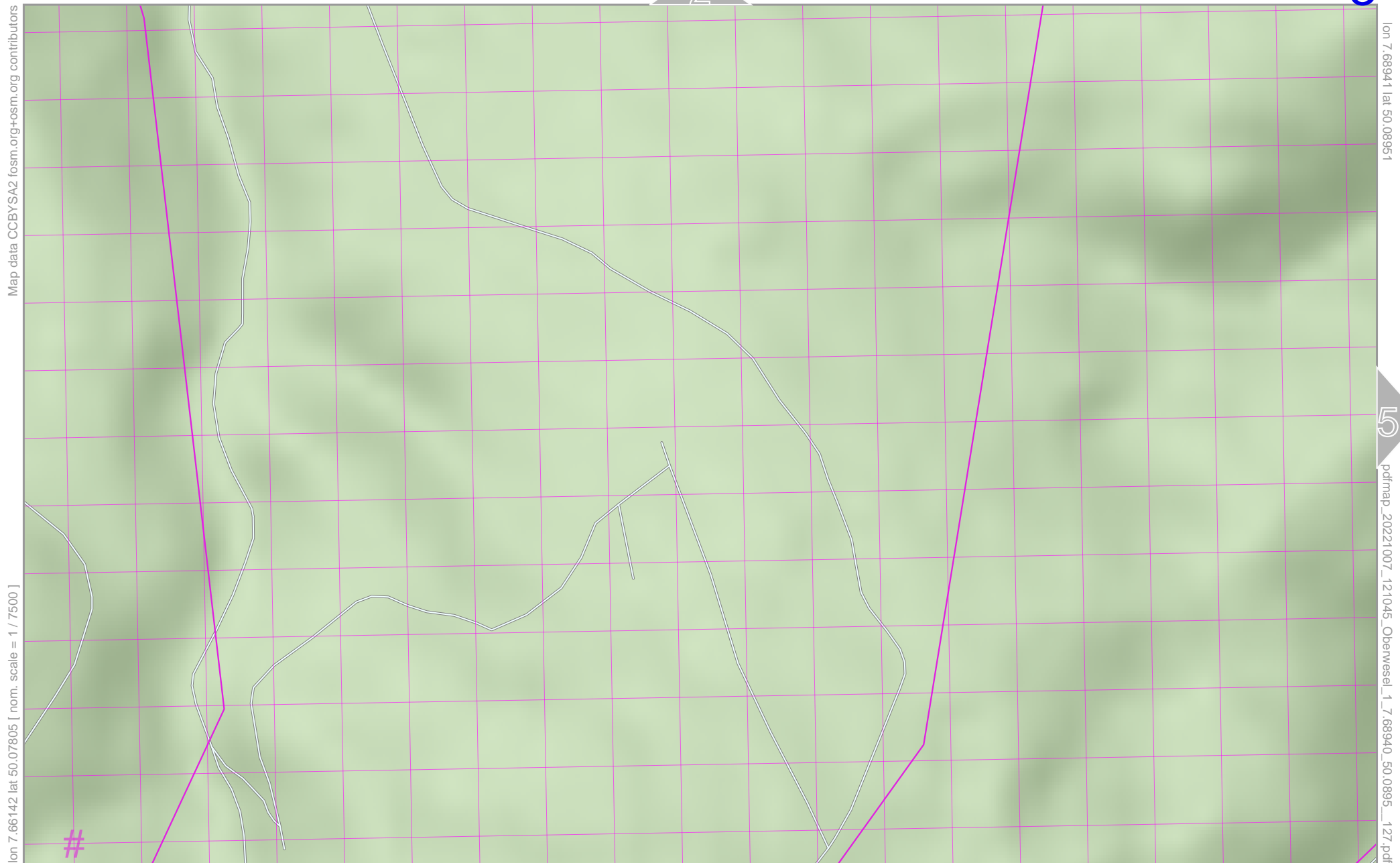
pdfmap\_20221007\_121045\_Oberwesel\_1\_7.68940\_50.0895\_127.pdf

# UTM: 32 U easting 404.30 km northing 5549.50 km  
UTM-Grid-width = 100m

# Oberwesel 1

2

3



Map data CCBYSA2 fism.org+osm.org contributors

lon 7.68941 lat 50.08951

lon 7.66142 lat 50.07805 [ nom. scale = 1 / 7500 ]

5

pdfmap\_20221007\_121045\_Oberwesel\_1\_7.68940\_50.0895\_127.pdf

#

# UTM: 32 U easting 404.30 km northing 5548.20 km  
UTM-Grid-width = 100m



# Oberwesel 1

4

5

Map data © CC BY-SA 2.0 fofm.org+osm.org contributors

lon 7.71739 | lat 50.08951



lon 7.68941 | lat 50.07805 [ norm. scale = 1 / 7500 ]

pdfmap\_20221007\_121045\_Oberwesel\_1\_7.68940\_50.0895\_127.pdf

Boppard-Weiler

Am Weinberg

#

# UTM: 32 U easting 406.30 km northing 5548.20 km  
UTM-Grid-width = 100m