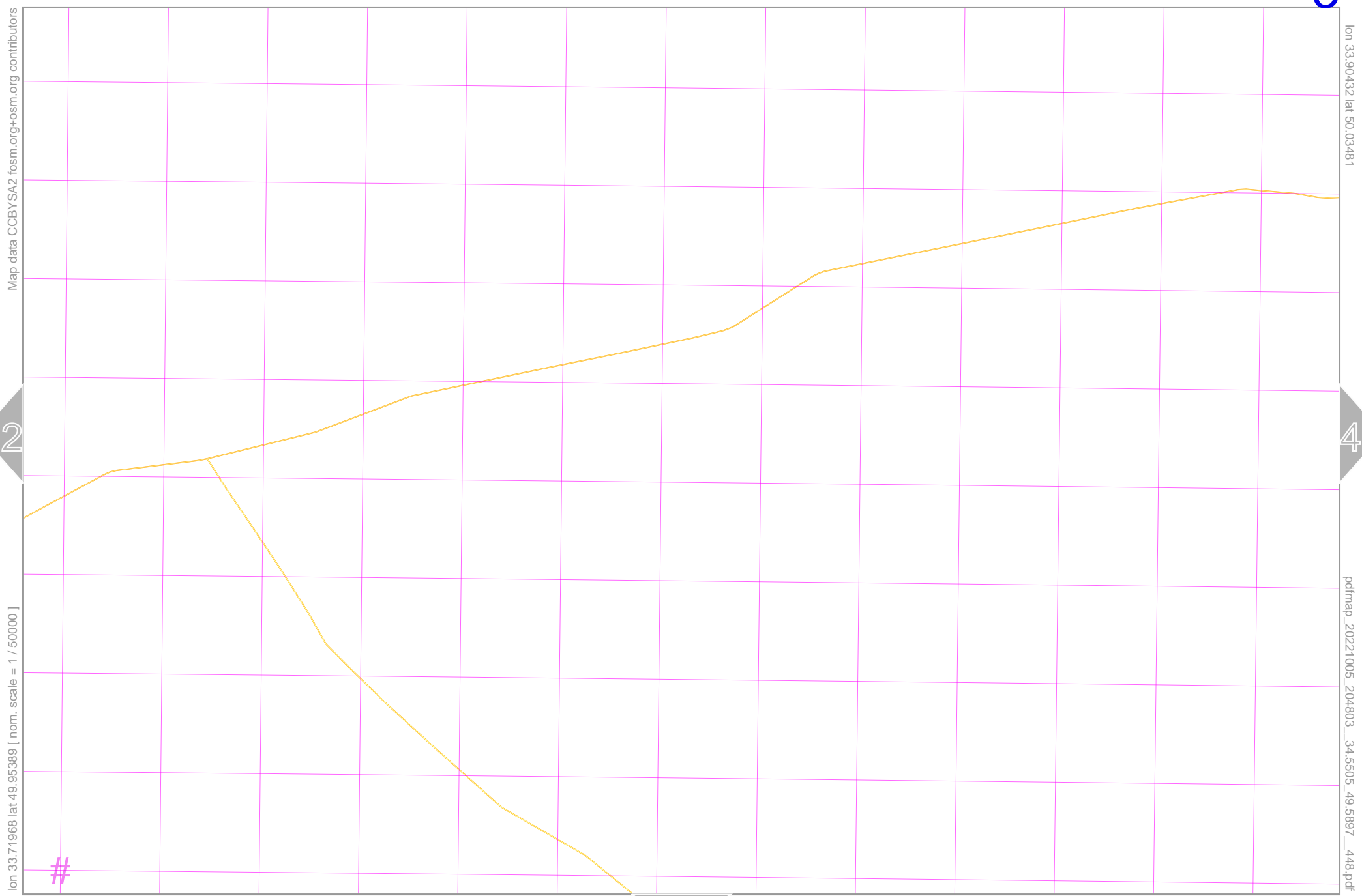




UTM: 36 U easting 539.00 km northing 5534.00 km
 UTM-Grid-width = 1000m



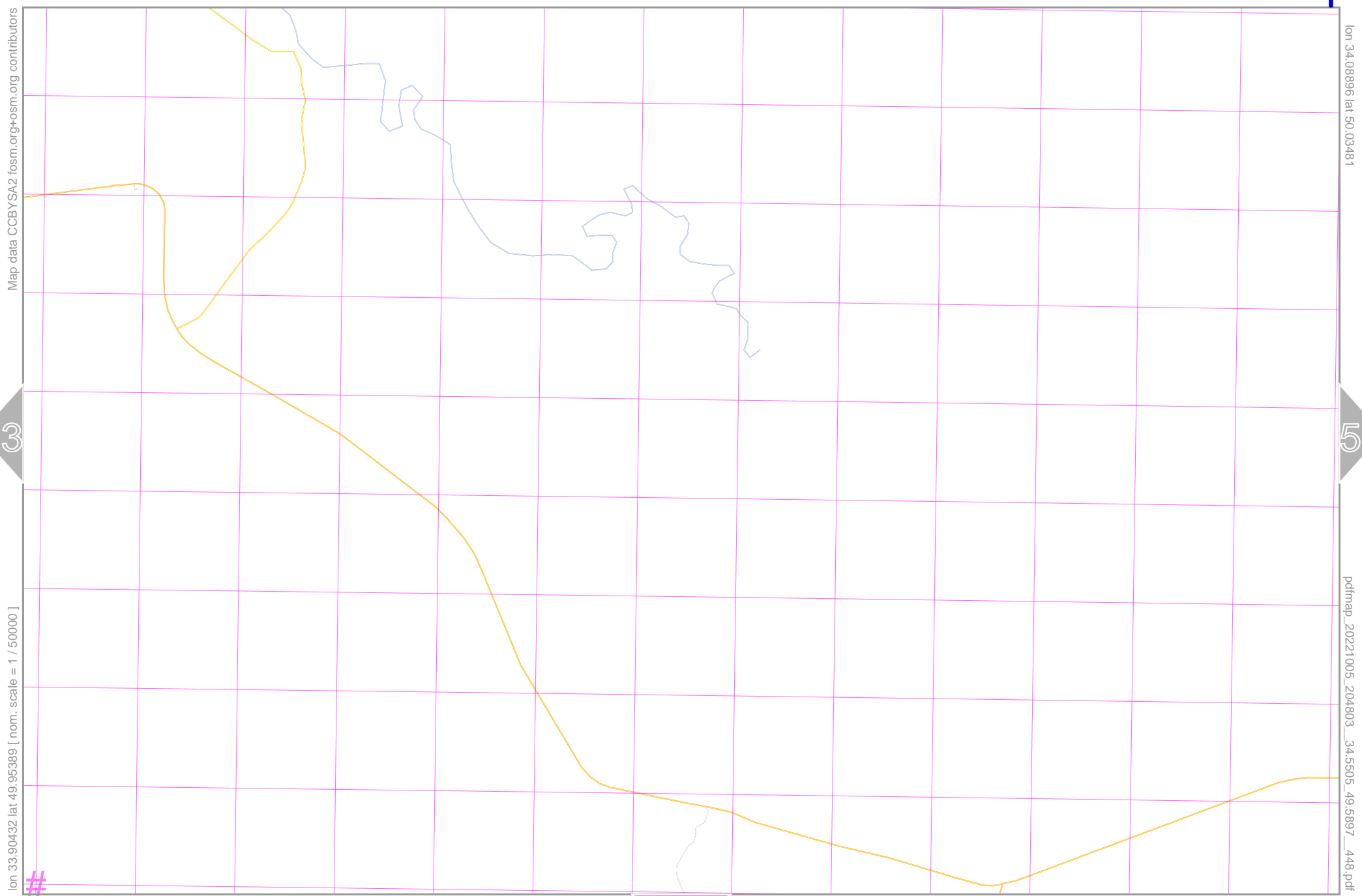
2

4

14

#

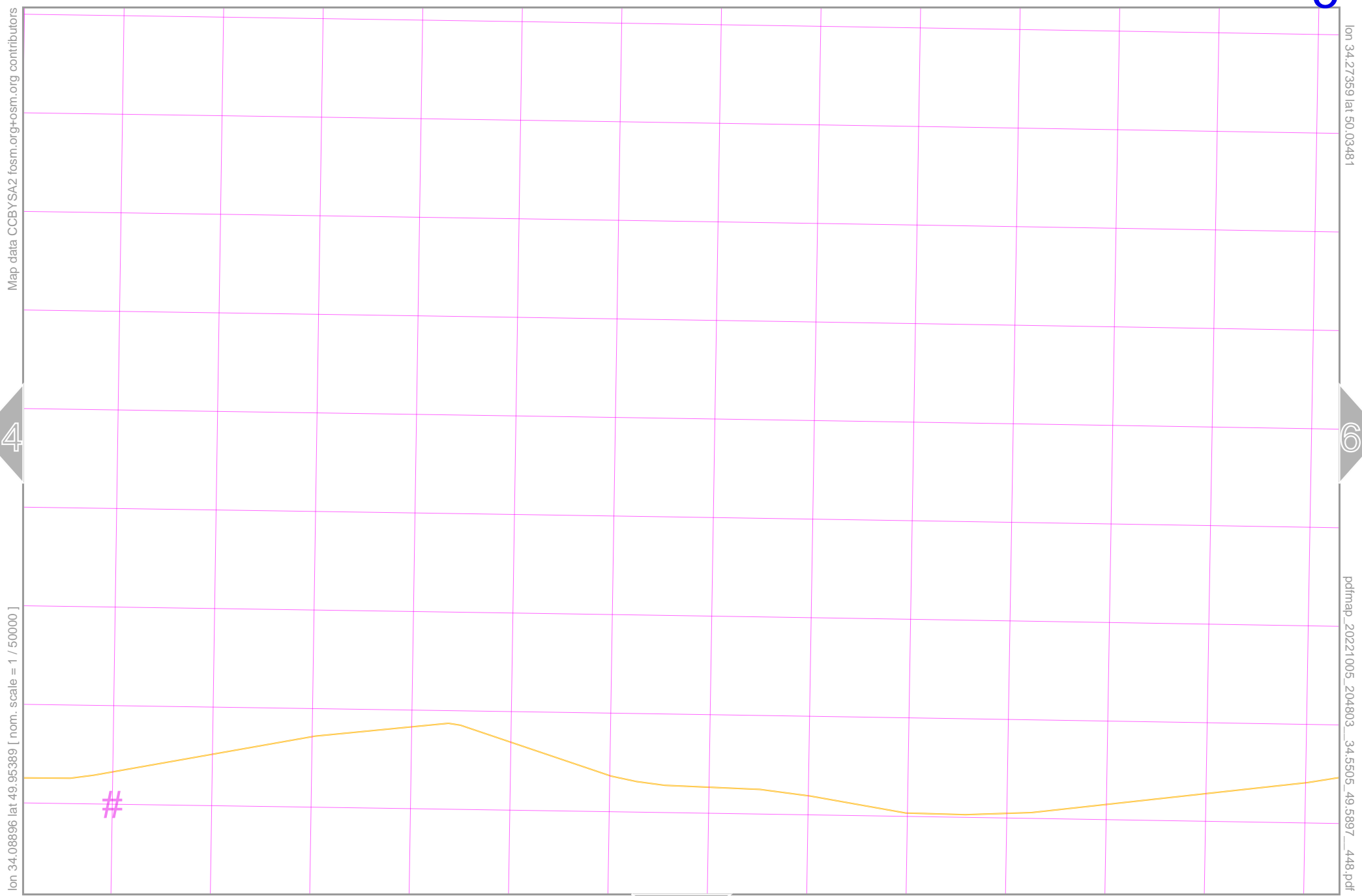
UTM: 36 U easting 552.00 northing 5534.00 km
 UTM-Grid-width = 1000m



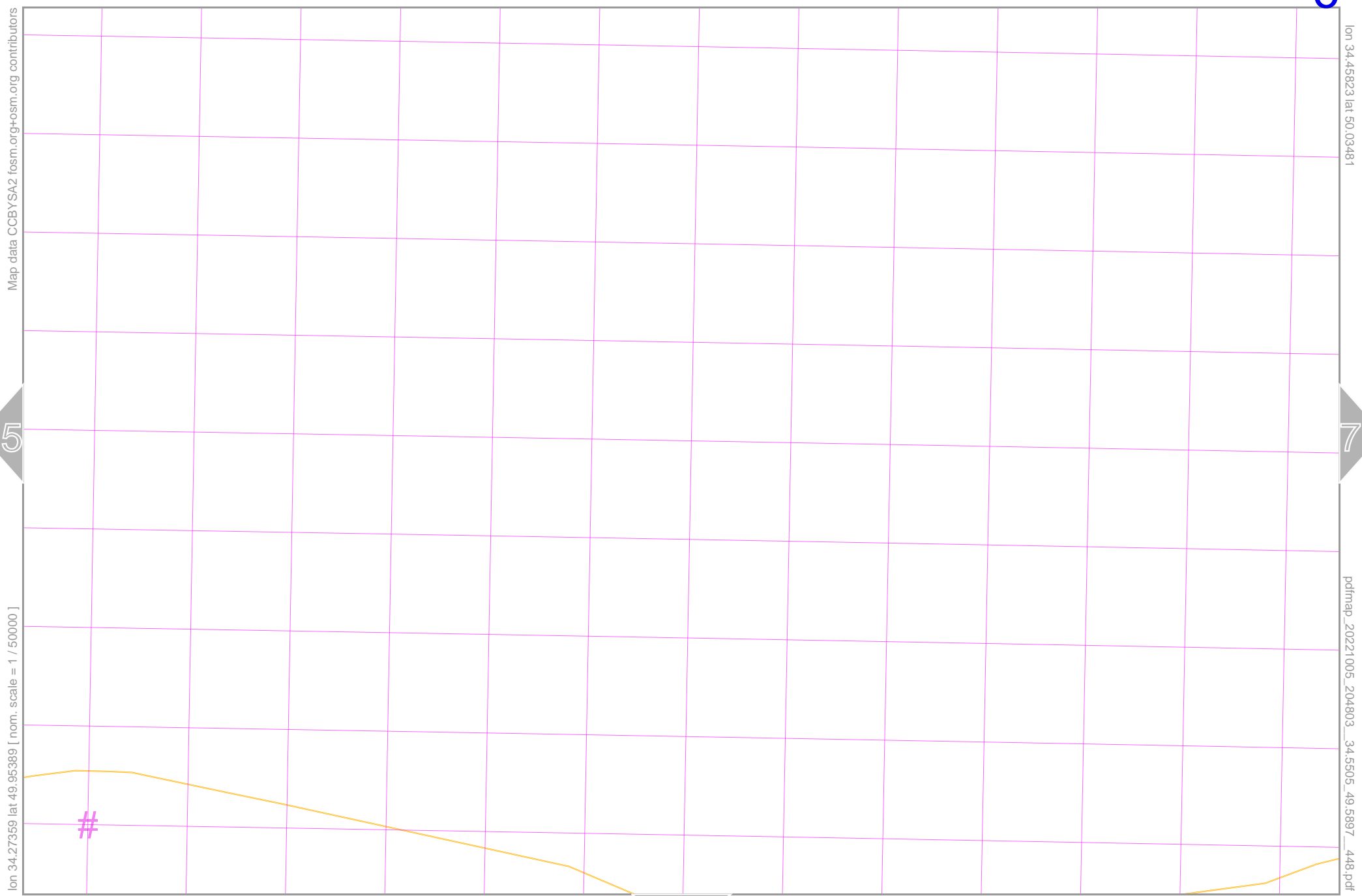
#

UTM: 36 U easting 565.00 km northing 5534.00 km
UTM-Grid-width = 1000m

15



UTM: 36 U easting 579.00 km northing 5535.00 km
 UTM-Grid-width = 1000m



Map data CCBYSA2 foscsm.org+osm.org contributors

lon 34.45623 lat 50.03481

lon 34.27359 lat 49.95389 [nom. scale = 1 / 50000]


pdfmap_20221005_204803_34.5505_49.5897_448.pdf

UTM: 36 U easting 592.00 km northing 5535.00 km
UTM-Grid-width = 1000m





UTM: 36 U easting 605.00 km northing 5535.00 km
 UTM-Grid-width = 1000m

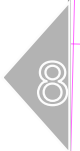
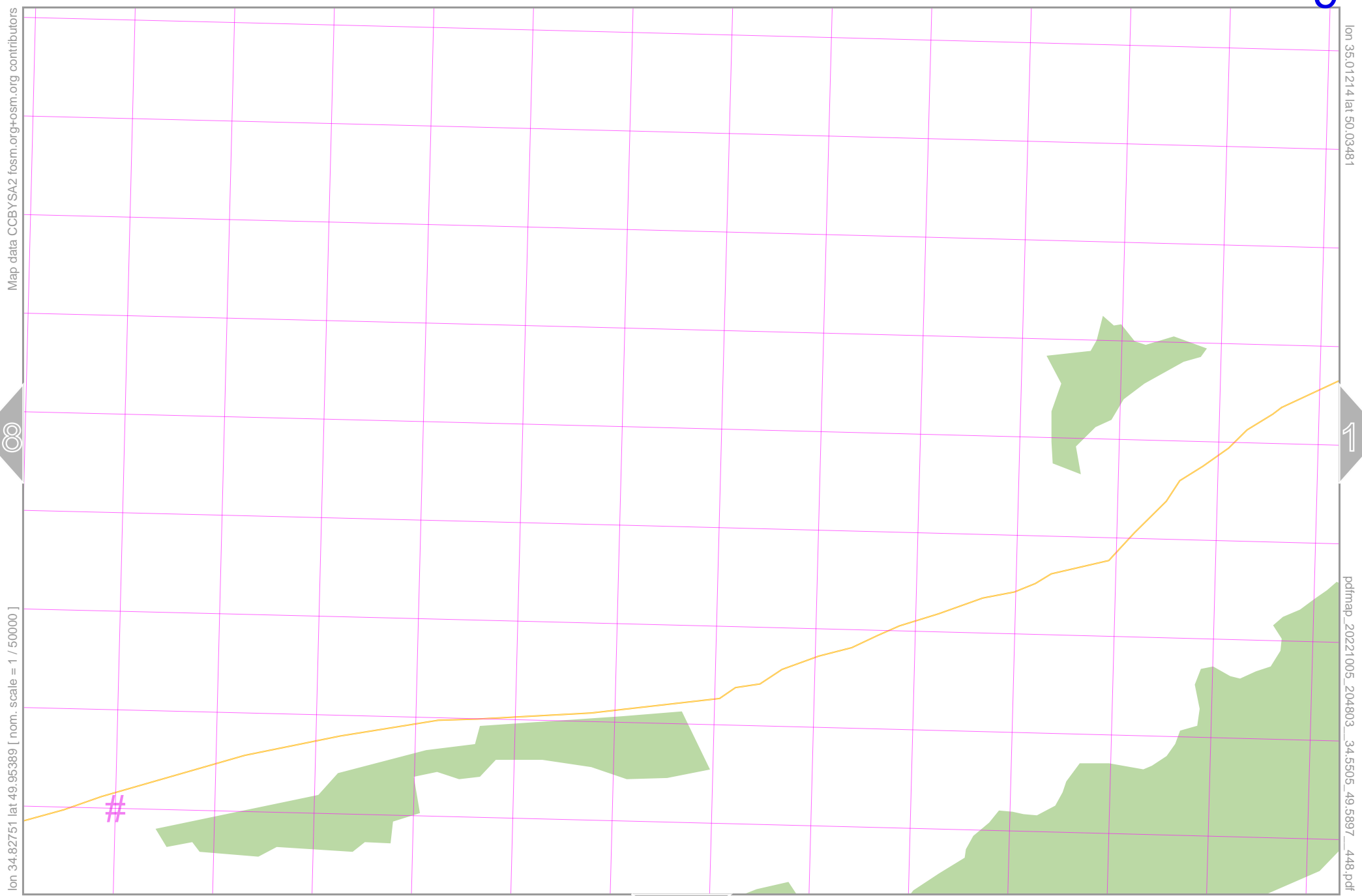


7

#

UTM: 36 U easting 618.00 km northing 5535.00 km
 UTM-Grid-width = 1000m

19



UTM: 36 U easting 632.00 km northing 5536.00 km
 UTM-Grid-width = 1000m

Map data © OpenStreetMap contributors

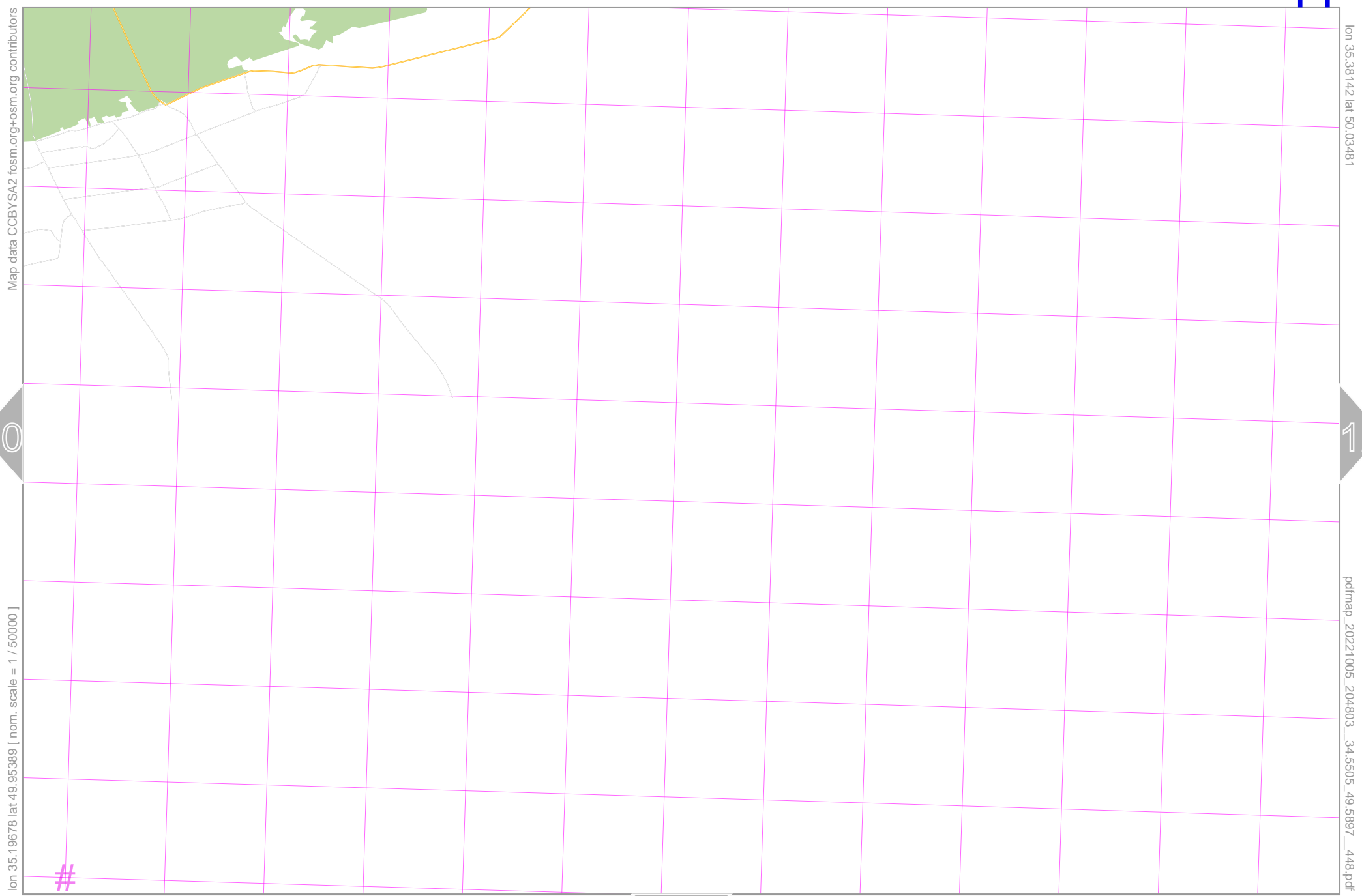
lon 35.01214 lat 49.95389 [nom. scale = 1 / 50000]

lon 35.19678 lat 50.03481

pdfmap_20221005_204803_34.5505_49.5897_448.pdf



#



10

12

22

#

UTM: 36 U easting 658.00 km northing 5536.00 km
 UTM-Grid-width = 1000m

Map data © OpenStreetMap contributors

lon 35.56605 lat 50.03481

11

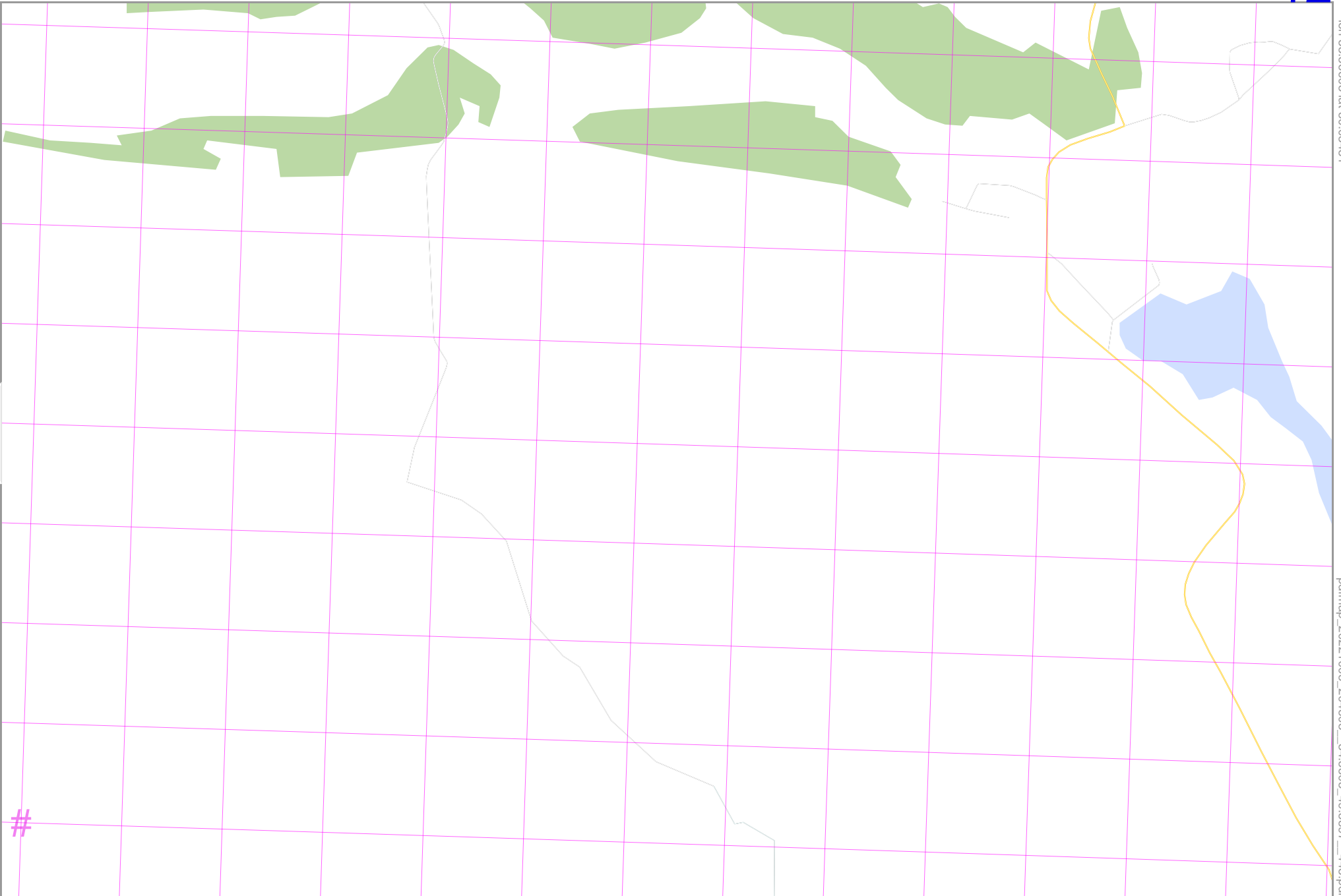
lon 35.38142 lat 49.95389 [nom. scale = 1 / 50000]

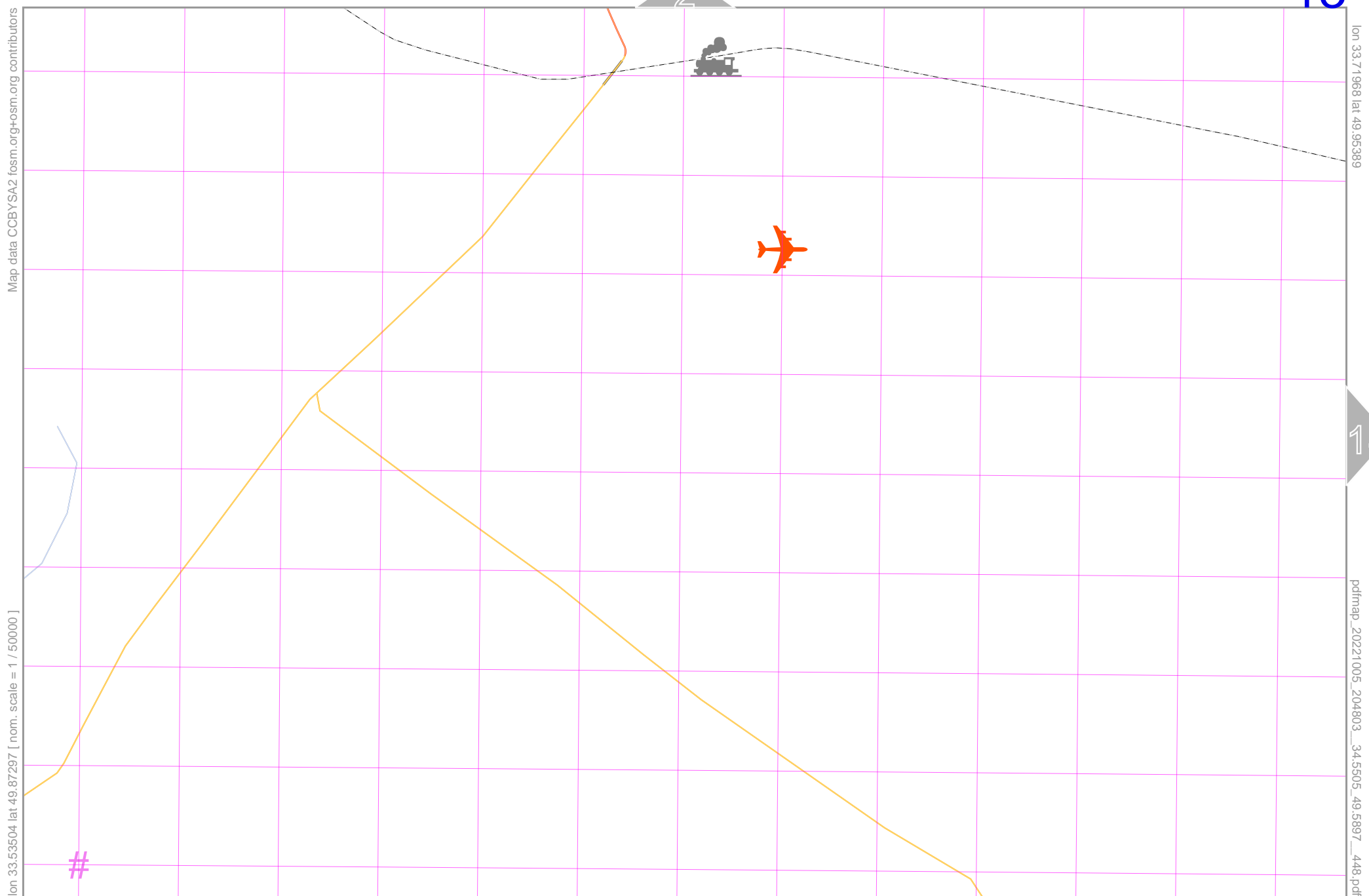
pdfmap_20221005_204803_34.5505_49.5897_448.pdf

#

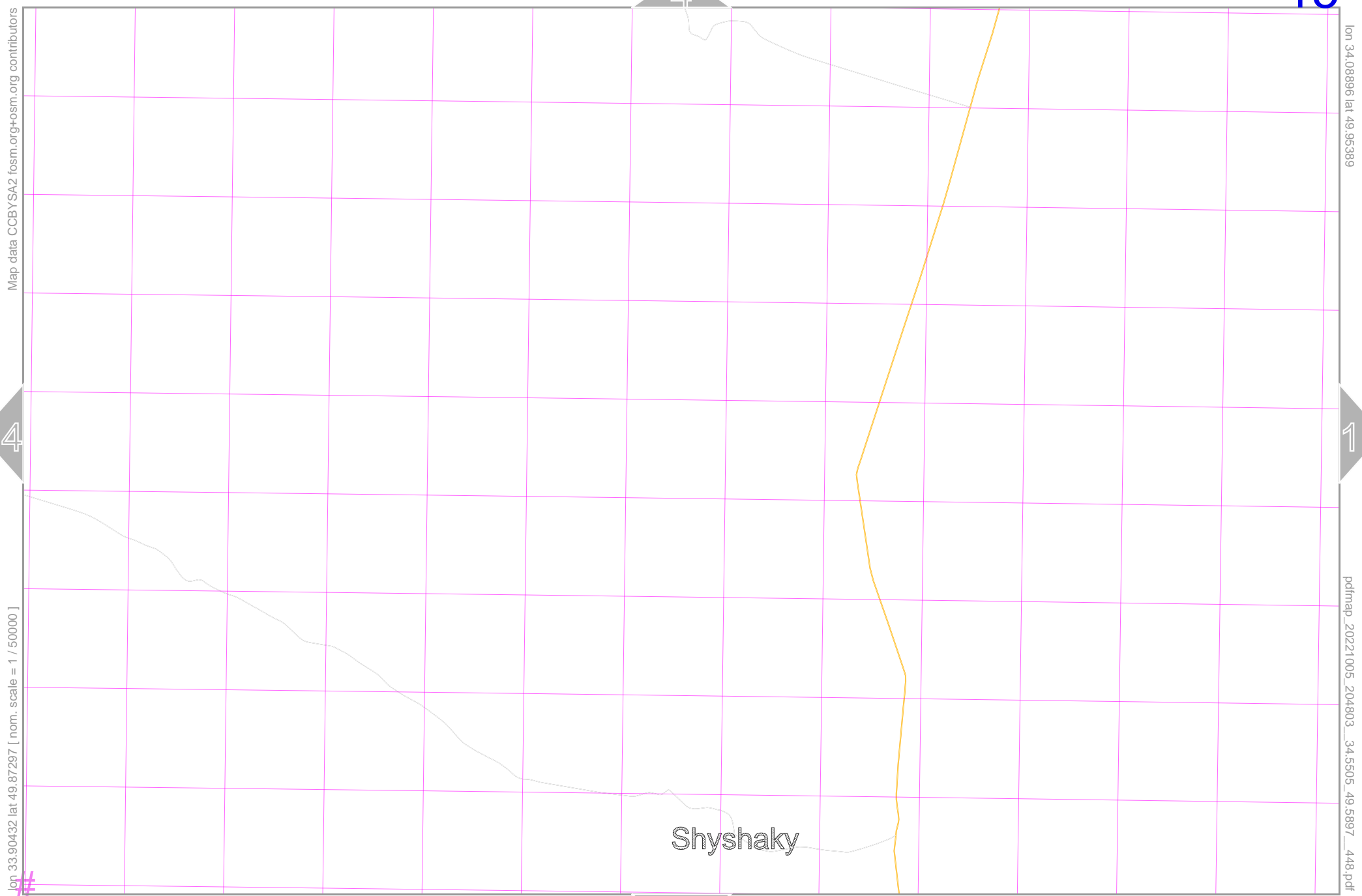
23

UTM: 36 U easting 671.00 km northing 5537.00 km
UTM-Grid-width = 1000m





UTM: 36 U easting 539.00 northing 5525.00 km
 UTM-Grid-width = 1000m



4

14

16

26

Map data CCBY-SA2 fcsm.org+osm.org contributors

lon 34.08896 lat 49.95389

lon 33.90432 lat 49.87297 [nom. scale = 1 / 50000]

pdfmap_20221005_204803_34.5505_49.5897_448.pdf

UTM: 36 U easting 565.00 km northing 5525.00 km
UTM-Grid-width = 1000m

Map data © CCBY-SA2 foscsm.org+osm.org contributors


lon 34.27359 | lat 49.95389

lon 34.08896 | lat 49.87297 [nom. scale = 1 / 50000]

pdfmap_20221005_204803_34.5505_49.5897_448.pdf

#

UTM: 36 U easting 579.00 km northing 5526.00 km
UTM-Grid-width = 1000m



Map data CCBY-SA2 foscsm.org+osm.org contributors

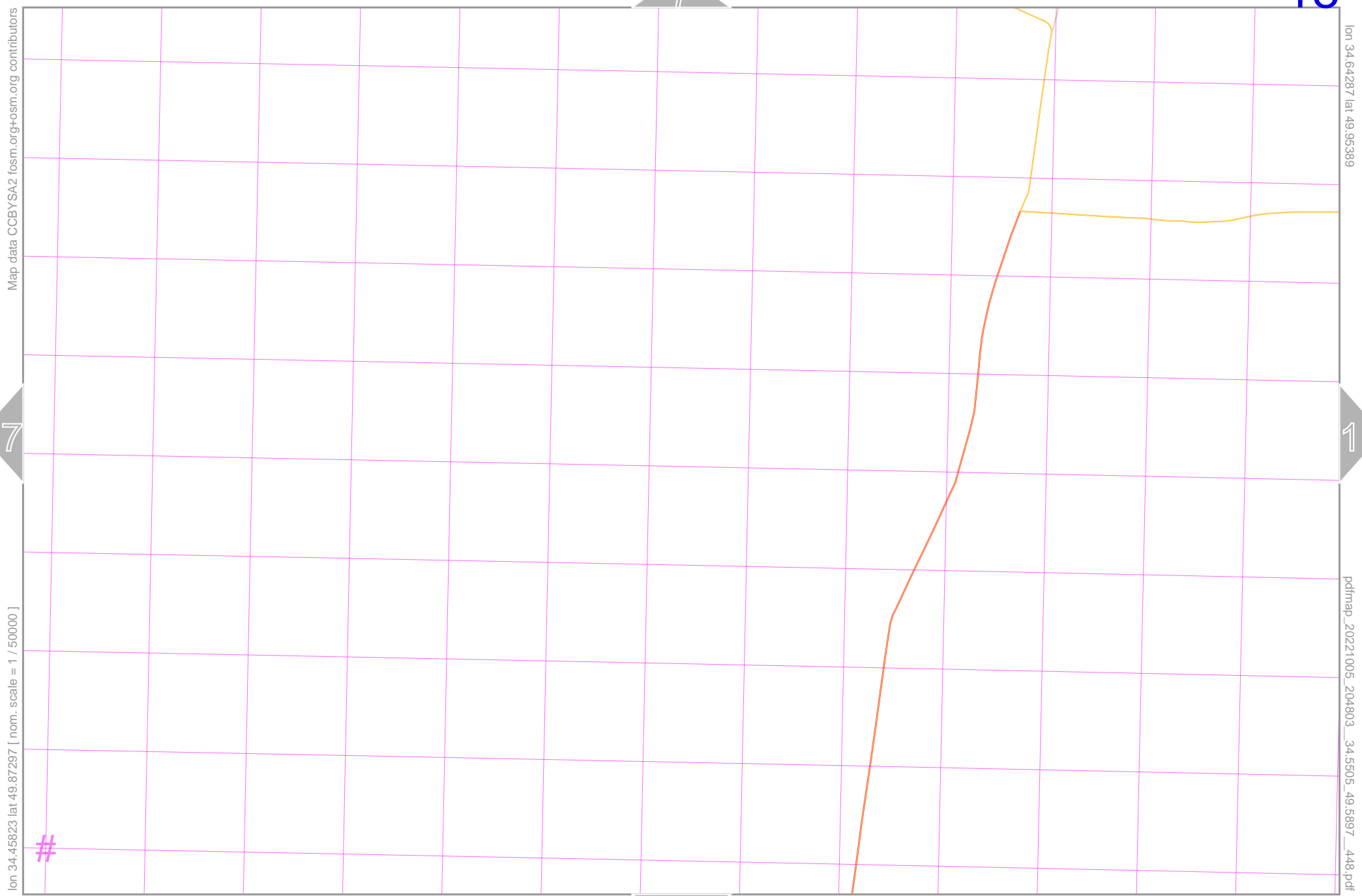
lon 34.45623 lat 49.95389

lon 34.27359 lat 49.87297 [nom. scale = 1 / 50000]

pdfmap_20221005_204803_34.5505_49.5897_448.pdf

#

UTM: 36 U easting 592.00 northing 5526.00 km
UTM-Grid-width = 1000m



Map data © CCBY-SA2 fcsm.org+osm.org contributors

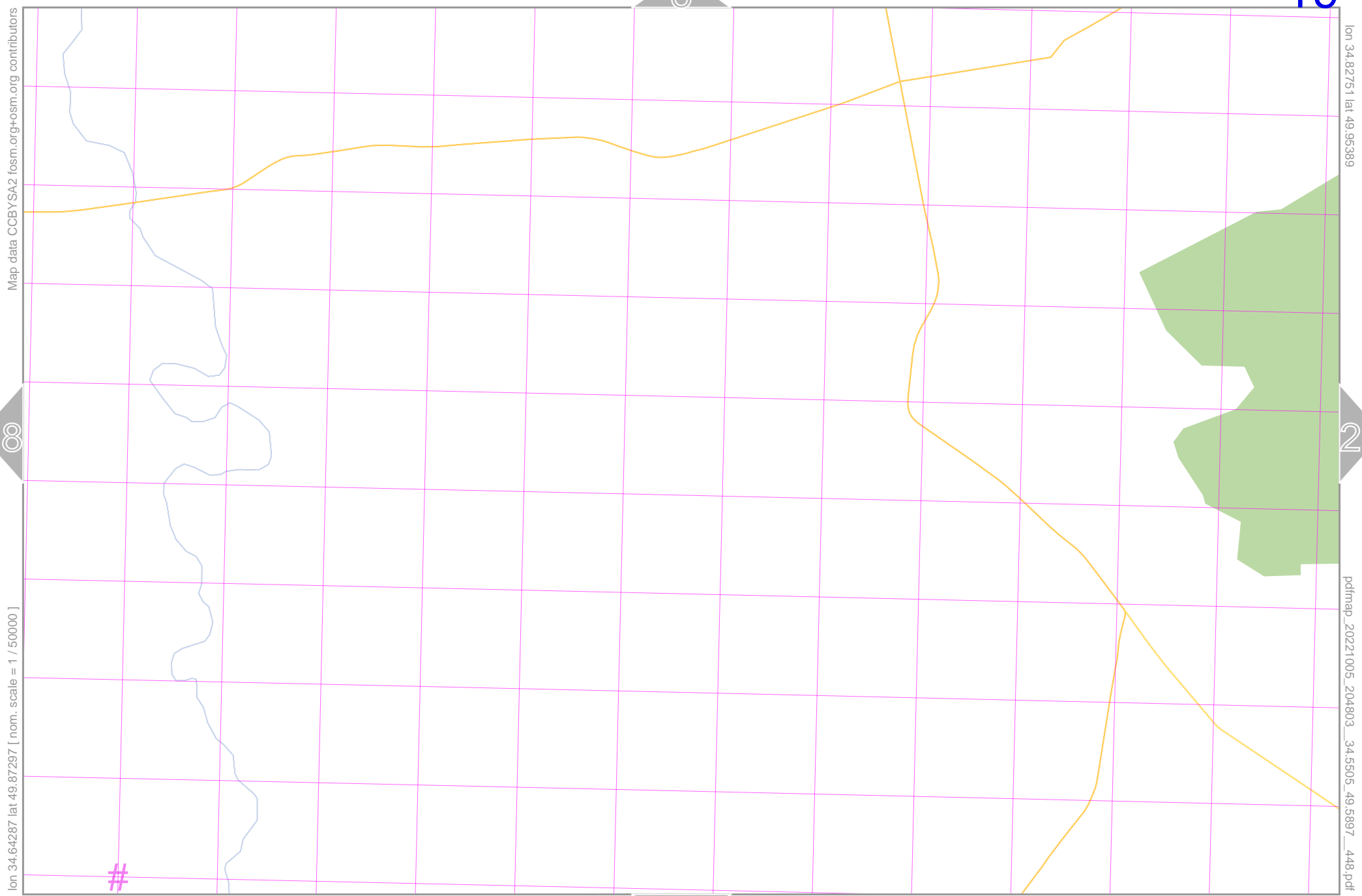
lon 34.64287 lat 49.95389

lon 34.45823 lat 49.87297 [nom. scale = 1 / 50000]

pdfmap_20221005_204803_34.5505_49.5897_448.pdf

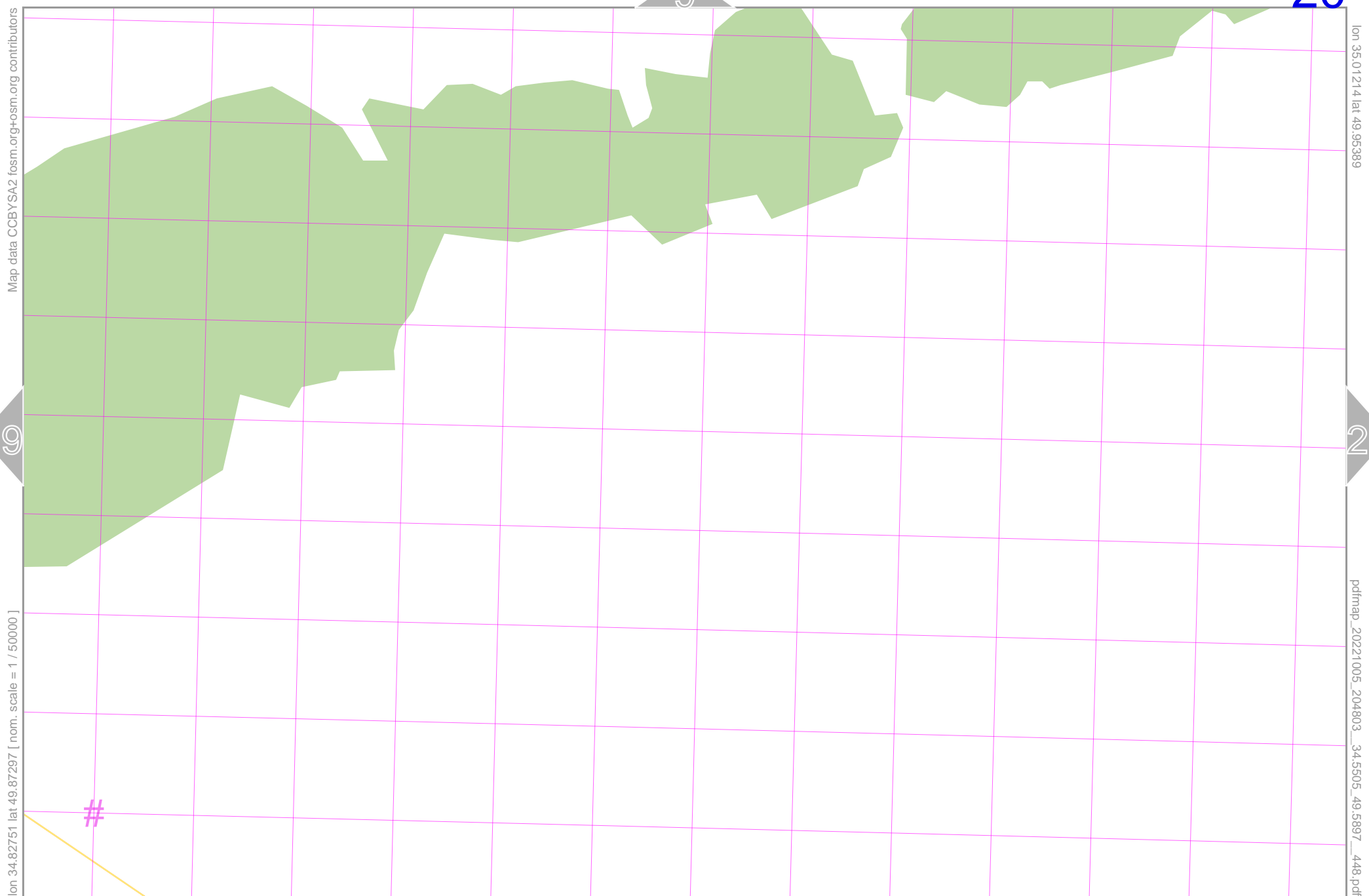
UTM: 36 U easting 605.00 km northing 5526.00 km
UTM-Grid-width = 1000m

#



#

UTM: 36 U easting 619.00 km northing 5526.00 km
 UTM-Grid-width = 1000m




Map data CCBYSA2 foscsm.org+osm.org contributors

lon 35.01214 lat 49.95389

lon 34.82751 lat 49.87297 [nom. scale = 1 / 50000]

pdfmap_20221005_204803_34.5505_49.5897_448.pdf

UTM: 36 U easting 632.00 km northing 5527.00 km
UTM-Grid-width = 1000m



Map data CCBYSA2 foscsm.org+osm.org contributors

lon 35.19678 lat 49.95389

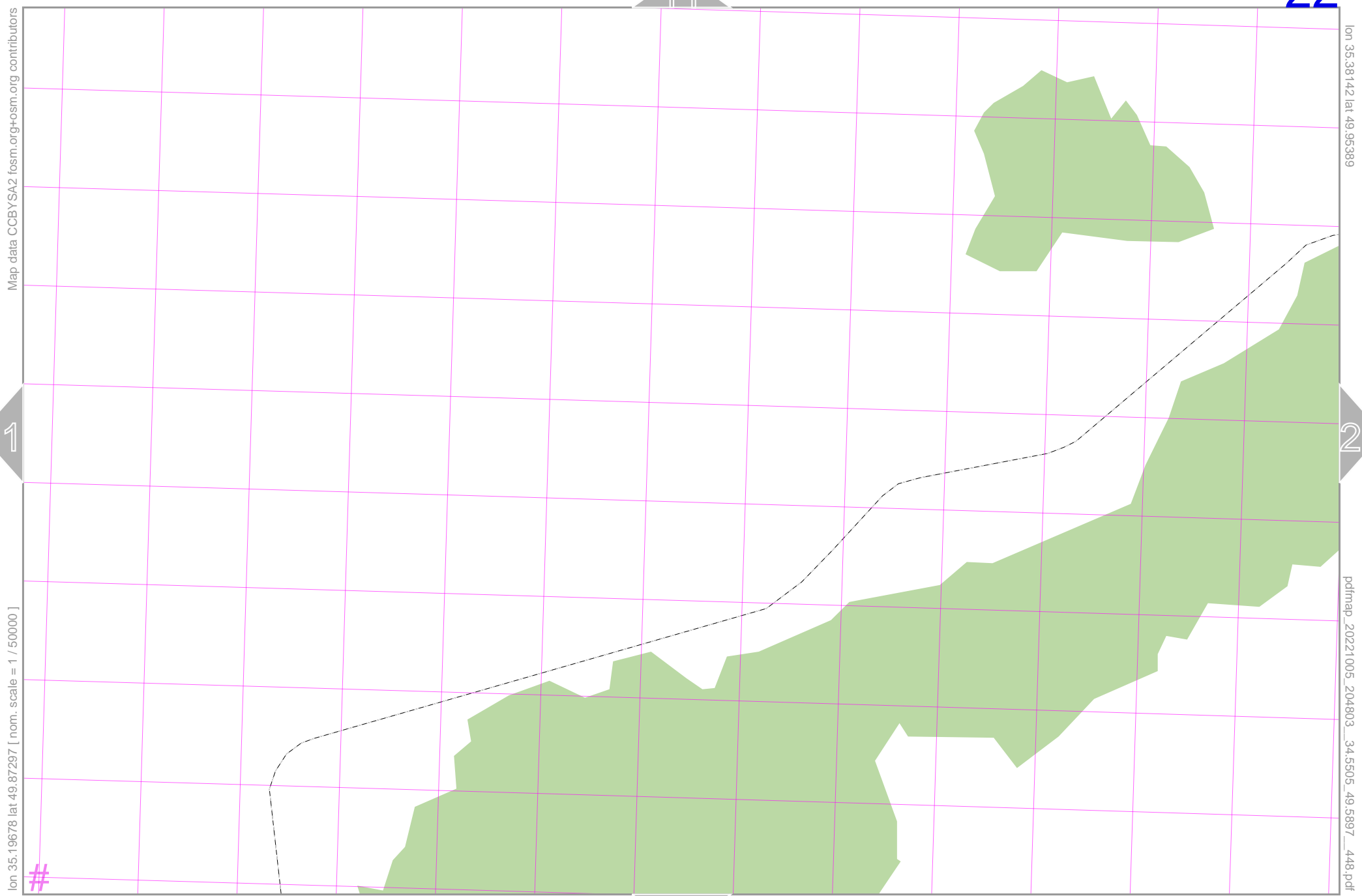
20

22

lon 35.01214 lat 49.87297 [nom. scale = 1 / 50000]

pdfmap_20221005_204803_34.5505_49.5897_448.pdf

#



Map data CCBYSA2 fosc.m.org+osm.org contributors

lon 35.38142 lat 49.95389

21

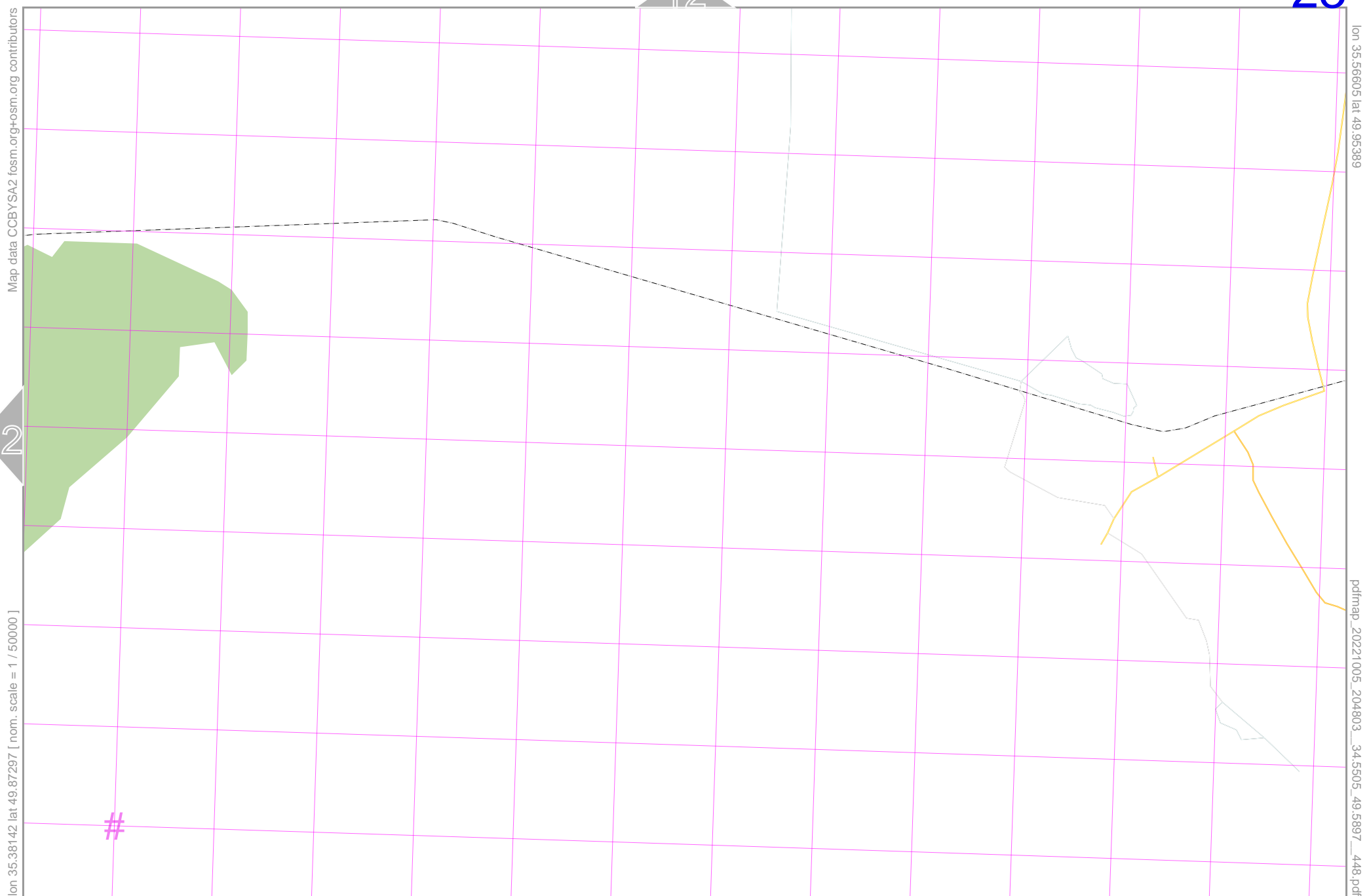
23

lon 35.19678 lat 49.87297 [nom. scale = 1 / 50000]

pdfmap_20221005_204803_34.5505_49.5897_448.pdf

#

UTM: 36 U easting 658.00 km northing 5527.00 km
UTM-Grid-width = 1000m



Map data CCBYSA2 fosc.m.org+osm.org contributors

lon 35.38142 lat 49.87297 [nom. scale = 1 / 50000]

lon 35.56605 lat 49.95389

pdfmap_20221005_204803_34.5505_49.5897_448.pdf

UTM: 36 U easting 672.00 km northing 5528.00 km
UTM-Grid-width = 1000m

Map data © CCBY-SA2 foscsm.org+osm.org contributors


lon 33.71968 lat 49.87297


lon 33.53504 lat 49.79205 [nom. scale = 1 / 50000]

pdfmap_20221005_204803_34.5505_49.5897_448.pdf

#

UTM: 36 U easting 539.00 northing 5516.00 km
UTM-Grid-width = 1000m





Map data CCBYSA2 fosc.m.org+osm.org contributors

lon 33.90432 lat 49.87297

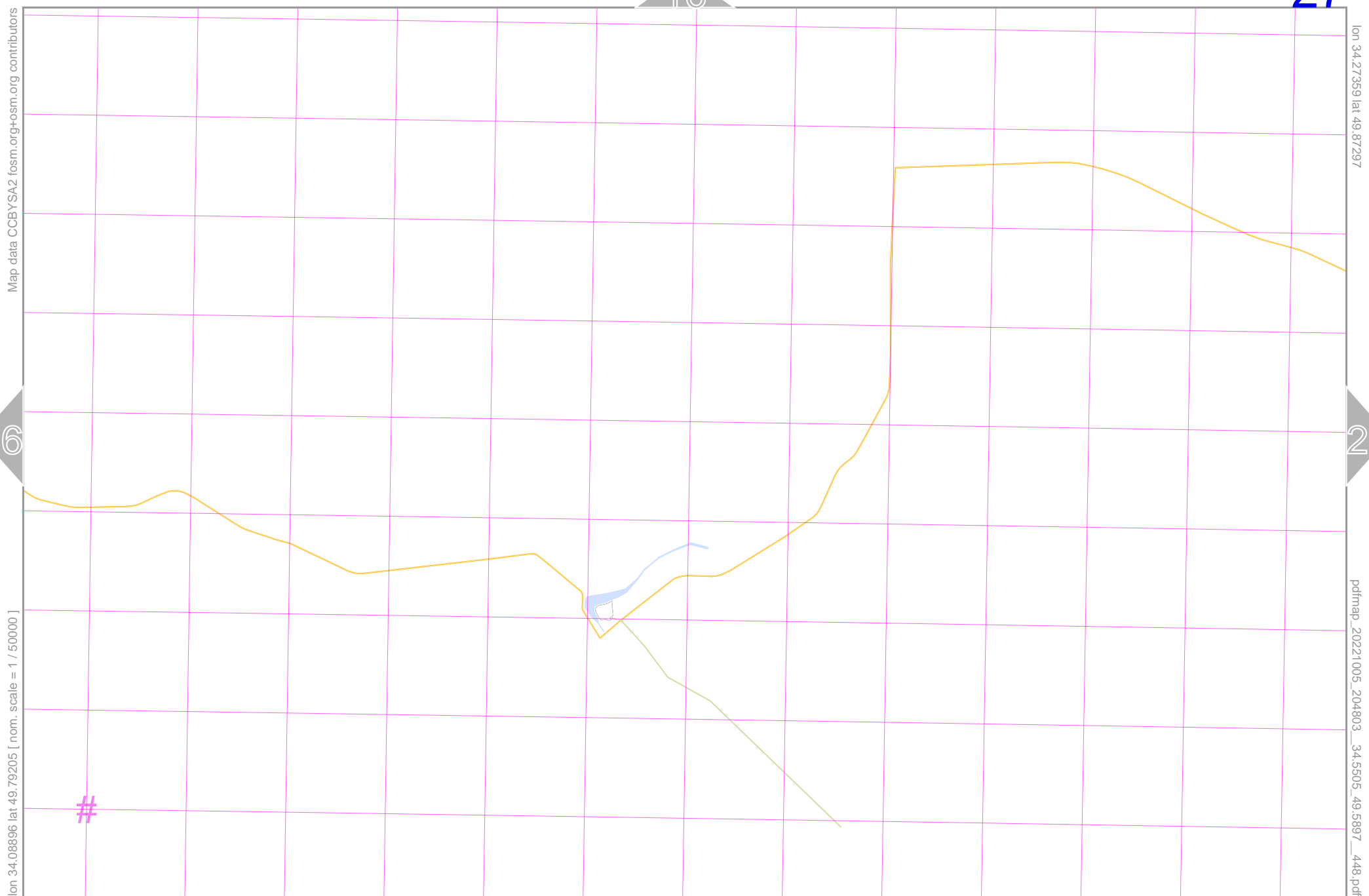
24

lon 33.71968 lat 49.79205 [nom. scale = 1 / 50000]

pdfmap_20221005_204803_34.5505_49.5897_448.pdf

UTM: 36 U easting 552.00 km northing 5516.00 km
UTM-Grid-width = 1000m

#



Map data CCBYSA2 foscsm.org+osm.org contributors

lon 34.27359 | lat 49.87297

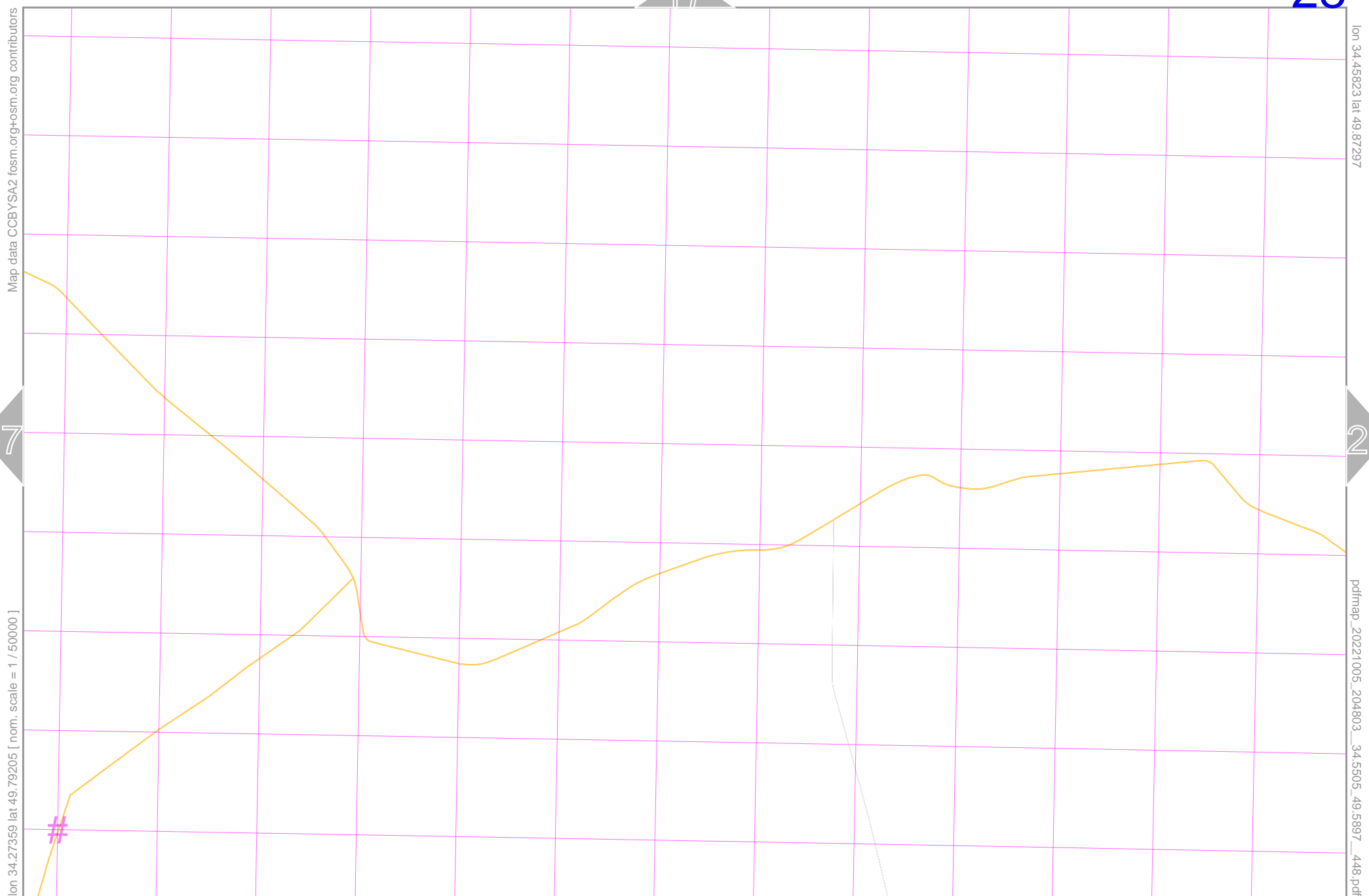
26

lon 34.08896 | lat 49.79205 [nom. scale = 1 / 50000]

pdfmap_20221005_204803_34.5505_49.5897_448.pdf

#

UTM: 36 U easting 579.00 km northing 5517.00 km
UTM-Grid-width = 1000m



lon 34.27359 lat 49.79205 [nom. scale = 1 / 50000]

pdfmap_20221005_204803_34.5505_49.5897_448.pdf

UTM: 36 U easting 592.00 northing 5517.00 km
UTM-Grid-width = 1000m

Map data © OpenStreetMap contributors

lon 34.64287 lat 49.87297

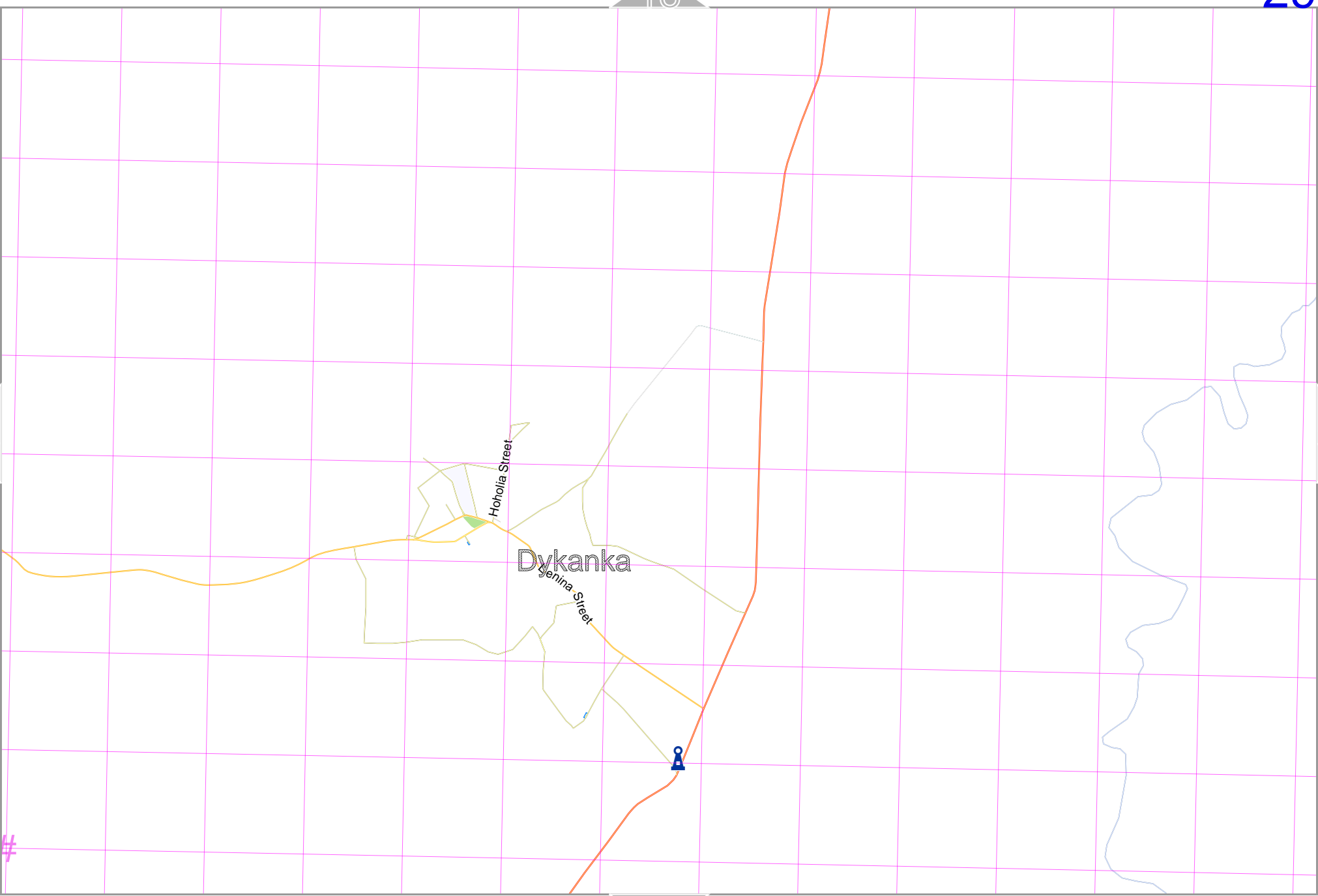
28

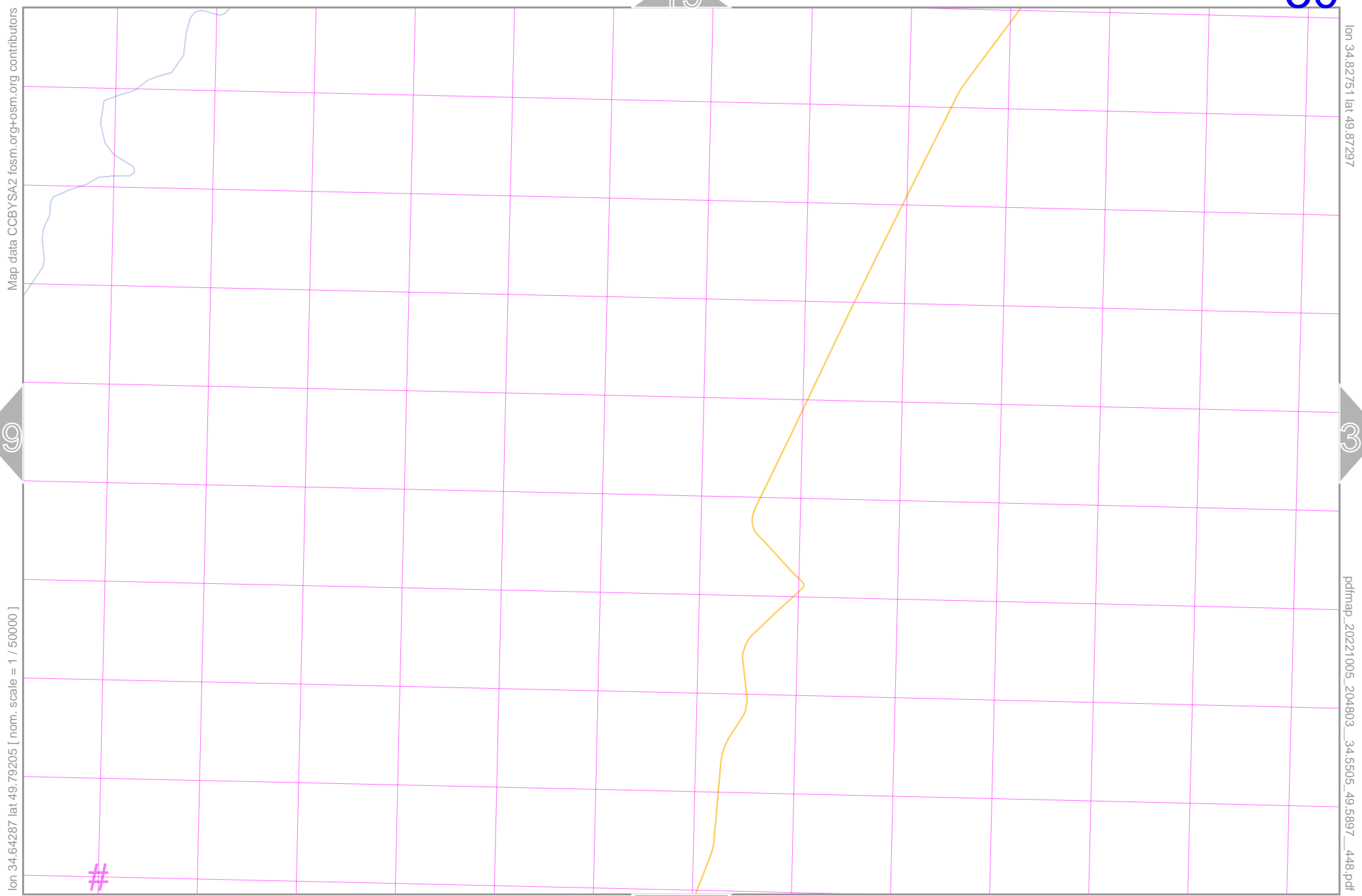
lon 34.45823 lat 49.79205 [nom. scale = 1 / 50000]

pdfmap_20221005_204803_34.5505_49.5897_448.pdf

#

UTM: 36 U easting 605.00 km northing 5517.00 km
UTM-Grid-width = 1000m





Map data CCBYSA2 fosc.m.org+osm.org contributors

lon 34.82751 lat 49.87297

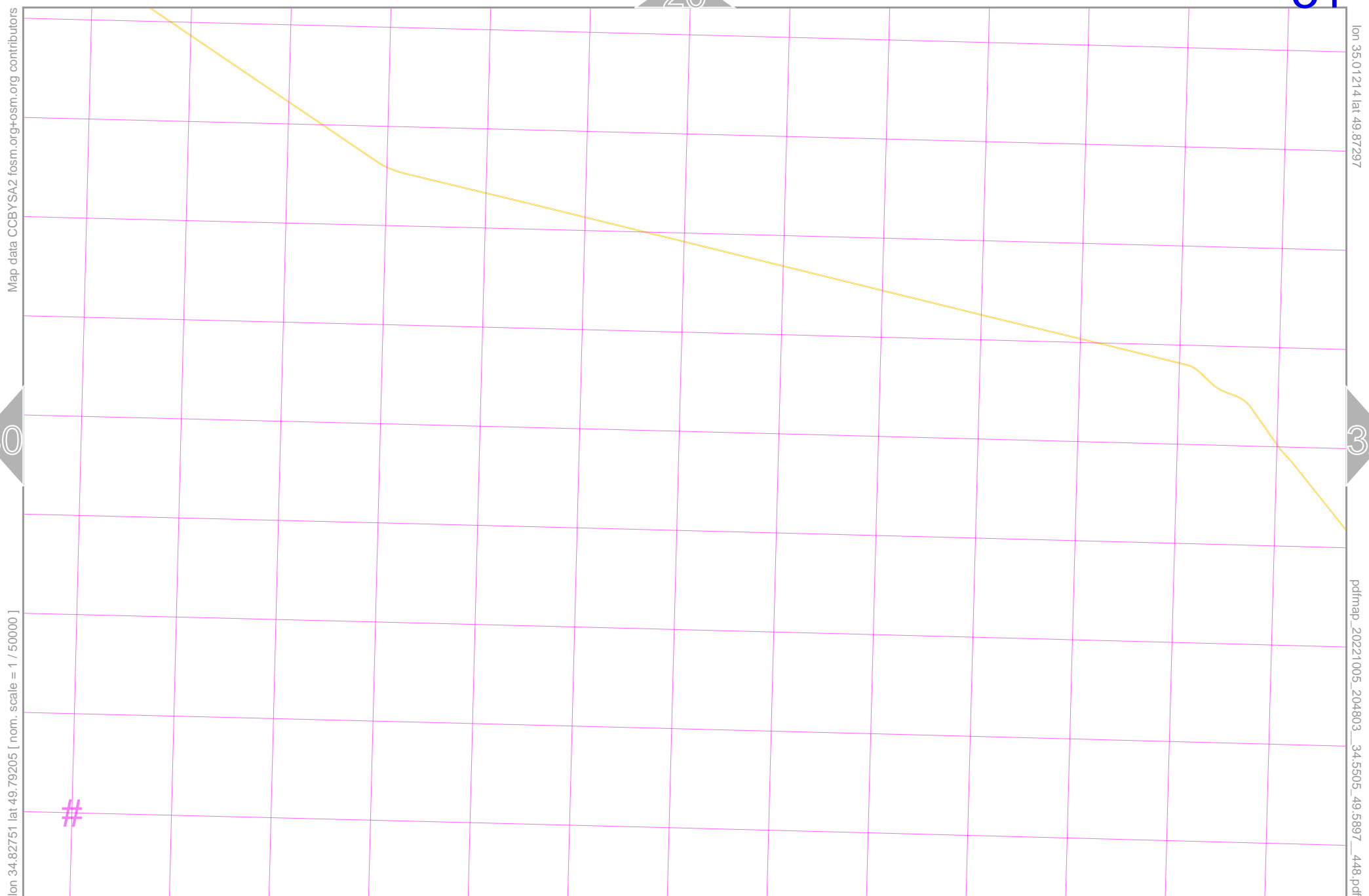
29

lon 34.64287 lat 49.79205 [nom. scale = 1 / 50000]

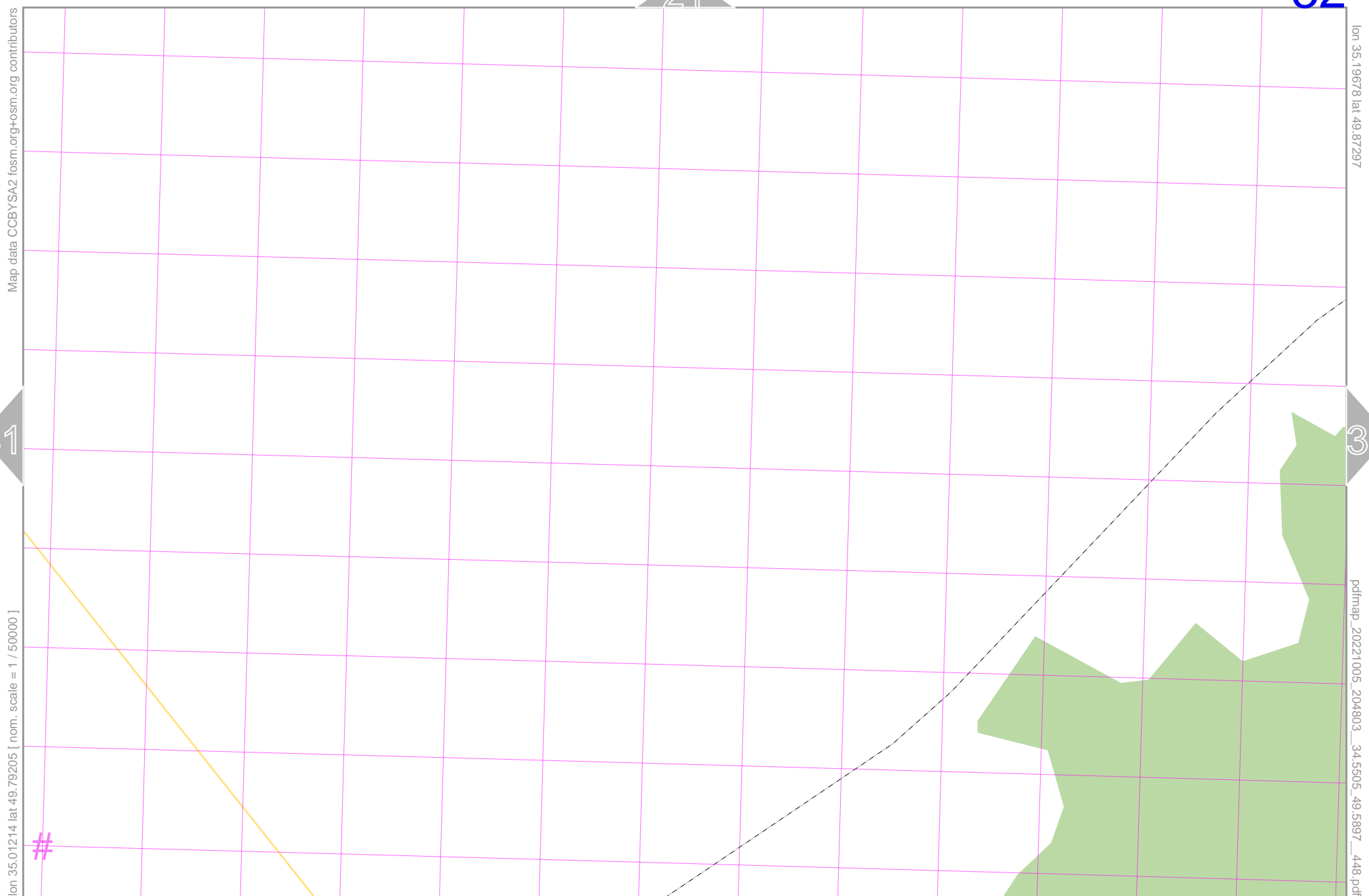
pdfmap_20221005_204803_34.5505_49.5897_448.pdf

#

UTM: 36 U easting 619.00 km northing 5517.00 km
UTM-Grid-width = 1000m



UTM: 36 U easting 632.00 km northing 5518.00 km
 UTM-Grid-width = 1000m



lon 35.19678 lat 49.87297

pdfmap_20221005_204803_34.5505_49.5897_448.pdf

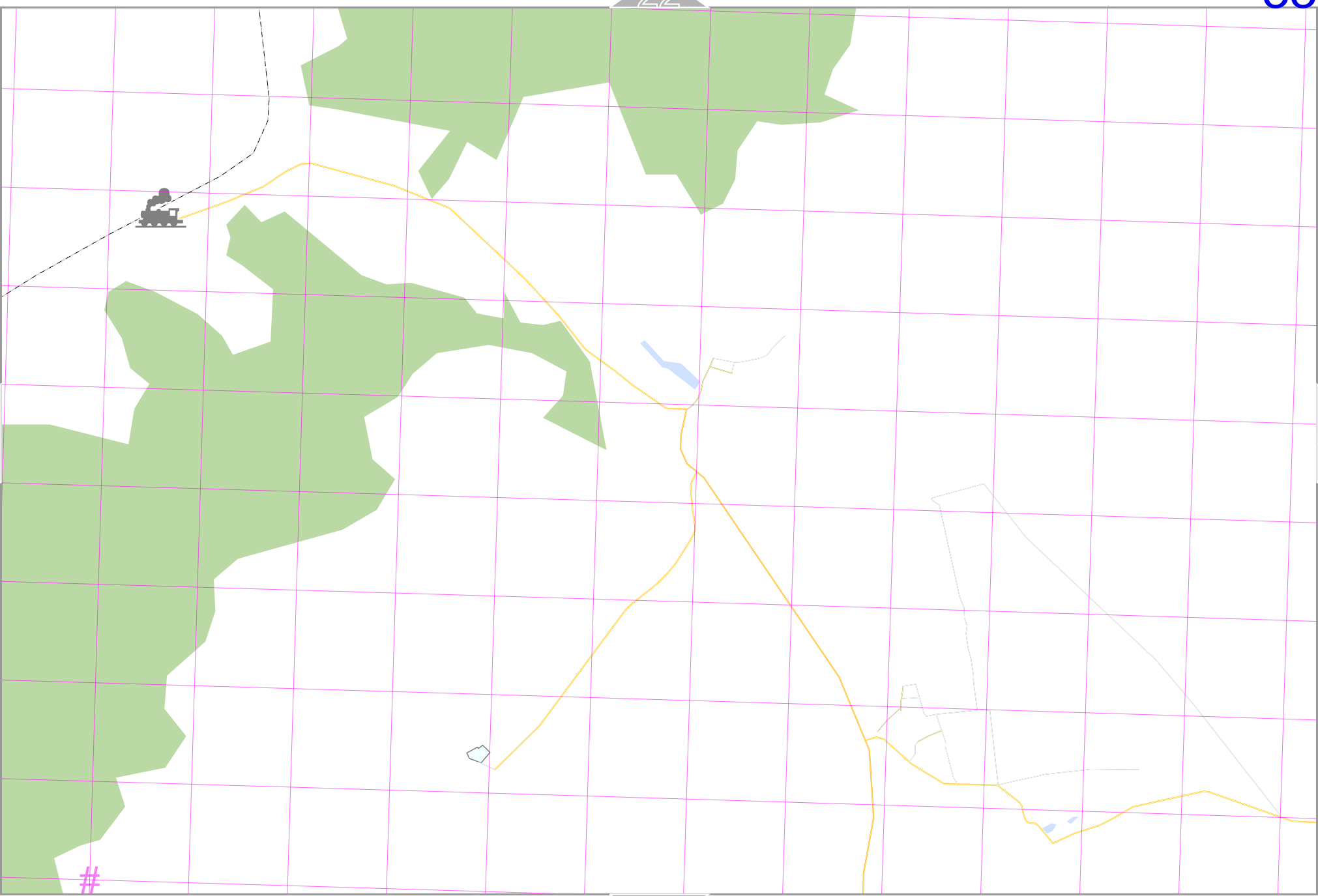
Map data CCBYSA2 fosc.m.org+osm.org contributors

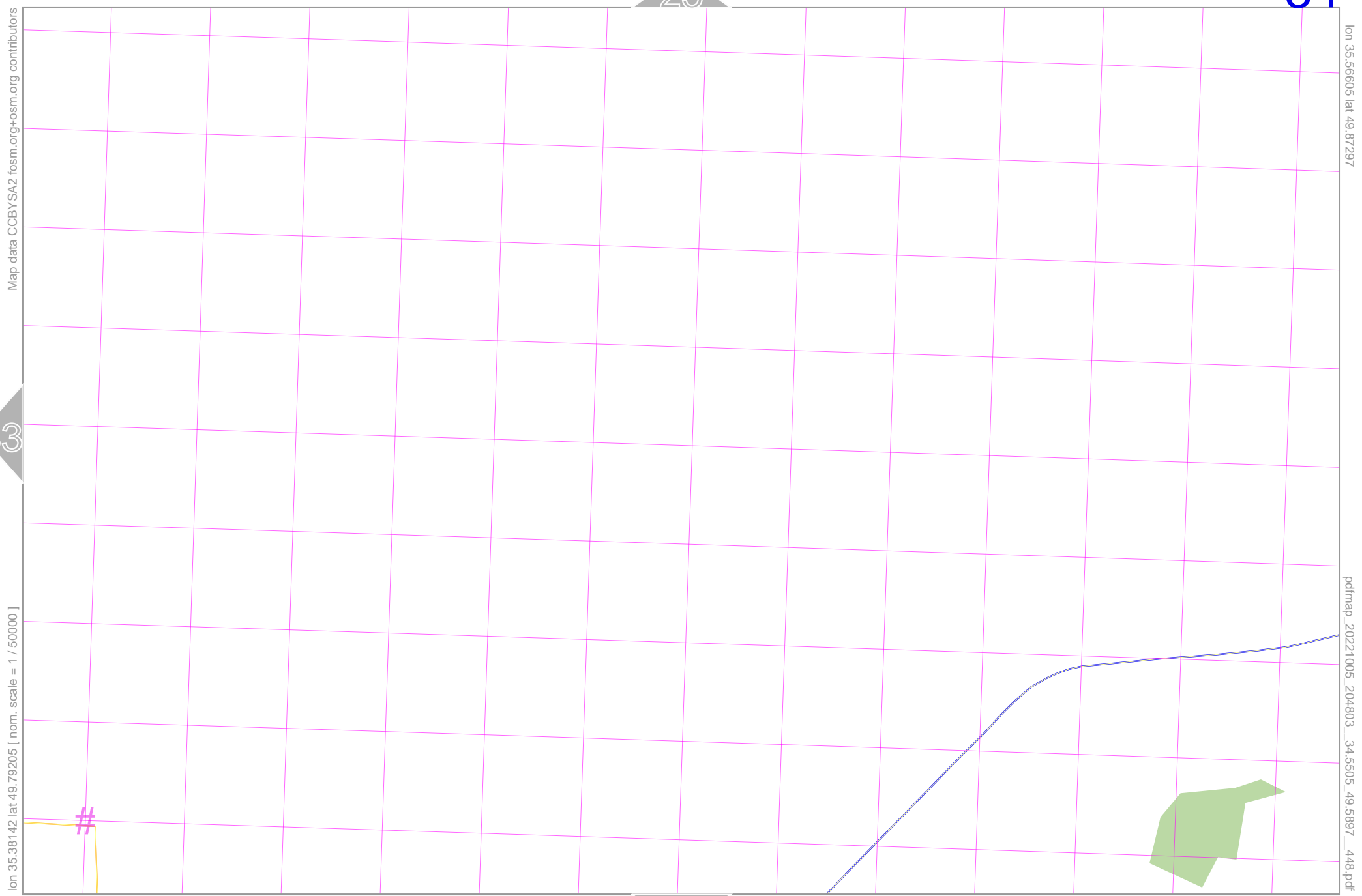
lon 35.01214 lat 49.79205 [nom. scale = 1 / 50000]

UTM: 36 U easting 645.00 km northing 5518.00 km
UTM-Grid-width = 1000m

#

UTM: 36 U easting 659.00 km northing 5518.00 km
UTM-Grid-width = 1000m





Map data CCBYSA2 foscsm.org+osm.org contributors

lon 35.38142 lat 49.79205 [nom. scale = 1 / 50000]

lon 35.56605 lat 49.87297

pdfmap_20221005_204803_34.5505_49.5897_448.pdf

UTM: 36 U easting 672.00 km northing 5519.00 km
UTM-Grid-width = 1000m

35

24

36

46

Map data © CCBY-SA2 fosc.m.org+osm.org contributors

lon 33.53504 lat 49.71113 [nom. scale = 1 / 50000]

lon 33.71968 lat 49.79205

pdfmap_20221005_204803_34.5505_49.5897_448.pdf

#

UTM: 36 U easting 539.00 km northing 5507.00 km
UTM-Grid-width = 1000m

lon 33.90432 lat 49.79205


Map data CCBYSA2 fosc.m.org+osm.org contributors

Velyka Bahachka

lon 33.71968 lat 49.71113 [nom. scale = 1 / 50000]

pdfmap_20221005_204803_34.5505_49.5897_448.pdf

UTM: 36 U easting 552.00 km northing 5507.00 km
UTM-Grid-width = 1000m



lon 34.08896 lat 49.79205

38

pdfmap_20221005_204803_34.5505_49.5897_448.pdf


Map data CCBY-SA2 fosc.m.org+osm.org contributors

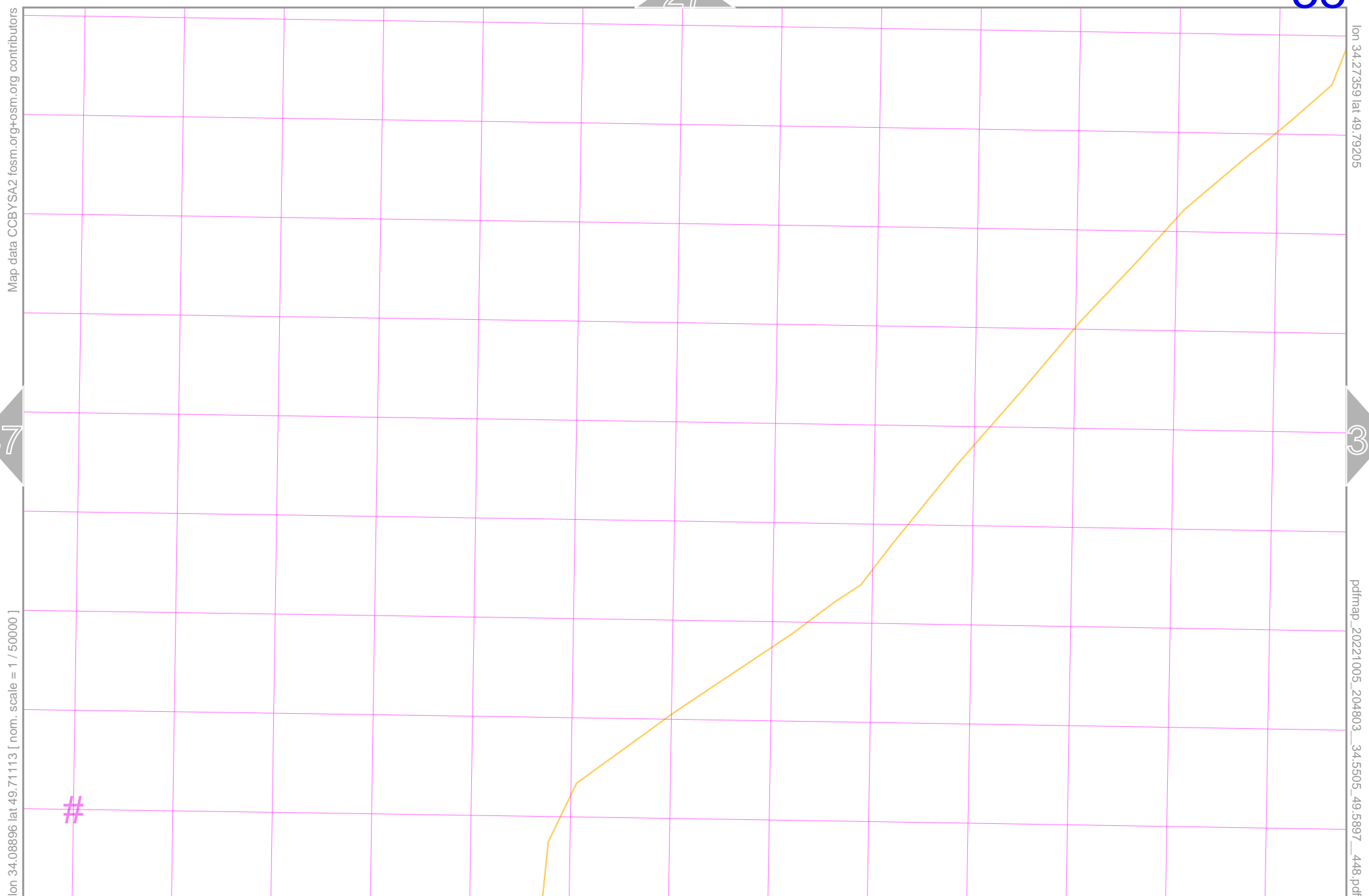
lon 33.90432 lat 49.71113 [nom. scale = 1 / 50000]

36

#

UTM: 36 U easting 566.00 km northing 5507.00 km
UTM-Grid-width = 1000m





Map data CCBYSA2 foscsm.org+osm.org contributors

lon 34.27359 lat 49.79205


37

lon 34.08896 lat 49.71113 [nom. scale = 1 / 50000]

pdfmap_20221005_204803_34.5505_49.5897_448.pdf

#

UTM: 36 U easting 579.00 northing 5508.00 km
UTM-Grid-width = 1000m



Map data CCBYSA2 foscsm.org+osm.org contributors

lon 34.45623 lat 49.79205

38

lon 34.27359 lat 49.71113 [nom. scale = 1 / 50000]

#

pdfmap_20221005_204803_34.5505_49.5897_448.pdf

UTM: 36 U easting 592.00 km northing 5508.00 km
UTM-Grid-width = 1000m

Map data © OpenStreetMap contributors

lon 34.64287 lat 49.79205

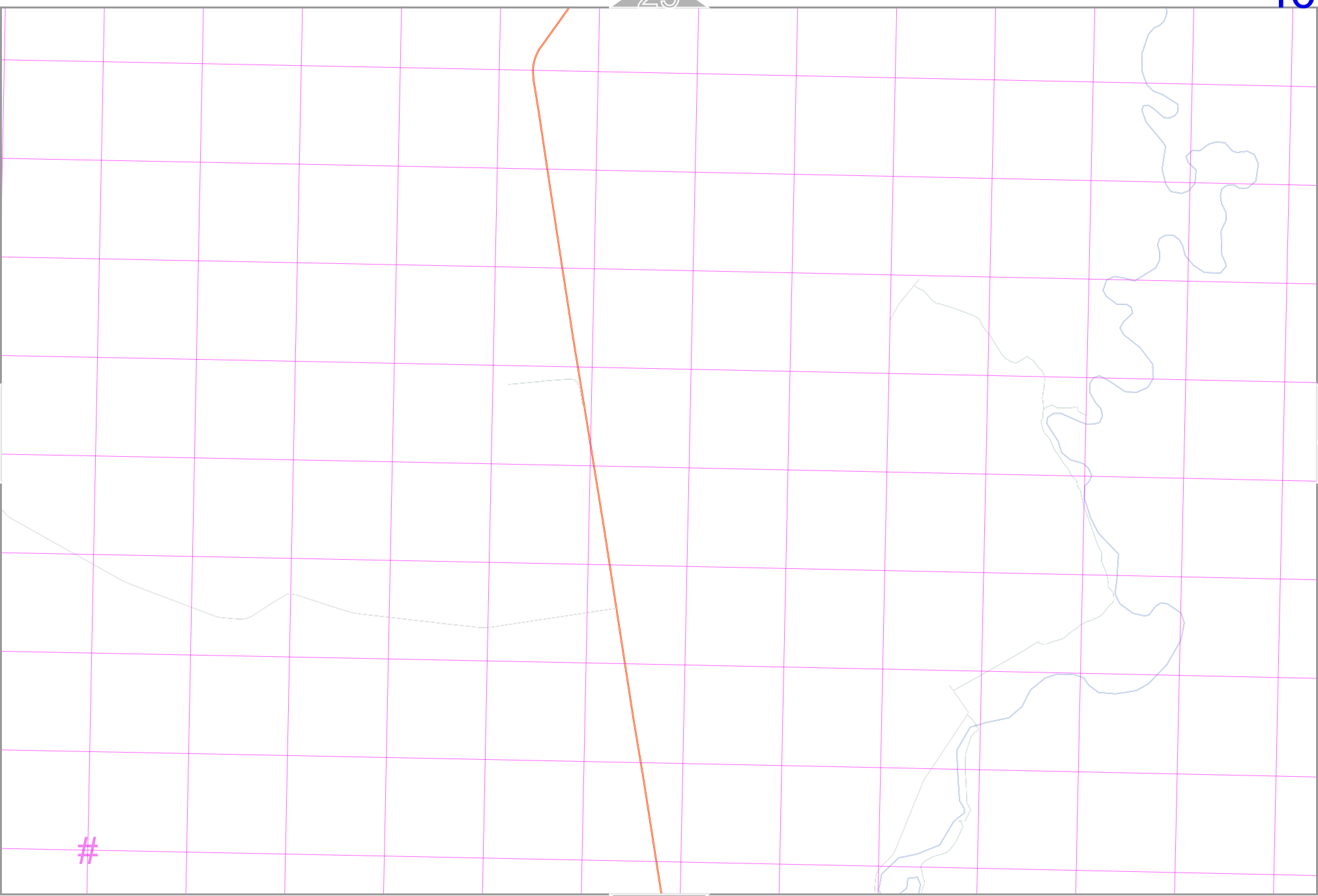
39

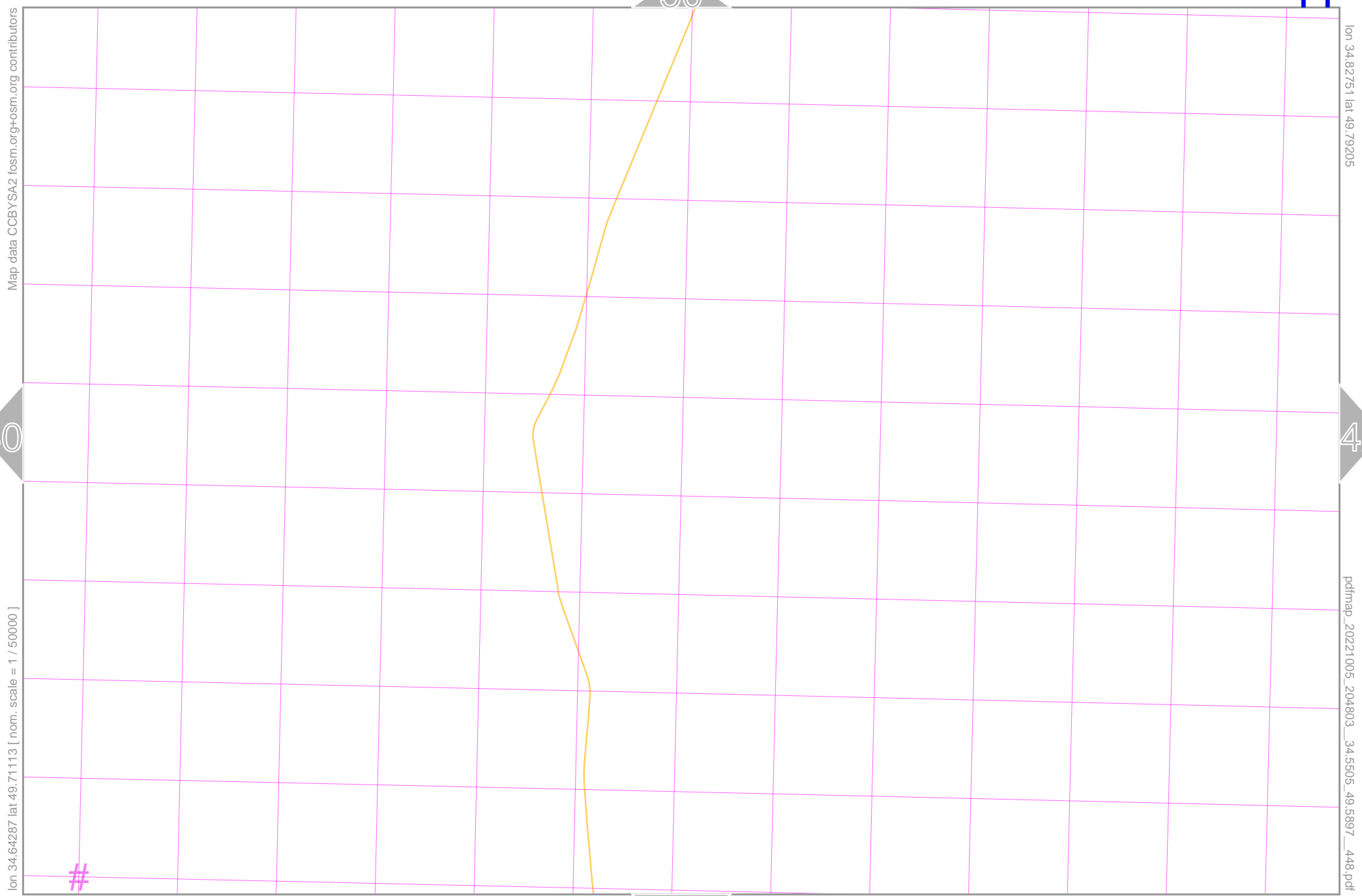
lon 34.45823 lat 49.71113 [nom. scale = 1 / 50000]

pdfmap_20221005_204803_34.5505_49.5897_448.pdf

#

UTM: 36 U easting 606.00 km northing 5508.00 km
UTM-Grid-width = 1000m





Map data CCBYSA2 fosc.m.org+osm.org contributors

lon 34.82751 lat 49.79205

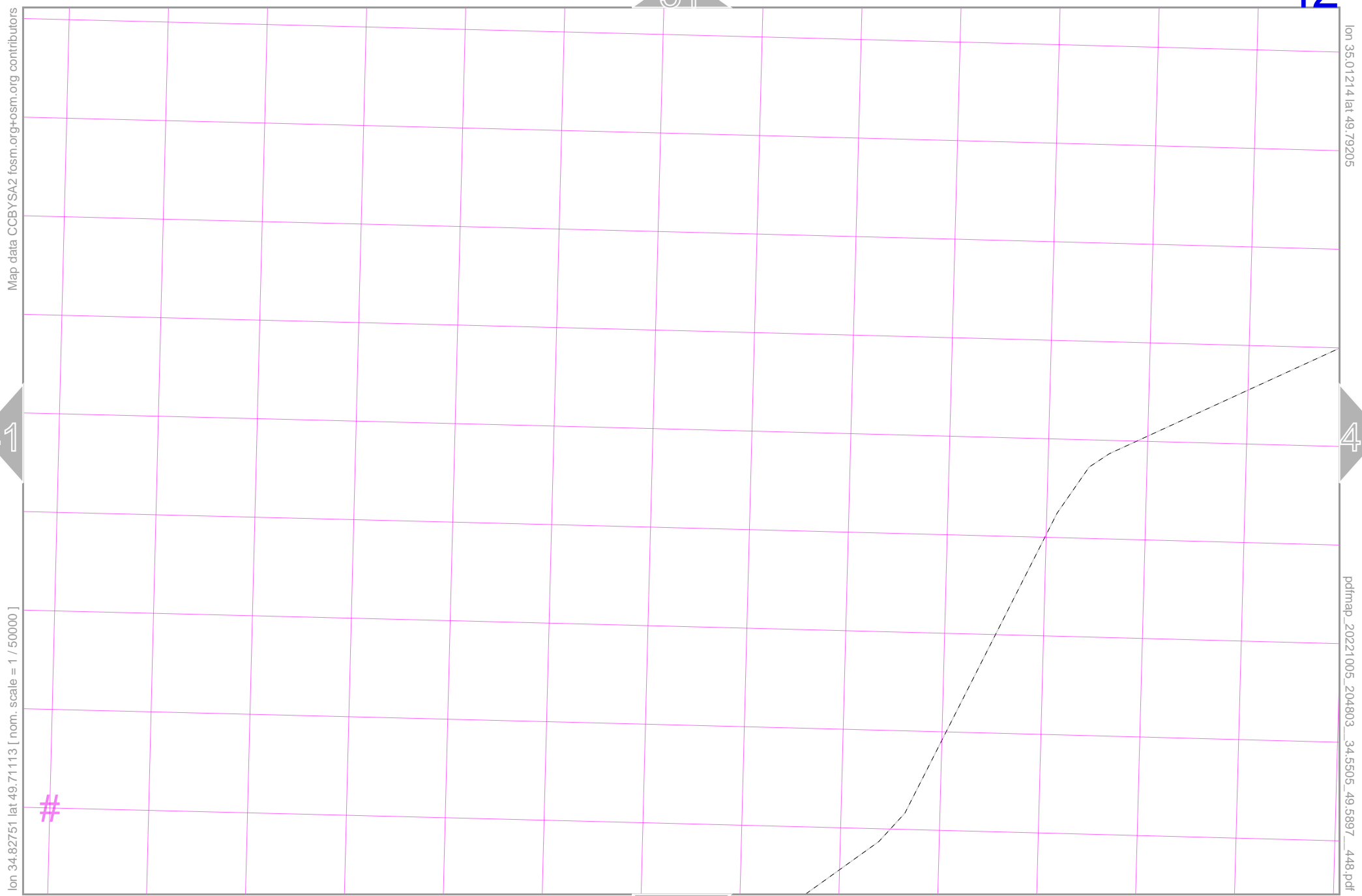
40

lon 34.64287 lat 49.71113 [nom. scale = 1 / 50000]

pdfmap_20221005_204803_34.5505_49.5897_448.pdf

#

UTM: 36 U easting 619.00 km northing 5508.00 km
UTM-Grid-width = 1000m



Map data CCBYSA2 foscsm.org+osm.org contributors

lon 35.01214 | lat 49.79205

41

43

lon 34.82751 | lat 49.71113 [nom. scale = 1 / 50000]

pdfmap_20221005_204803_34.5505_49.5897_448.pdf

UTM: 36 U easting 632.00 km northing 5509.00 km
UTM-Grid-width = 1000m

lon 35.19678 lat 49.79205

Map data © CCBY-SA2 fcsm.org+osm.org contributors

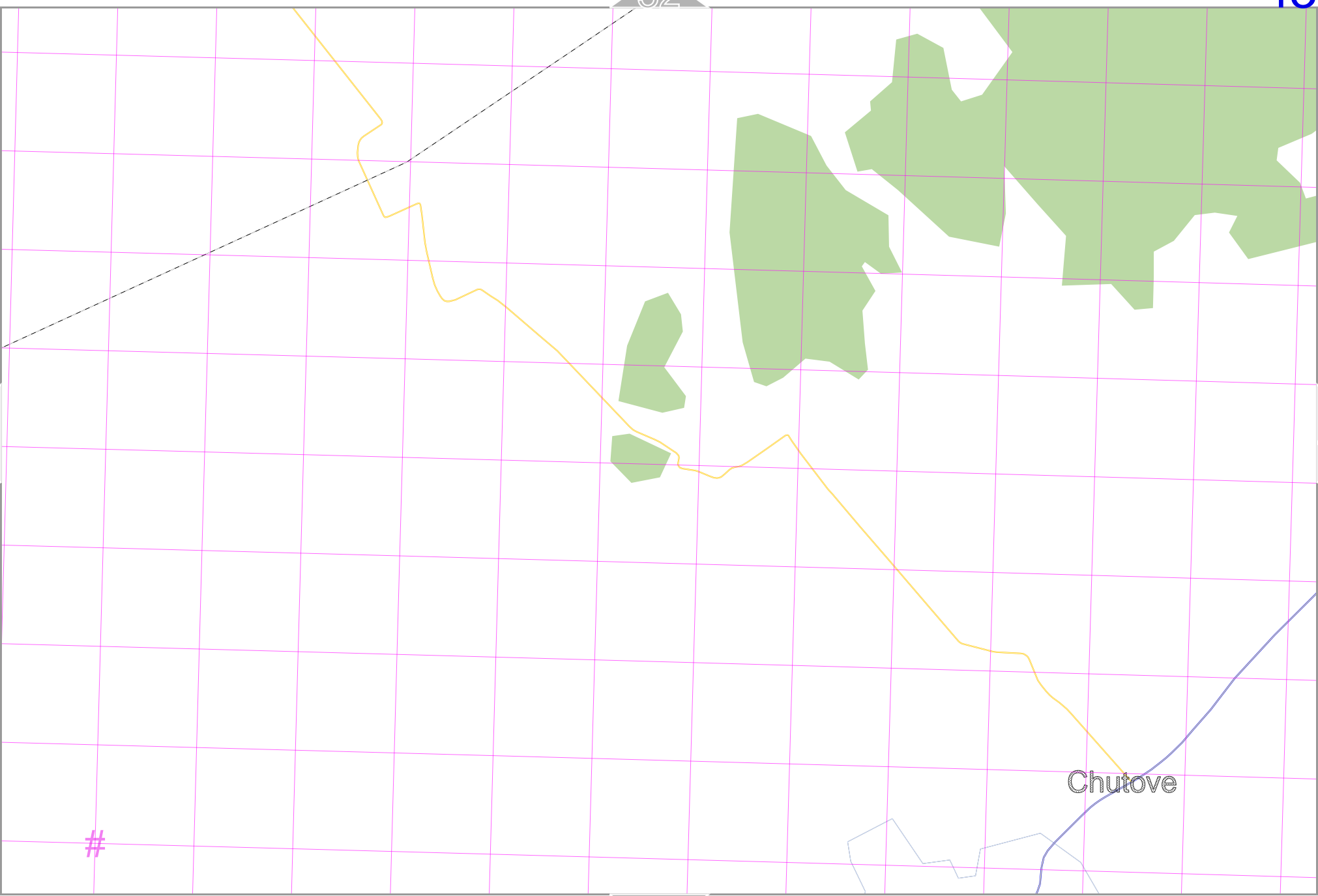
lon 35.01214 lat 49.71113 [nom. scale = 1 / 50000]

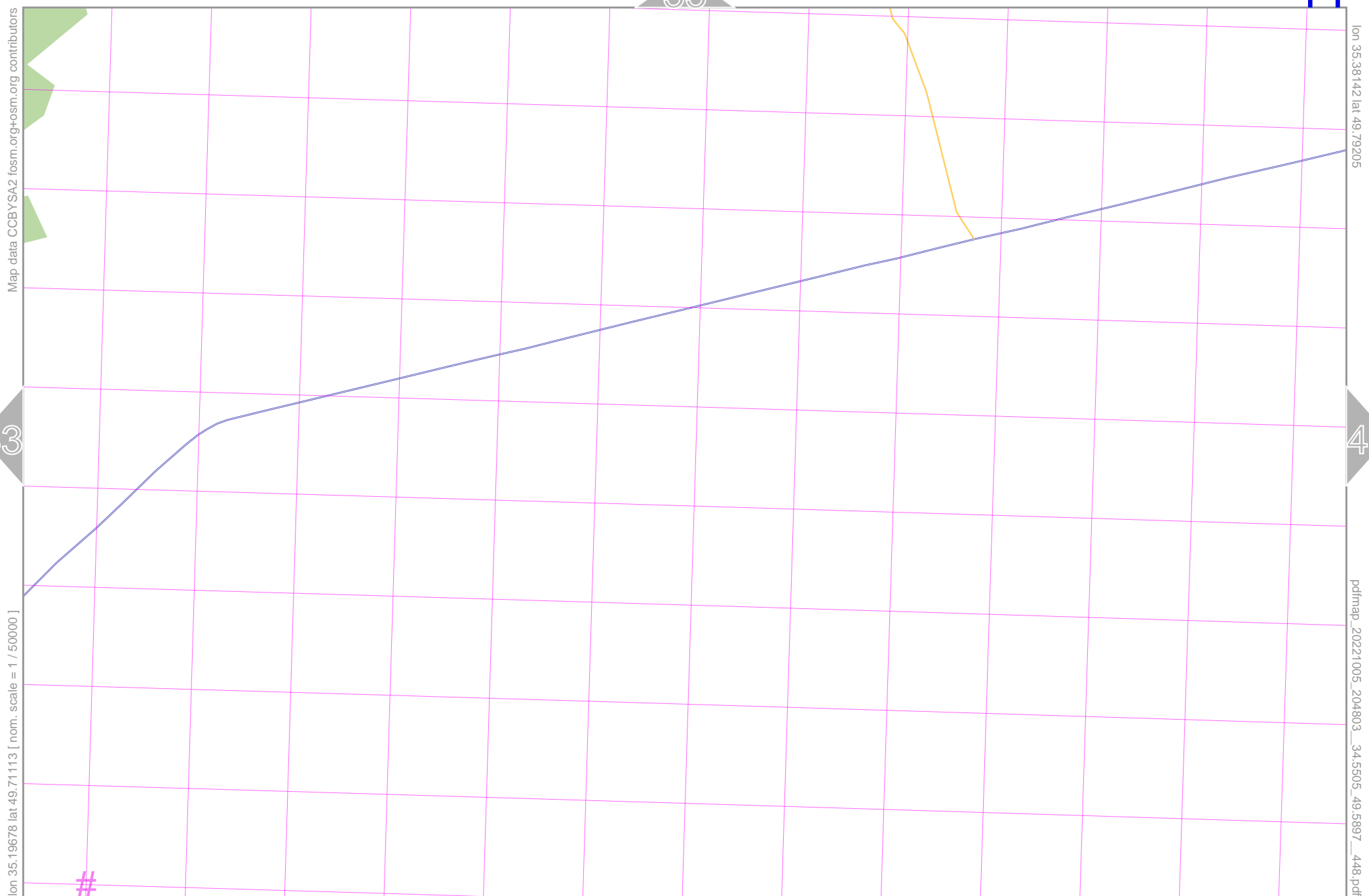
pdfmap_20221005_204803_34.5505_49.5897_448.pdf

#

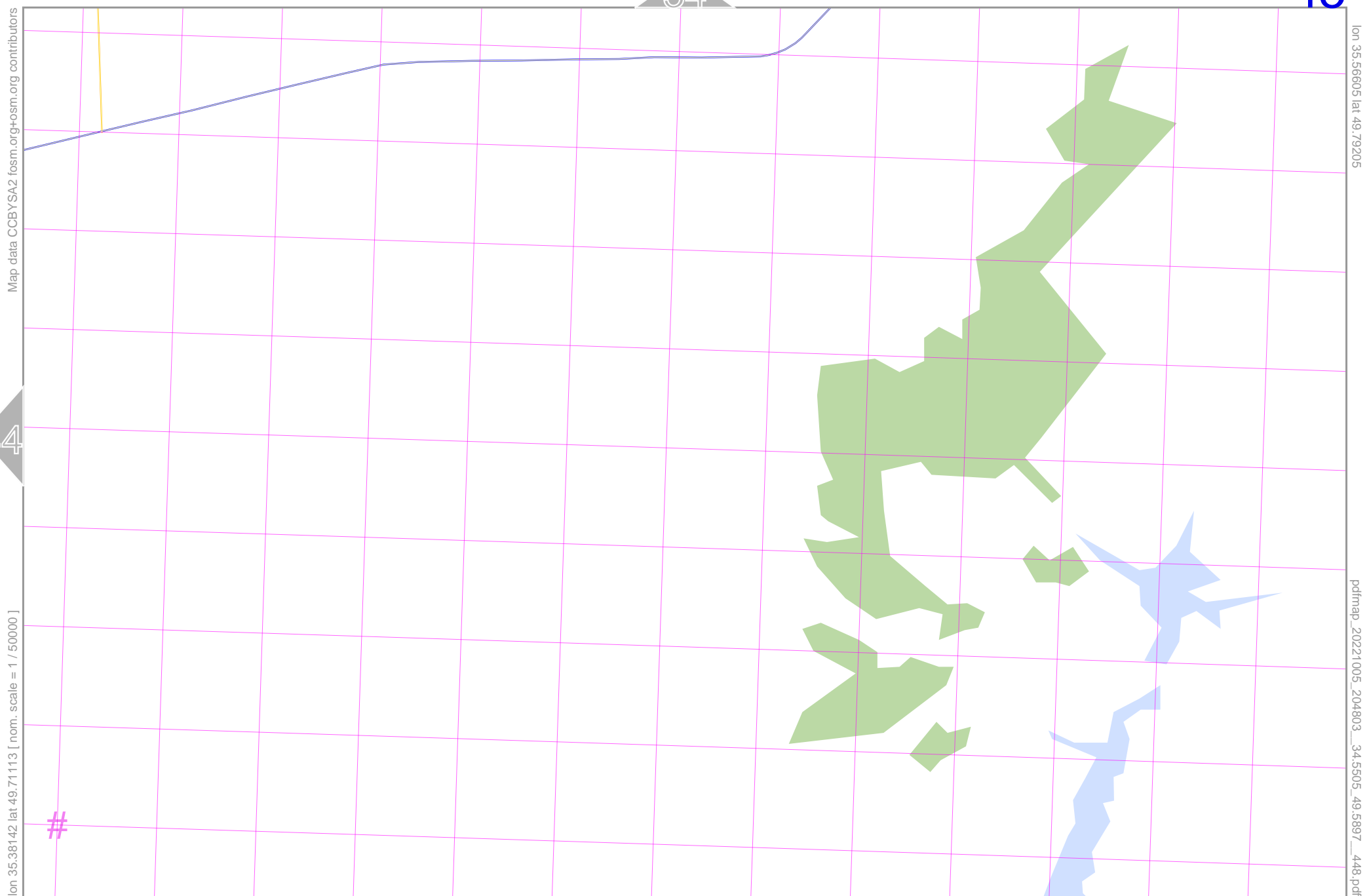
Chutove

UTM: 36 U easting 646.00 km northing 5509.00 km
UTM-Grid-width = 1000m





UTM: 36 U easting 659.00 km northing 5509.00 km
 UTM-Grid-width = 1000m



Map data CCBYSA2 fosc.m.org+osm.org contributors

lon 35.56605 lat 49.79205

lon 35.38142 lat 49.71113 [nom. scale = 1 / 50000]

pdfmap_20221005_204803_34.5505_49.5897_448.pdf

UTM: 36 U easting 672.00 km northing 5510.00 km
UTM-Grid-width = 1000m

lon 33.71968 lat 49.71113

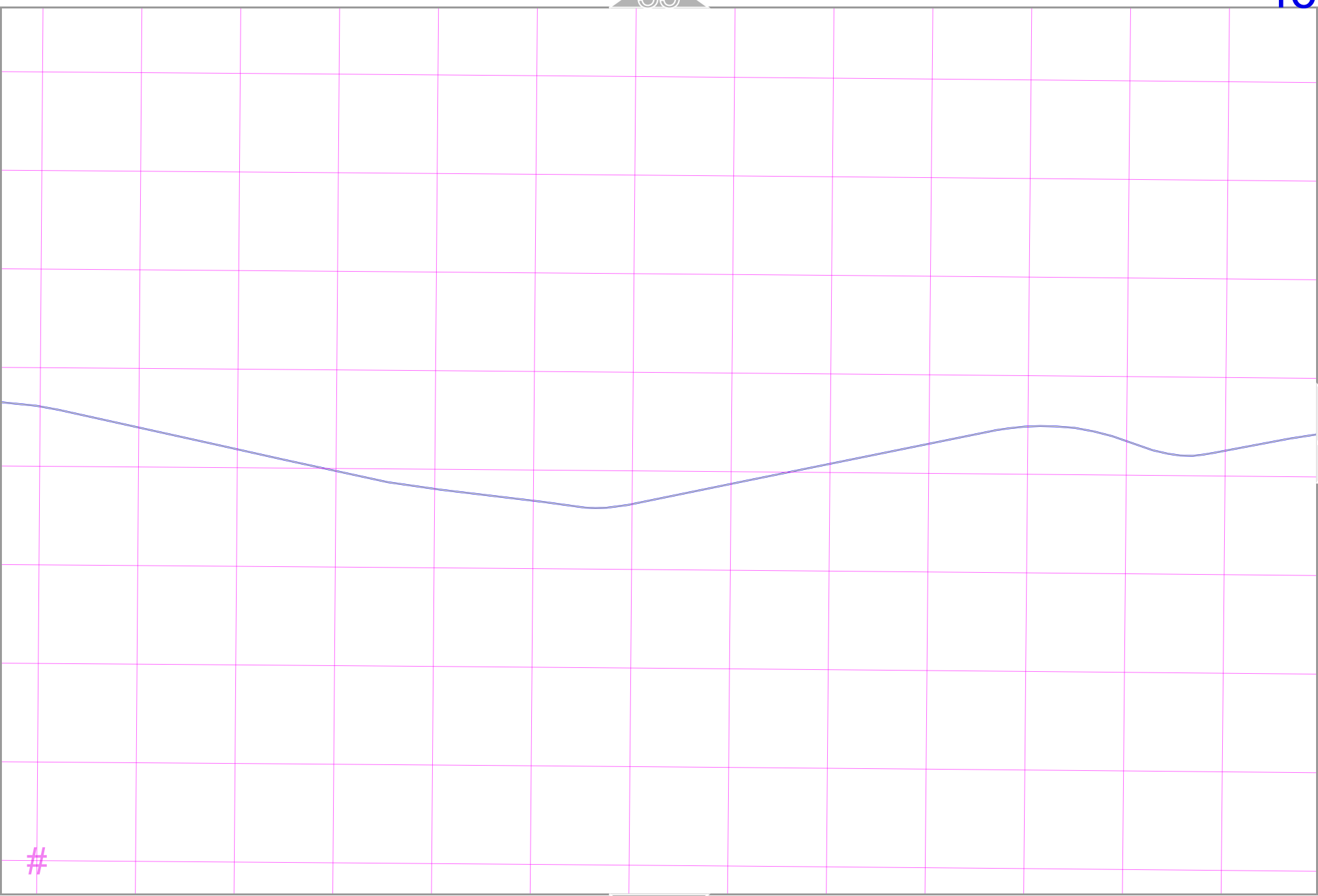
Map data CCBYSA2 fosc.m.org+osm.org contributors

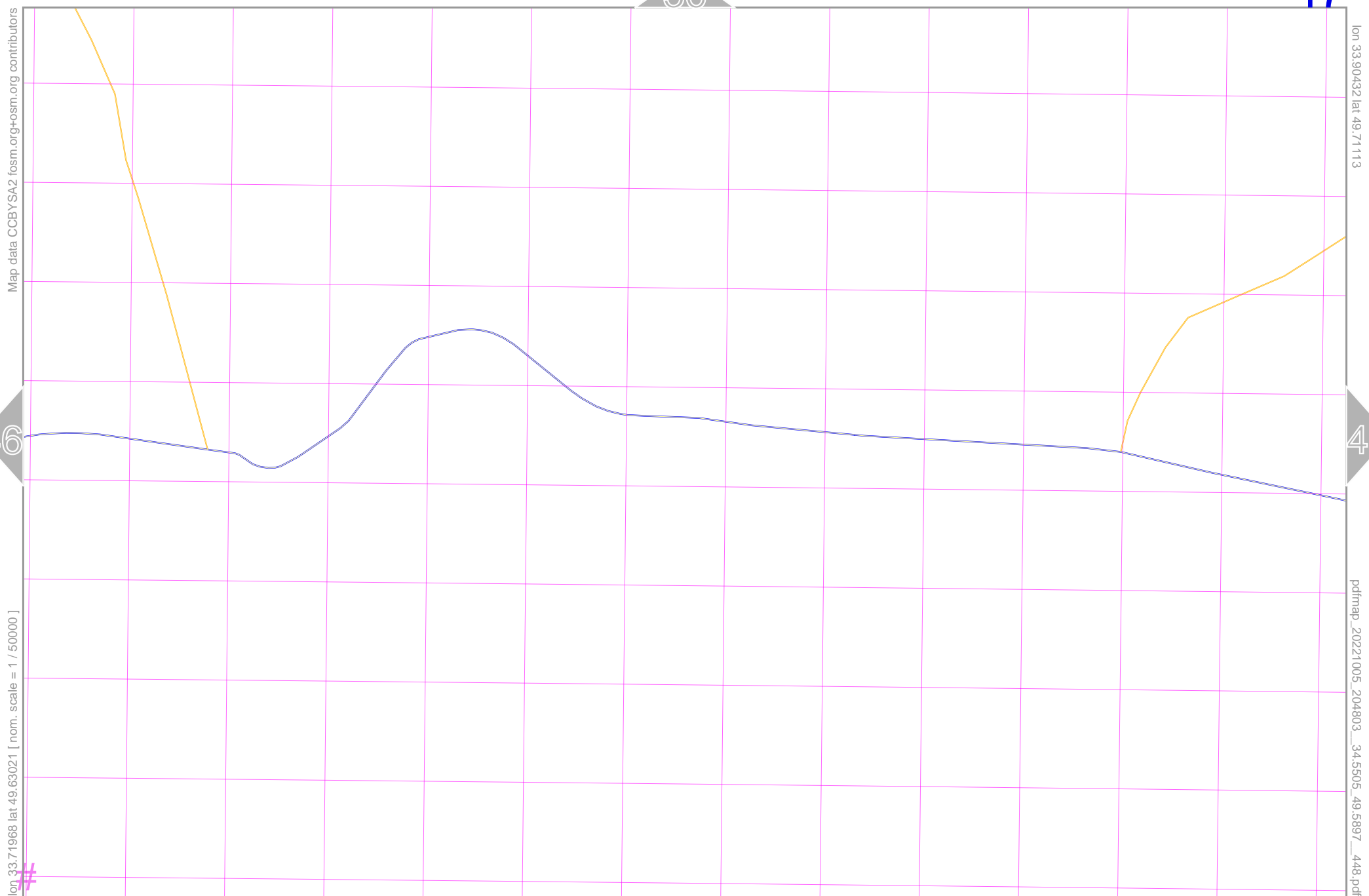
lon 33.53504 lat 49.63021 [nom. scale = 1 / 50000]

pdfmap_20221005_204803_34.5505_49.5897_448.pdf

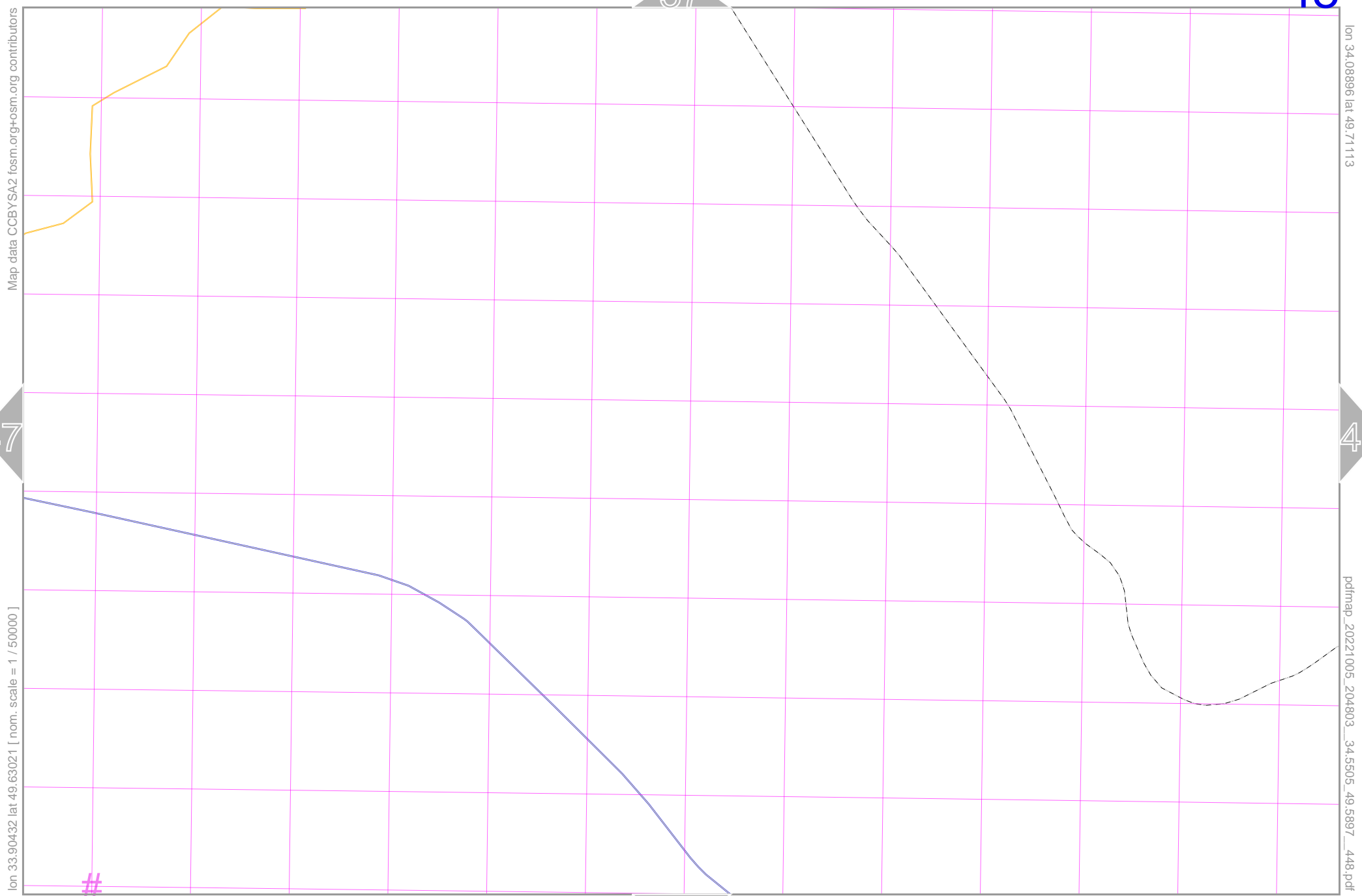
#

UTM: 36 U easting 539.00 northing 5498.00 km
UTM-Grid-width = 1000m





UTM: 36 U easting 552.00 km northing 5498.00 km
 UTM-Grid-width = 1000m



Map data CCBY-SA2 fosc.m.org+osm.org contributors

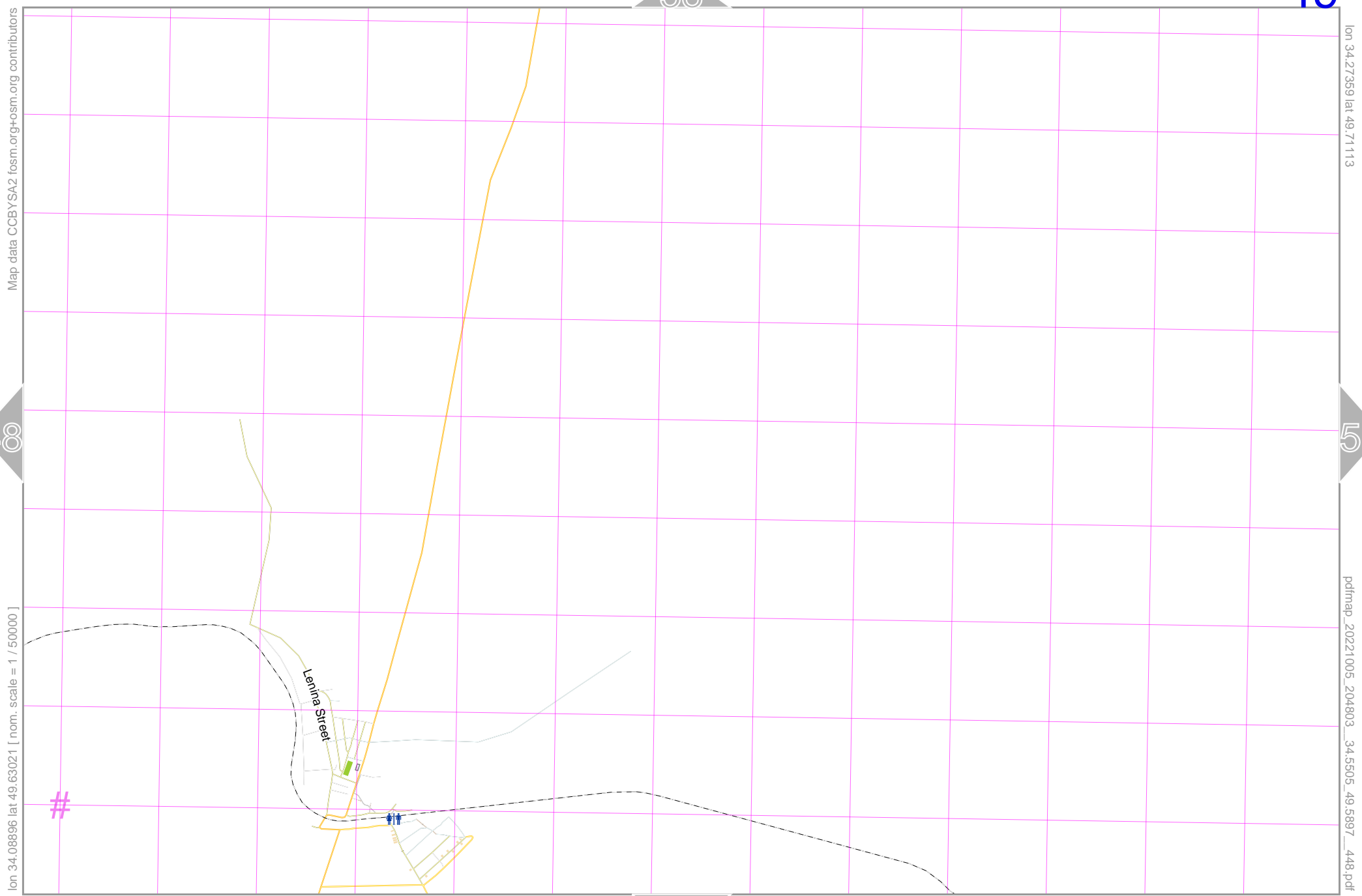
lon 33.90432 lat 49.63021 [nom. scale = 1 / 50000]

lon 34.08896 lat 49.71113

pdfmap_20221005_204803_34.5505_49.5897_448.pdf

#

UTM: 36 U easting 566.00 km northing 5498.00 km
UTM-Grid-width = 1000m



Map data CCBYSA2 foscsm.org+osm.org contributors

lon 34.27359 lat 49.71113

lon 34.08896 lat 49.63021 [nom. scale = 1 / 50000]

pdfmap_20221005_204803_34.5505_49.5897_448.pdf

UTM: 36 U easting 579.00 km northing 5499.00 km
UTM-Grid-width = 1000m

lon 34.45823 lat 49.71113

Map data CCBYSA2 foscsm.org+osm.org contributors

lon 34.27359 lat 49.63021 [nom. scale = 1 / 50000]

pdfmap_20221005_204803_34.5505_49.5897_448.pdf

UTM: 36 U easting 592.00 km northing 5499.00 km
UTM-Grid-width = 1000m

Map data © OpenStreetMap contributors

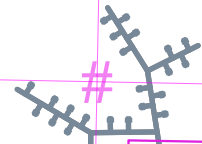
lon 34.64287 lat 49.71113

lon 34.45823 lat 49.63021 [nom. scale = 1 / 50000]

pdfmap_20221005_204803_34.5505_49.5897_448.pdf

Takhtaulove

Zinkivska Street



UTM: 36 U easting 606.00 km northing 5499.00 km
UTM-Grid-width = 1000m

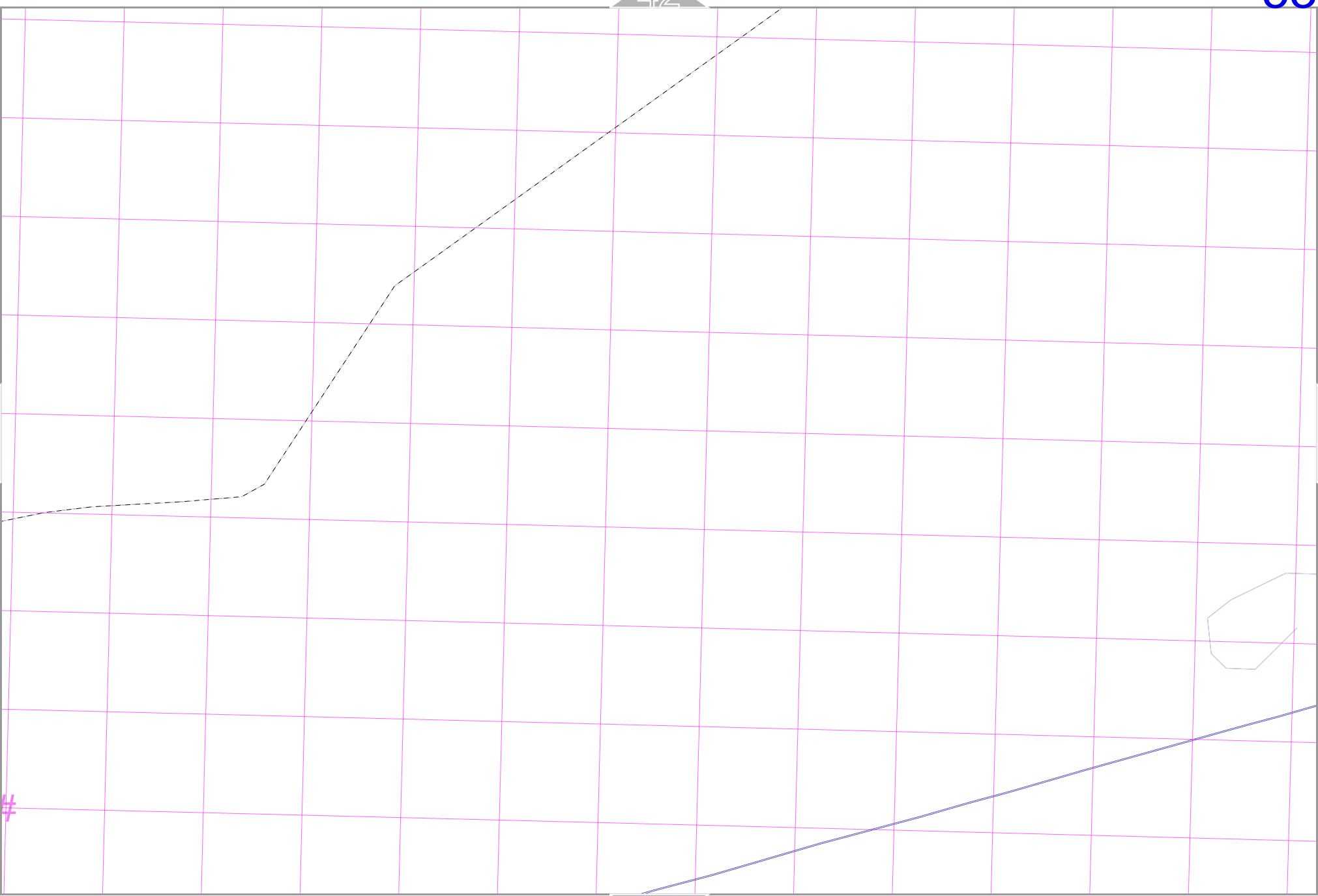
lon 35.01214 lat 49.71113


Map data CCBYSA2 foscsm.org+osm.org contributors

lon 34.82751 lat 49.63021 [nom. scale = 1 / 50000]

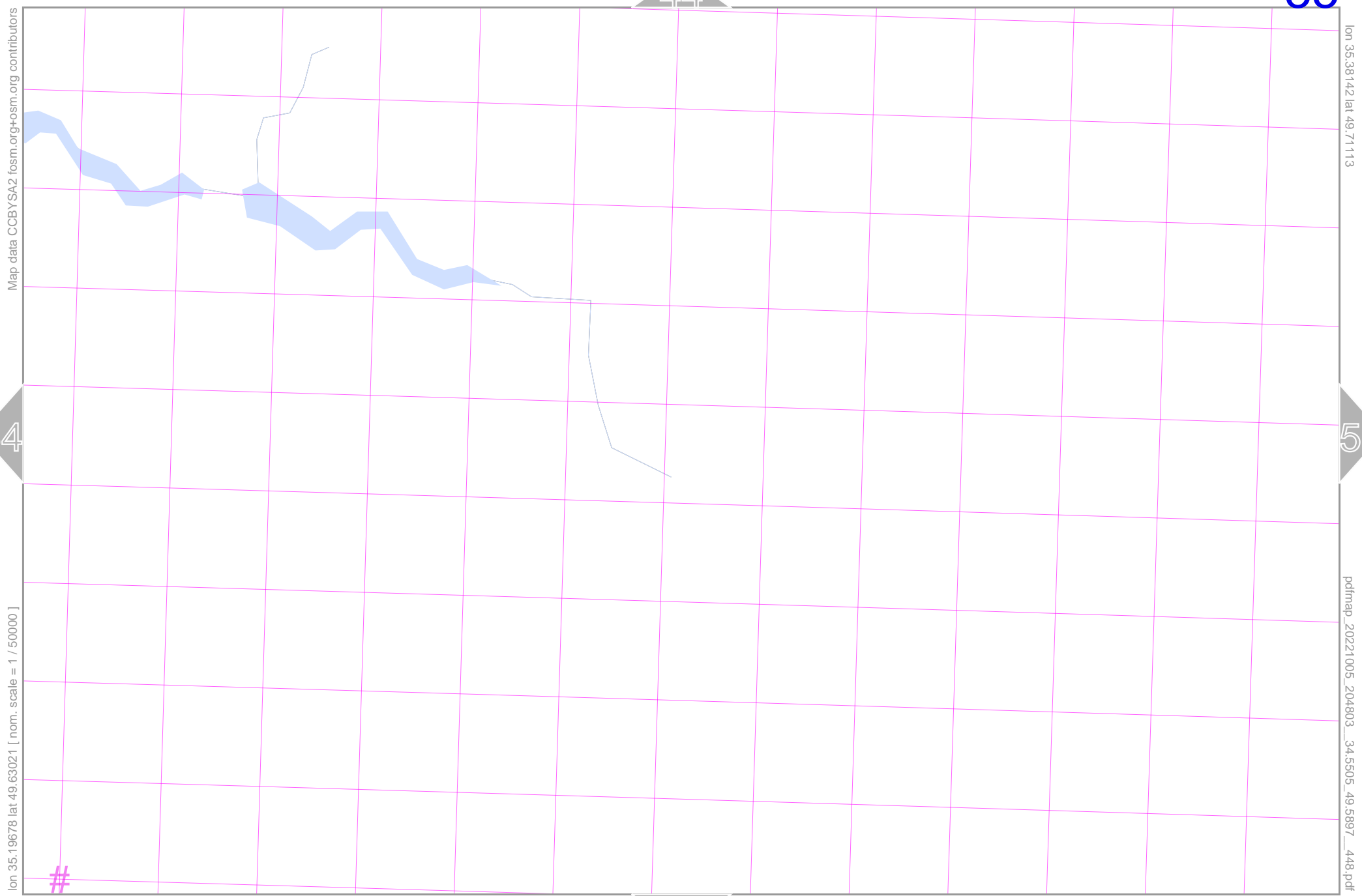
pdfmap_20221005_204803_34.5505_49.5897_448.pdf

UTM: 36 U easting 632.00 km northing 5500.00 km
UTM-Grid-width = 1000m





UTM: 36 U easting 646.00 km northing 5500.00 km
 UTM-Grid-width = 1000m



Map data CCBY-SA2 fosc.m.org+osm.org contributors

lon 35.38142 lat 49.71113


54

lon 35.19678 lat 49.63021 [nom. scale = 1 / 50000]

pdfmap_20221005_204803_34.5505_49.5897_448.pdf

#

UTM: 36 U easting 659.00 km northing 5500.00 km
UTM-Grid-width = 1000m



Map data CCBYSA2 foscsm.org+osm.org contributors

lon 33.71968 lat 49.63021

lon 33.53504 lat 49.54929 [nom. scale = 1 / 50000]

pdfmap_20221005_204803_34.5505_49.5897_448.pdf

#

UTM: 36 U easting 539.00 km northing 5489.00 km
UTM-Grid-width = 1000m

lon 33.90432 lat 49.63021

Map data CCBY-SA2 fosc.m.org+osm.org contributors

lon 33.71968 lat 49.54929 [nom. scale = 1 / 50000]

pdfmap_20221005_204803_34.5505_49.5897_448.pdf

#

UTM: 36 U easting 553.00 km northing 5489.00 km
UTM-Grid-width = 1000m

59

48

lon 34.08896 lat 49.63021

Map data CCBY-SA2 fosc.m.org+osm.org contributors

58

60

lon 33.90432 lat 49.54929 [nom. scale = 1 / 50000]

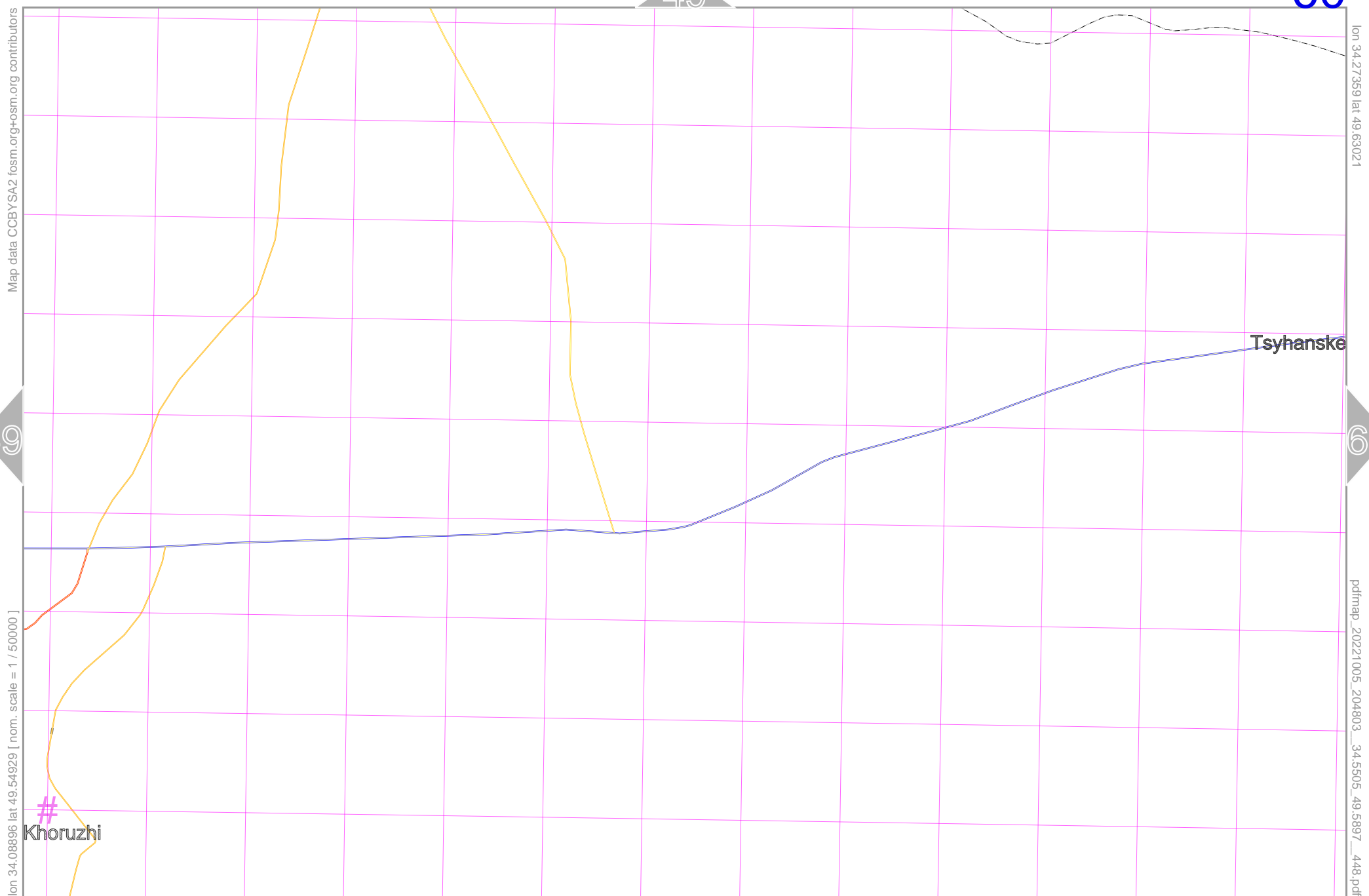
pdfmap_20221005_204803_34.5505_49.5897_448.pdf

Reshetylivka

#

70

UTM: 56 U easting 566.00 km northing 5489.00 km
UTM-Grid-width = 1000m



UTM: 36 U easting 579.00 km northing 5490.00 km
 UTM-Grid-width = 1000m

lon 34.45623 lat 49.63021

Map data © CCBY-SA2 fcsm.org+osm.org contributors

lon 34.27359 lat 49.54929 [nom. scale = 1 / 50000]

pdfmap_20221005_204803_34.5505_49.5897_448.pdf

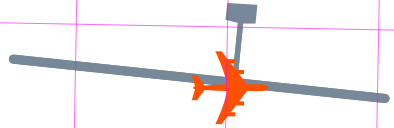
Abazivka

Suprunivka

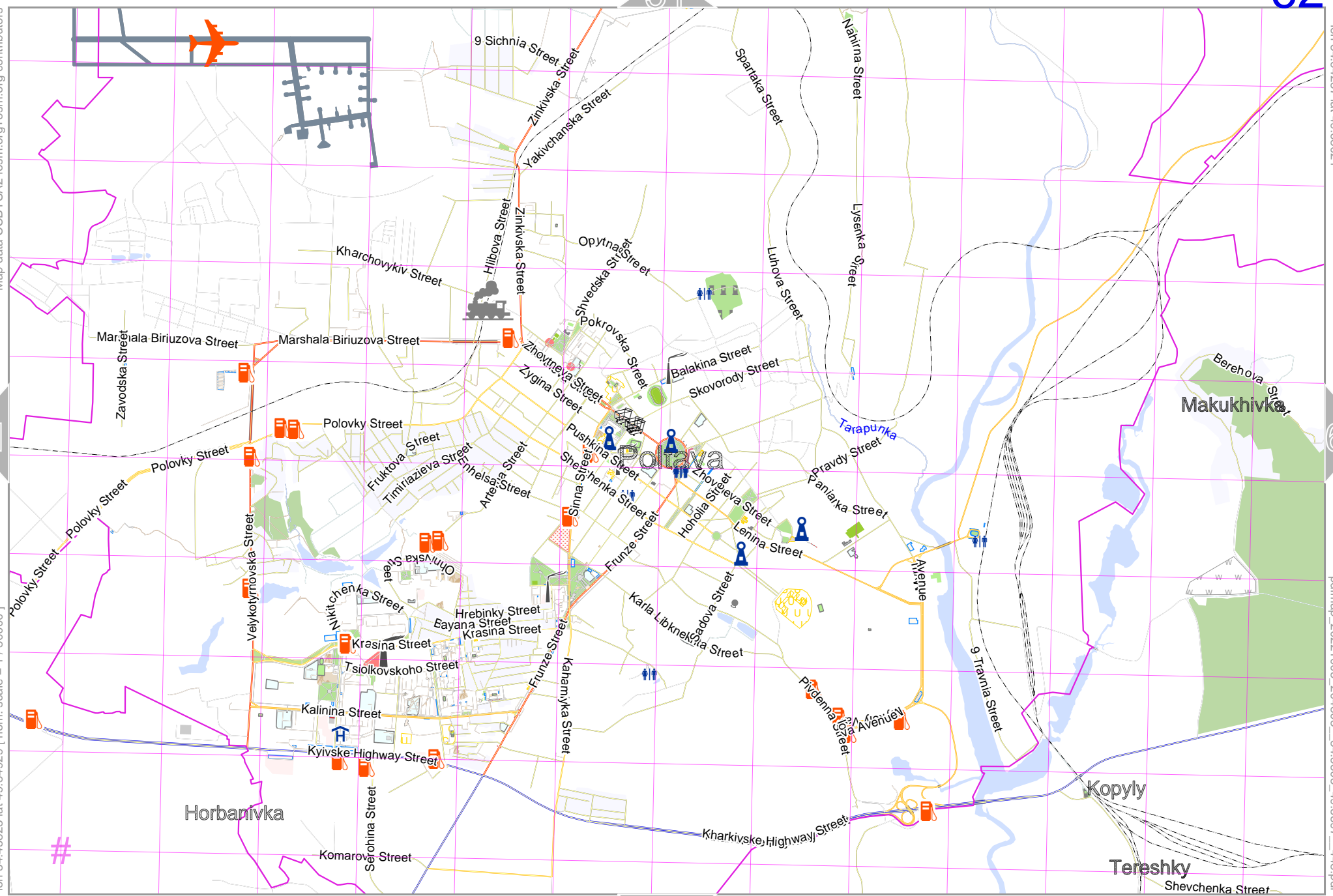
Myltsi

Bairak

#



UTM: 36 U easting 593.00 km northing 5490.00 km
UTM-Grid-width = 1000m



UTM: 36 U easting 606.00 km northing 5490.00 km
 UTM-Grid-width = 1000m

lon 34.82751 lat 49.63021

Map data © CCBY-SA2 fcsm.org+osm.org contributors

Verkholy

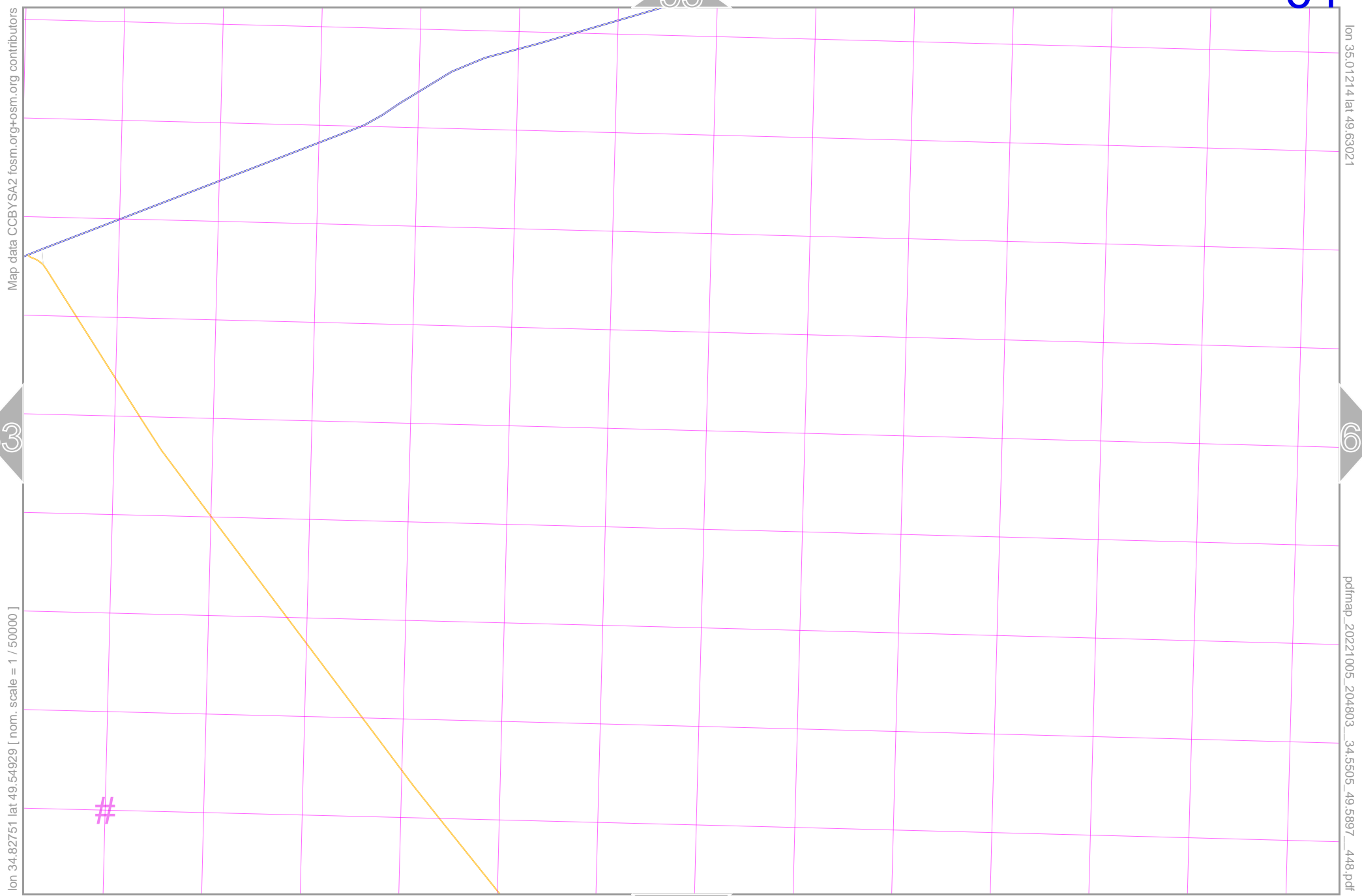
Polova Street

lon 34.64287 lat 49.54929 [nom. scale = 1 / 50000]

pdfmap_20221005_204803_34.5505_49.5897_448.pdf

UTM: 36 U easting 619.00 km northing 5490.00 km
UTM-Grid-width = 1000m





Map data CCBYSA2 foscsm.org+osm.org contributors

lon 35.01214 lat 49.63021

pdfmap_20221005_204803_34.5505_49.5897_448.pdf

lon 34.82751 lat 49.54929 [nom. scale = 1 / 50000]

#

UTM: 36 U easting 633.00 km northing 5491.00 km
UTM-Grid-width = 1000m

lon 35.19678 lat 49.63021

Map data CCBYSA2 foscsm.org+osm.org contributors

pdfmap_20221005_204803_34.5505_49.5897_448.pdf

lon 35.01214 lat 49.54929 [nom. scale = 1 / 50000]

#

UTM: 36 U easting 646.00 km northing 5491.00 km
UTM-Grid-width = 1000m


Map data CCBY-SA2 foscsm.org+osm.org contributors

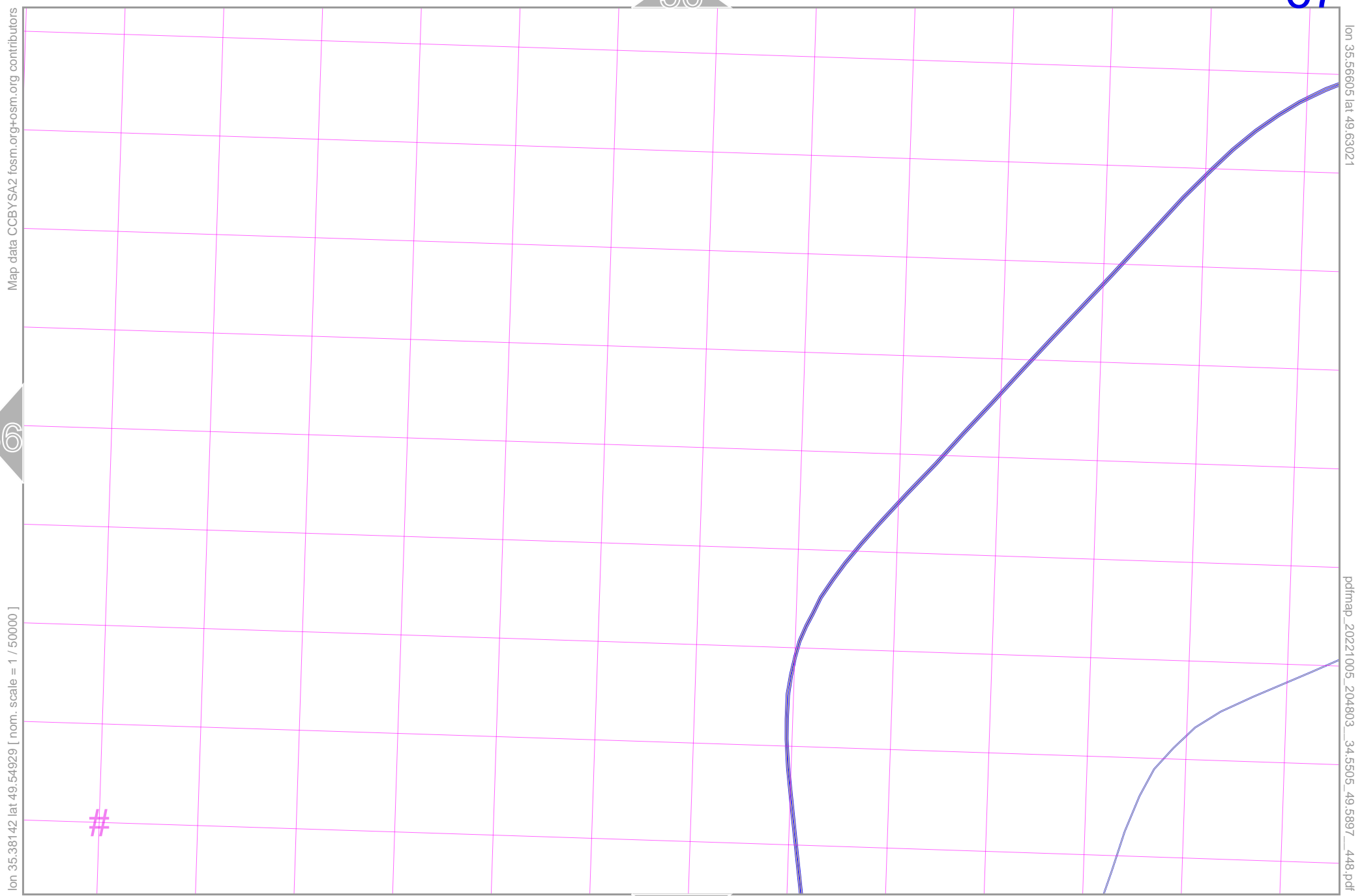
lon 35.38142 lat 49.63021

lon 35.19678 lat 49.54929 [nom. scale = 1 / 50000]

pdfmap_20221005_204803_34.5505_49.5897_448.pdf

UTM: 36 U easting 659.00 km northing 5491.00 km
UTM-Grid-width = 1000m





Map data CCBYSA2 foscsm.org+osm.org contributors

lon 35.56605 lat 49.63021

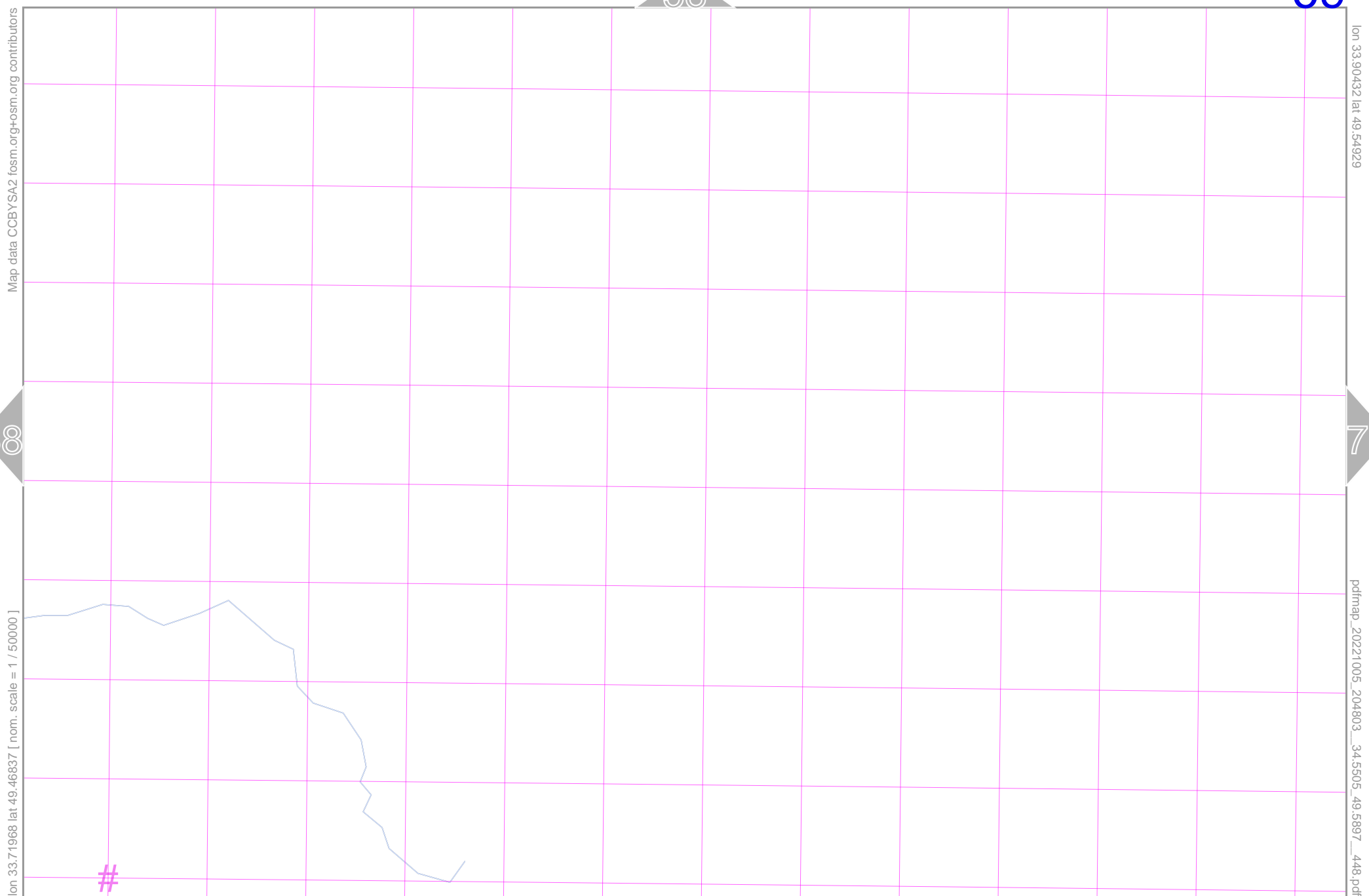
pdfmap_20221005_204803_34.5505_49.5897_448.pdf

lon 35.38142 lat 49.54929 [nom. scale = 1 / 50000]

#

UTM: 36 U easting 673.00 km northing 5492.00 km
UTM-Grid-width = 1000m





Map data CCBYSA2 fosc.m.org+osm.org contributors

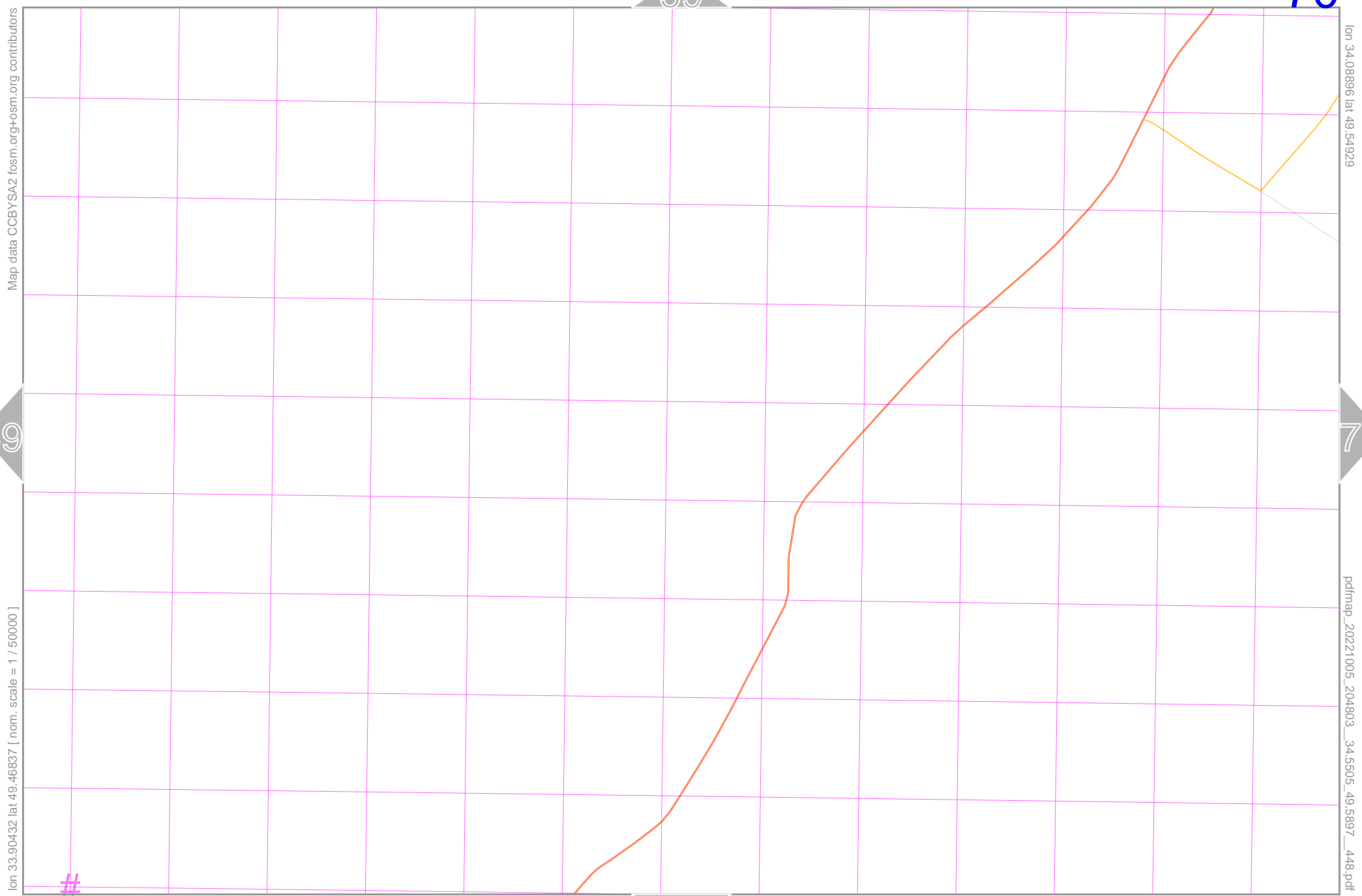
lon 33.90432 lat 49.54929

lon 33.71968 lat 49.46837 [nom. scale = 1 / 50000]

pdfmap_20221005_204803_34.5505_49.5897_448.pdf

#

UTM: 36 U easting 553.00 km northing 5480.00 km
UTM-Grid-width = 1000m



Map data CCBY-SA2 fosc.m.org+osm.org contributors

lon 34.08896 | lat 49.54929

pdfmap_20221005_204803_34.5505_49.5897_448.pdf

lon 33.90432 | lat 49.46837 | nom. scale = 1 / 50000]

UTM: 36 U easting 566.00 km northing 5480.00 km
UTM-Grid-width = 1000m

lon 34.27359 lat 49.54929

Map data CCBYSA2 foscsm.org+osm.org contributors

Hanzhi

lon 34.08896 lat 49.46837 [nom. scale = 1 / 50000]

pdfmap_20221005_204803_34.5505_49.5897_448.pdf

Tury

UTM: 36 U easting 579.00 km northing 5481.00 km
UTM-Grid-width = 1000m

lon 34.45823 | lat 49.54929

Map data © CCBY-SA2 fism.org+osm.org contributors

lon 34.27359 | lat 49.46837 [nom. scale = 1 / 50000]

pdfmap_20221005_204803_34.5505_49.5897_448.pdf

#

Shevchenka Street

Machukhy

Myru Street

lon 34.64287 lat 49.54929

Map data © CCBY-SA2 fosc.m.org+osm.org contributors

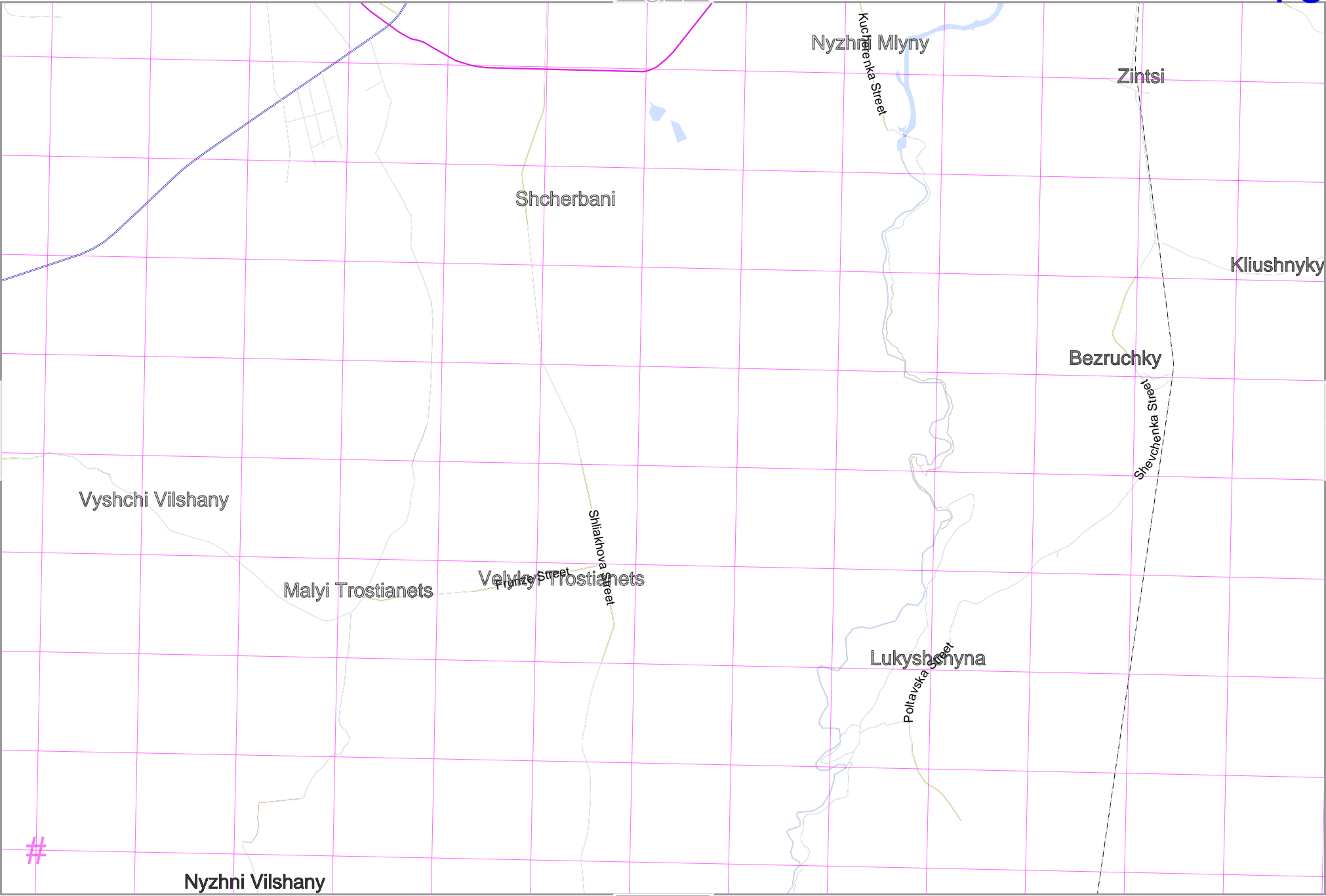
lon 34.45823 lat 49.46837 [nom. scale = 1 / 50000]


pdfmap_20221005_204803_34.5505_49.5897_448.pdf

#

Nyzhni Vilshany

UTM: 36 U easting 606.00 km northing 5481.00 km
UTM-Grid-width = 1000m





lon 35.01214 | lat 49.54929

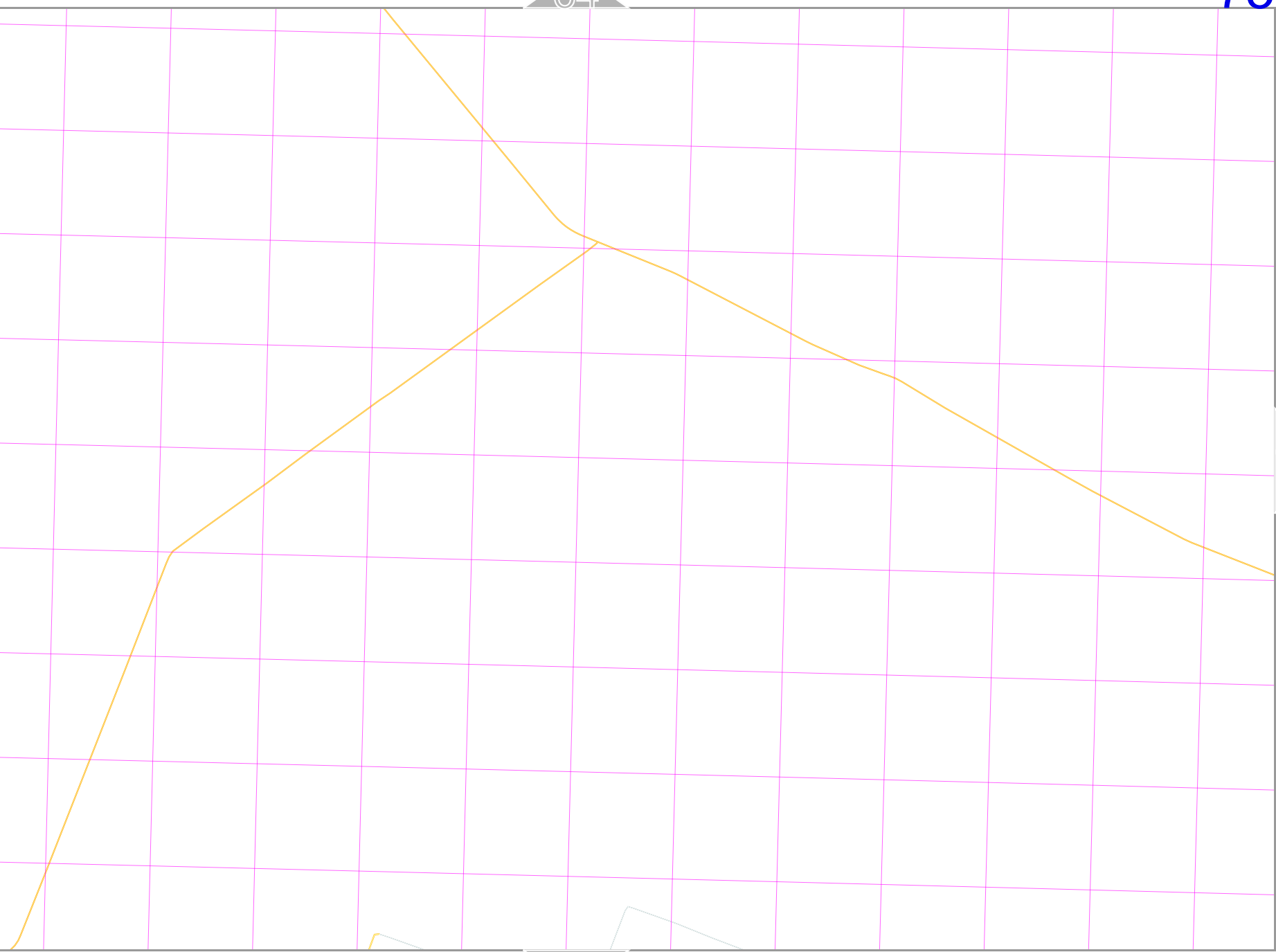
Map data CCBYSA2 foscsm.org+osm.org contributors

lon 34.82751 | lat 49.46837 [nom. scale = 1 / 50000]

pdfmap_20221005_204803_34.5505_49.5897_448.pdf

#

UTM: 36 U easting 633.00 km northing 5482.00 km
UTM-Grid-width = 1000m



lon 35.19678 lat 49.54929

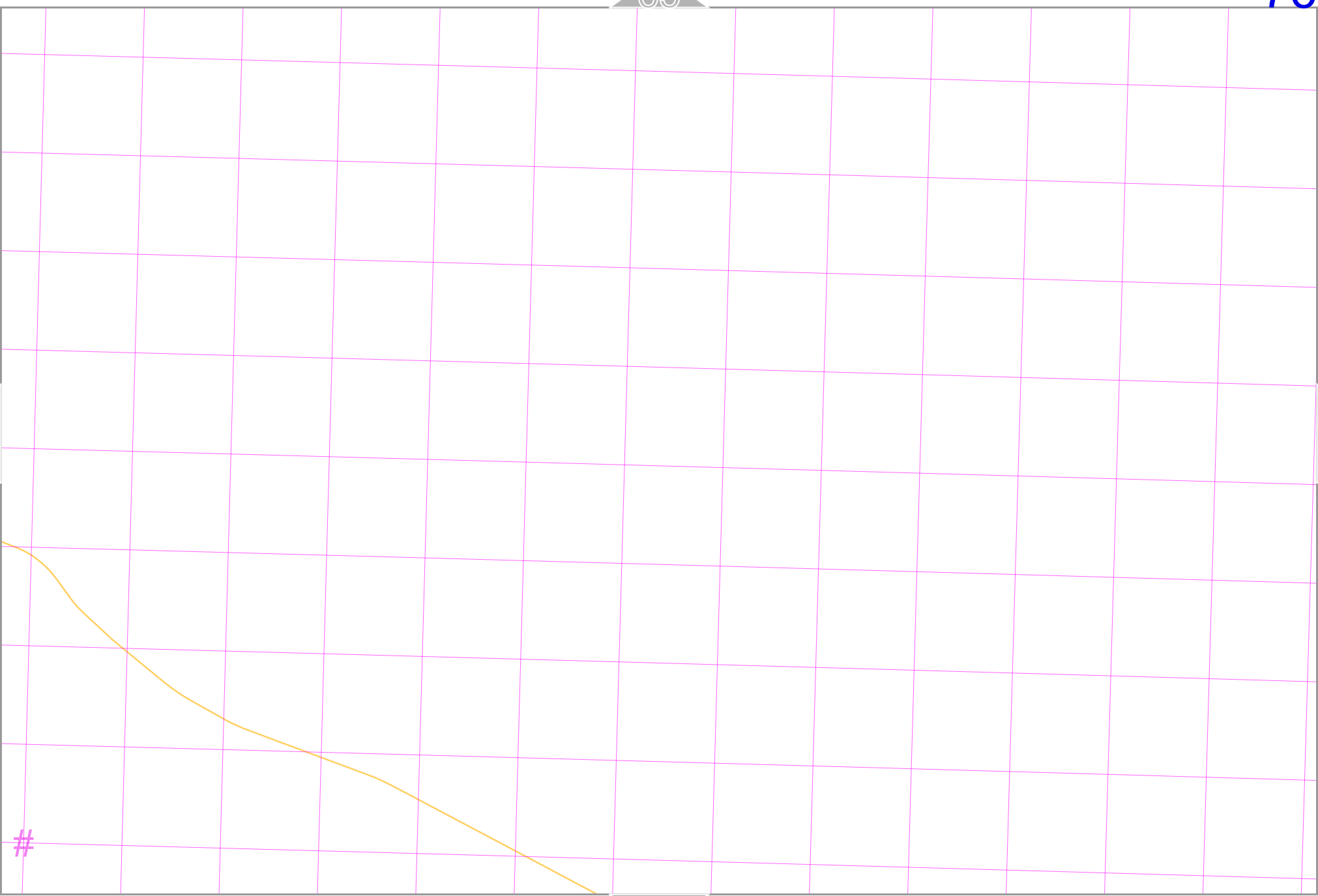
Map data © CCBY-SA2 fosc.m.org+osm.org contributors

pdfmap_20221005_204803_34.5505_49.5897_448.pdf

lon 35.01214 lat 49.46837 [nom. scale = 1 / 50000]

#

UTM: 36 U easting 646.00 km northing 5482.00 km
UTM-Grid-width = 1000m



lon 35.38142 lat 49.54929

Map data CCBY-SA2 fosc.m.org+osm.org contributors

lon 35.19678 lat 49.46837 [nom. scale = 1 / 50000]

pdfmap_20221005_204803_34.5505_49.5897_448.pdf

#

UTM: 36 U easting 660.00 km northing 5482.00 km
UTM-Grid-width = 1000m

Map data © CCBY-SA2 fcsm.org+osm.org contributors

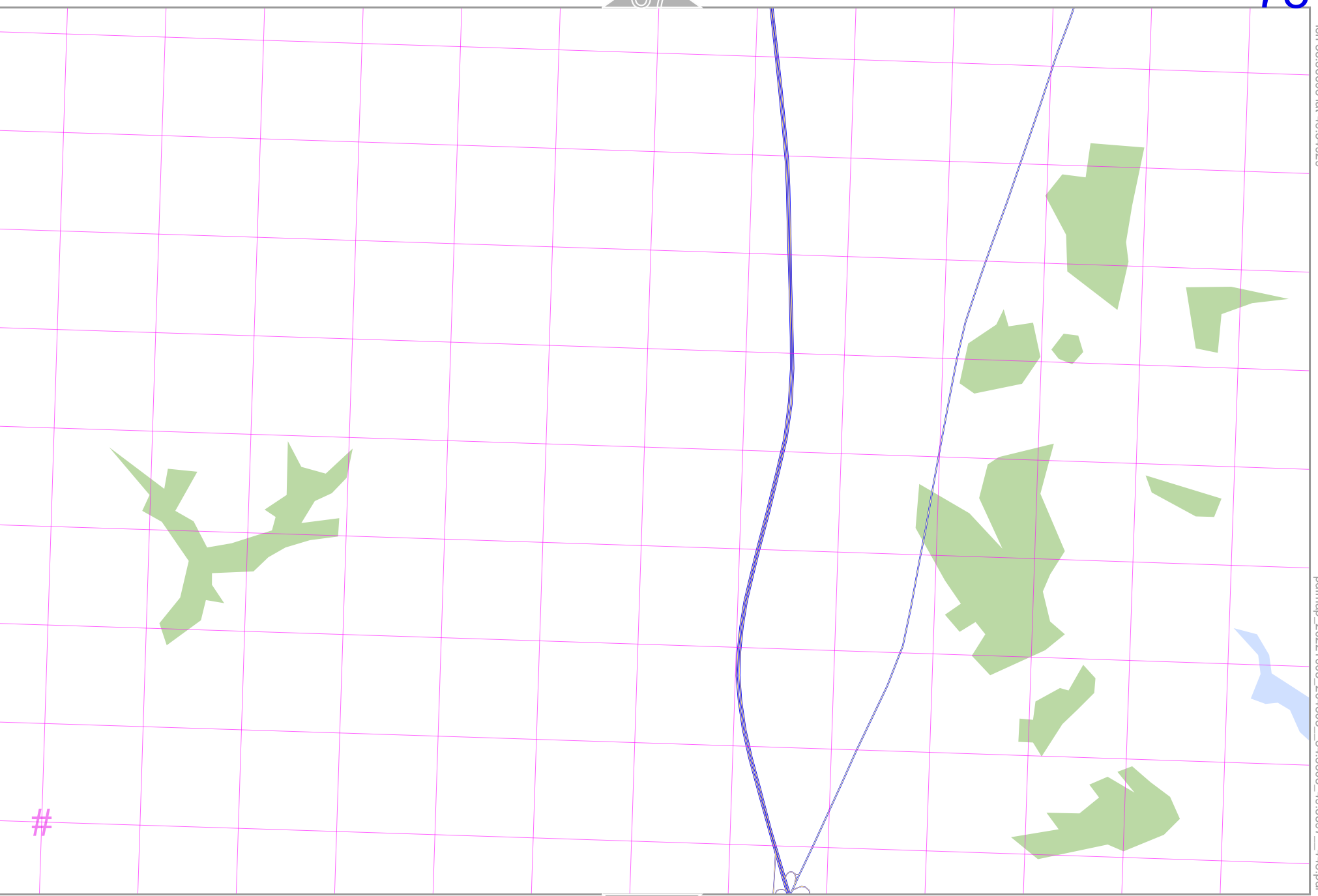
lon 35.56605 lat 49.54929


pdfmap_20221005_204803_34.5505_49.5897_448.pdf

lon 35.38142 lat 49.46837 [nom. scale = 1 / 50000]

#

UTM: 36 U easting 673.00 km northing 5483.00 km
UTM-Grid-width = 1000m





Map data CCBYSA2 fosc.m.org+osm.org contributors

lon 33.71968 lat 49.46837

lon 33.53504 lat 49.38745 [nom. scale = 1 / 50000]

pdfmap_20221005_204803_34.5505_49.5897_448.pdf

#

UTM: 36 U easting 539.00 km northing 5471.00 km
UTM-Grid-width = 1000m

lon 33.90432 lat 49.46837

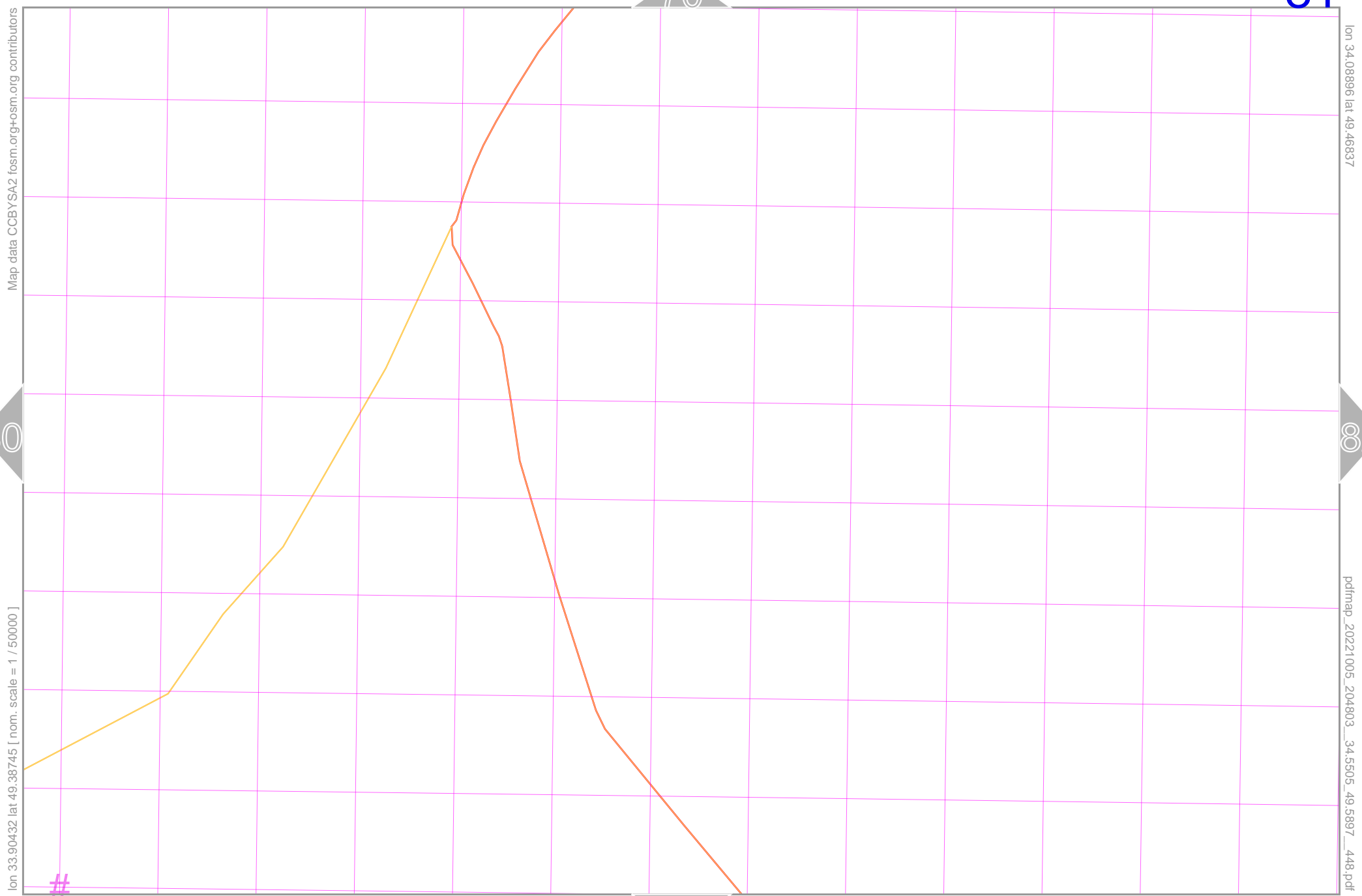
Map data CCBYSA2 fosc.m.org+osm.org contributors

lon 33.71968 lat 49.38745 [nom. scale = 1 / 50000]

pdfmap_20221005_204803_34.5505_49.5897_448.pdf

#

UTM: 36 U easting 553.00 km northing 5471.00 km
UTM-Grid-width = 1000m



Map data CCBY-SA2 fosc.m.org+osm.org contributors

lon 34.08896 lat 49.46837

lon 33.90432 lat 49.38745 [nom. scale = 1 / 50000]

pdfmap_20221005_204803_34.5505_49.5897_448.pdf

UTM: 36 U easting 566.00 km northing 5471.00 km
UTM-Grid-width = 1000m

lon 34.27359 lat 49.46837

Map data CCBYSA2 fcsm.org+osm.org contributors

Lyman Pershyi

Davydivka

Stovbyna Dolyna

Shportky

#

lon 34.08896 lat 49.38745 [nom. scale = 1 / 50000]

pdfmap_20221005_204803_34.5505_49.5897_448.pdf

UTM: 36 U easting 580.00 km northing 5472.00 km
UTM-Grid-width = 1000m

Map data © OpenStreetMap contributors

lon 34.45623 lat 49.46837

82

lon 34.27359 lat 49.38745 [nom. scale = 1 / 50000]

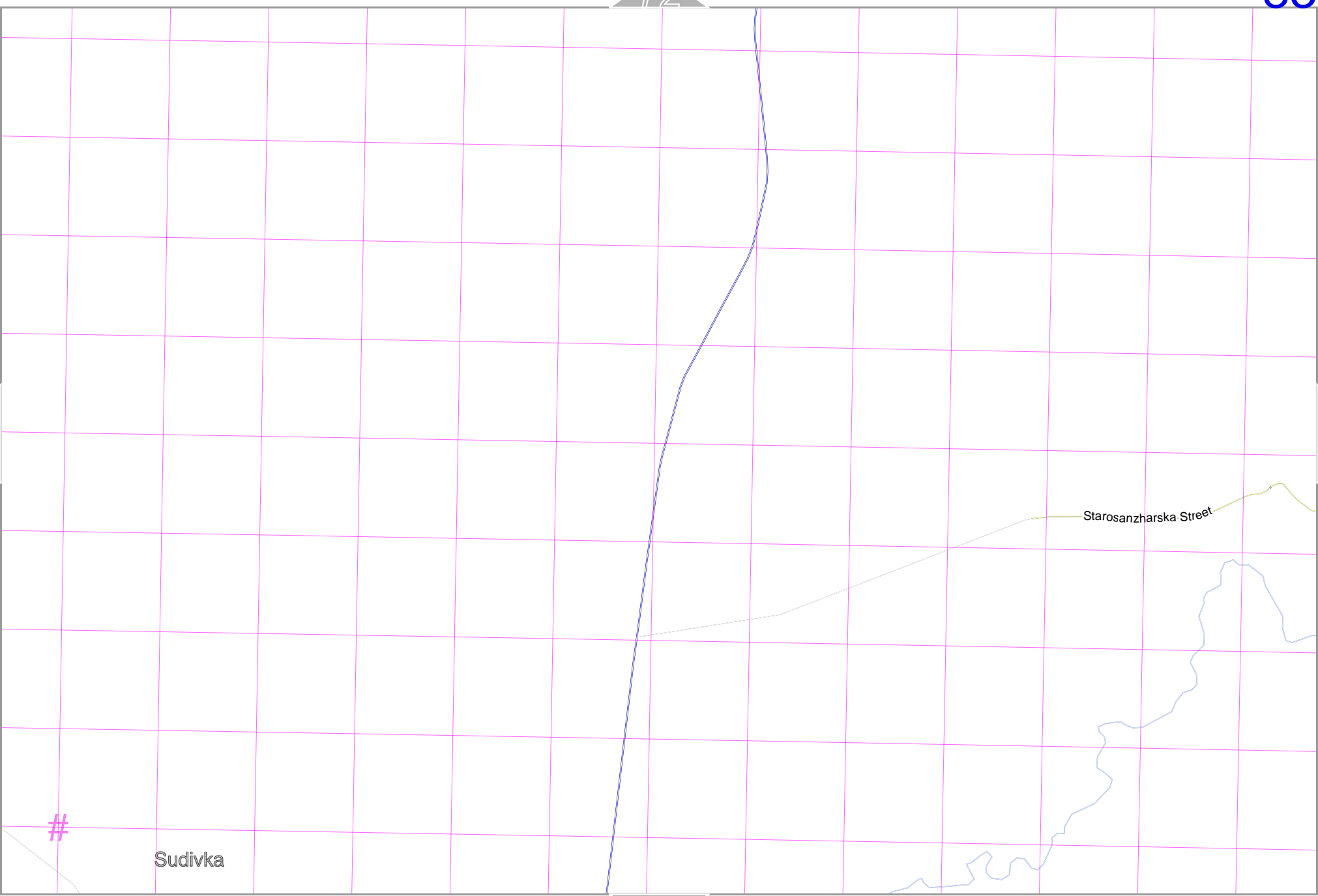
pdfmap_20221005_204803_34.5505_49.5897_448.pdf

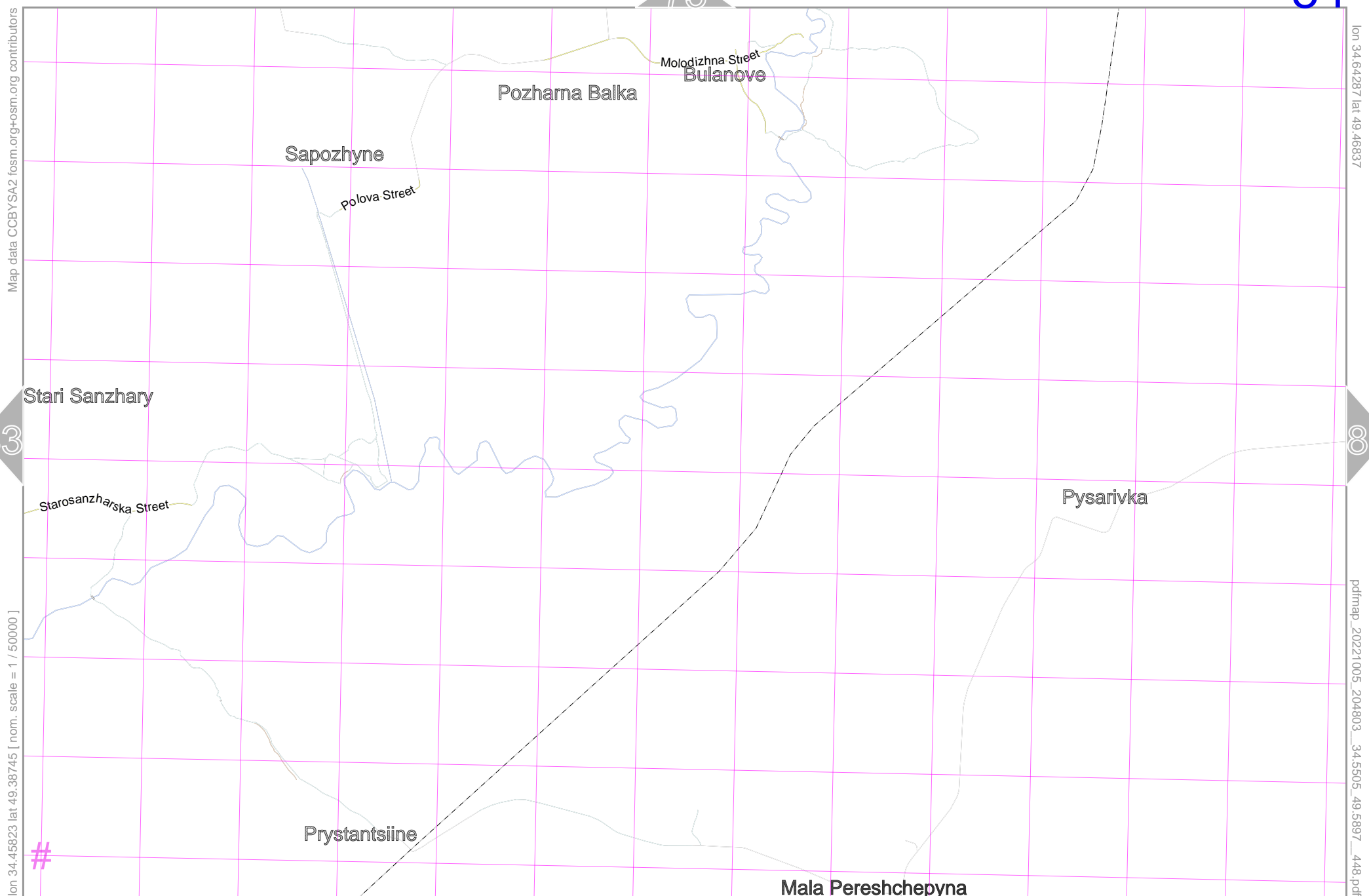
Starosanzharska Street

Sudivka

#

UTM: 36 U easting 593.00 km northing 5472.00 km
UTM-Grid-width = 1000m





Map data CCBYSA2 fcs.m.org+osm.org contributors

lon 34.64287 lat 49.46837

83

85

lon 34.45823 lat 49.38745 [nom. scale = 1 / 50000]

pdfmap_20221005_204803_34.5505_49.5897_448.pdf

#



Map data CCBYSA2 foscsm.org+osm.org contributors

Kozelshchyna

lon 34.64287 lat 49.38745 [nom. scale = 1 / 50000]

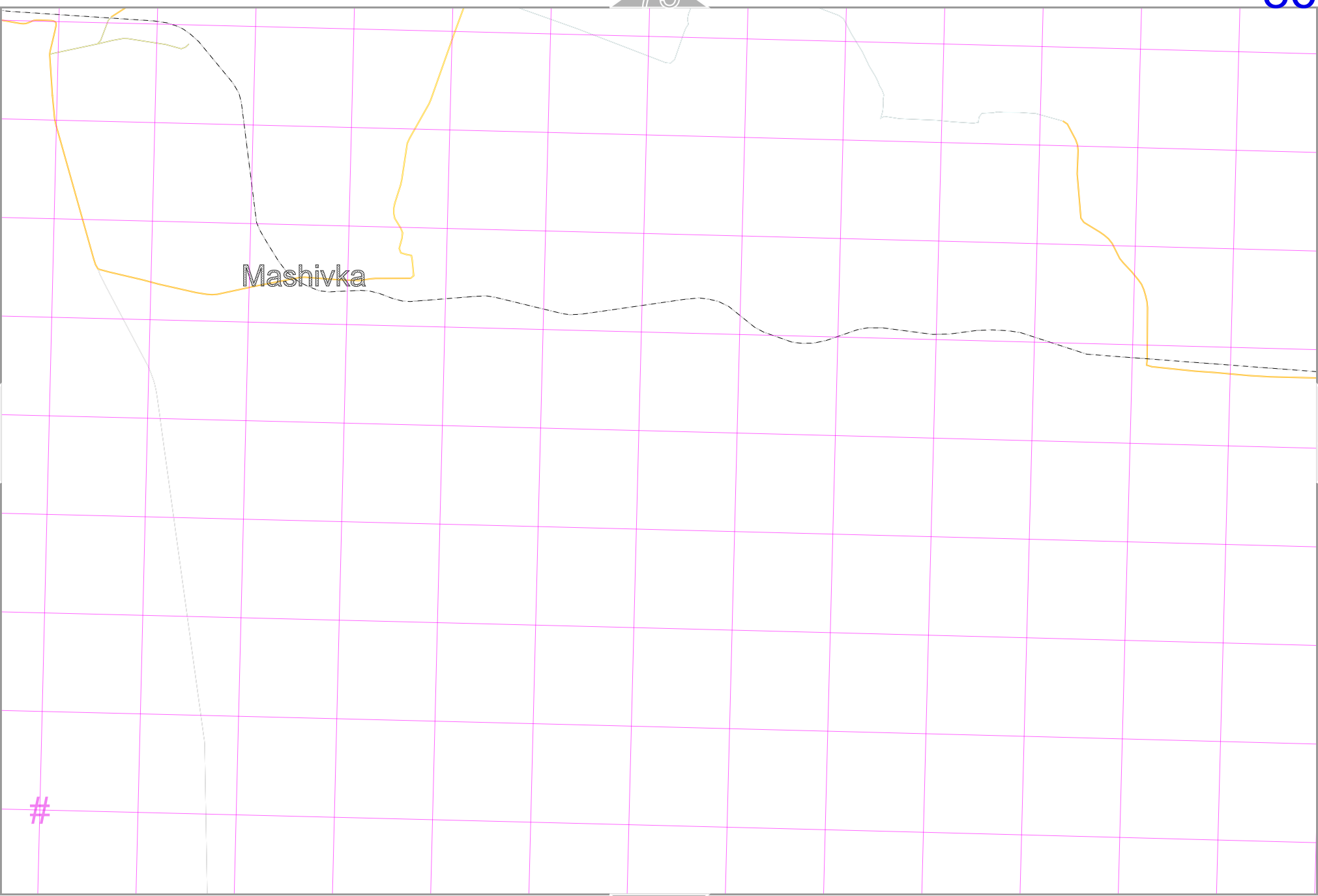
pdfmap_20221005_204803_34.5505_49.5897_448.pdf

#

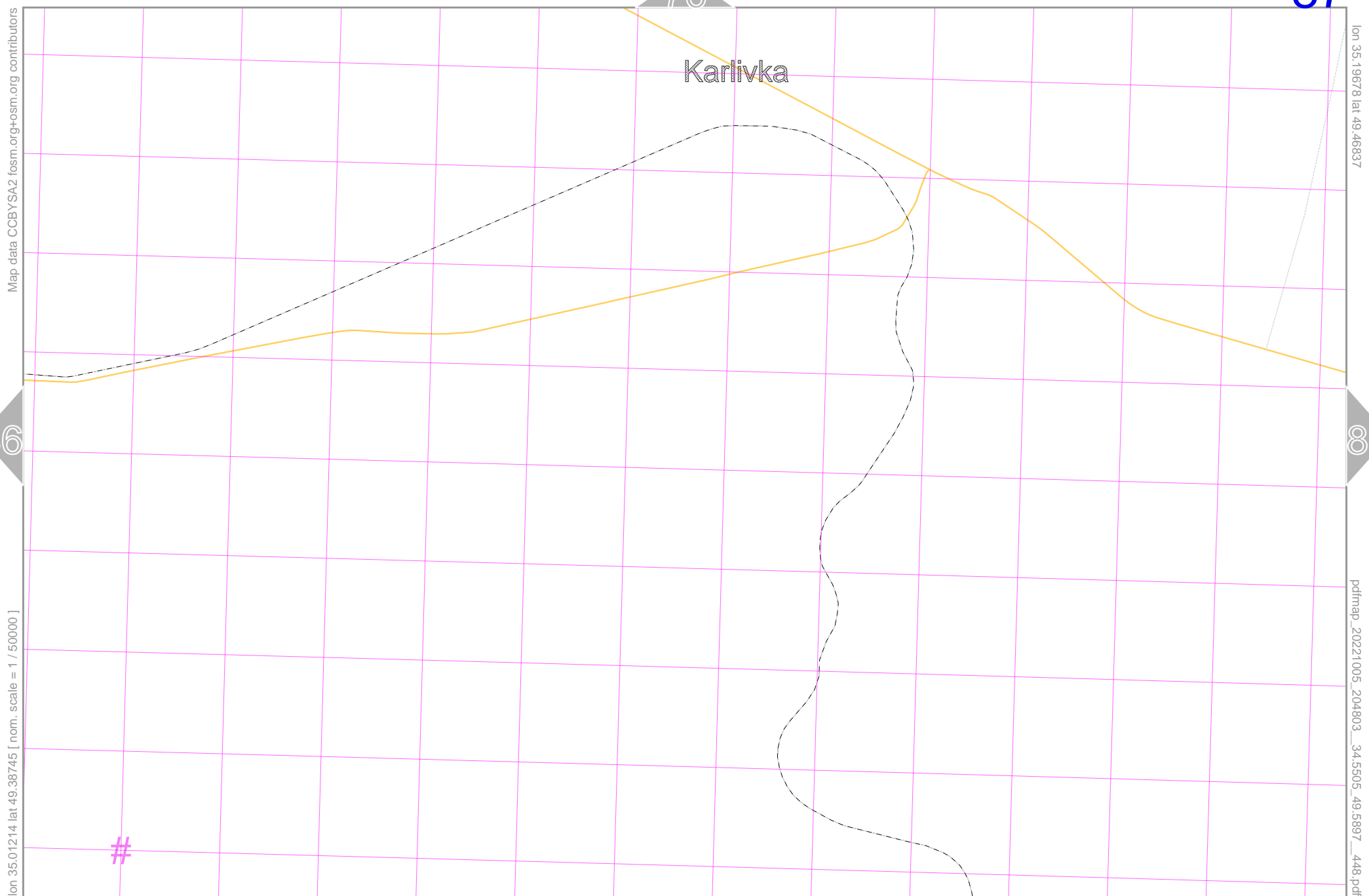
UTM: 36 U easting 620.00 km northing 5472.00 km
UTM-Grid-width = 1000m

Mashivka

#



Karlivka



Map data CCBYSA2 fosc.m.org+osm.org contributors

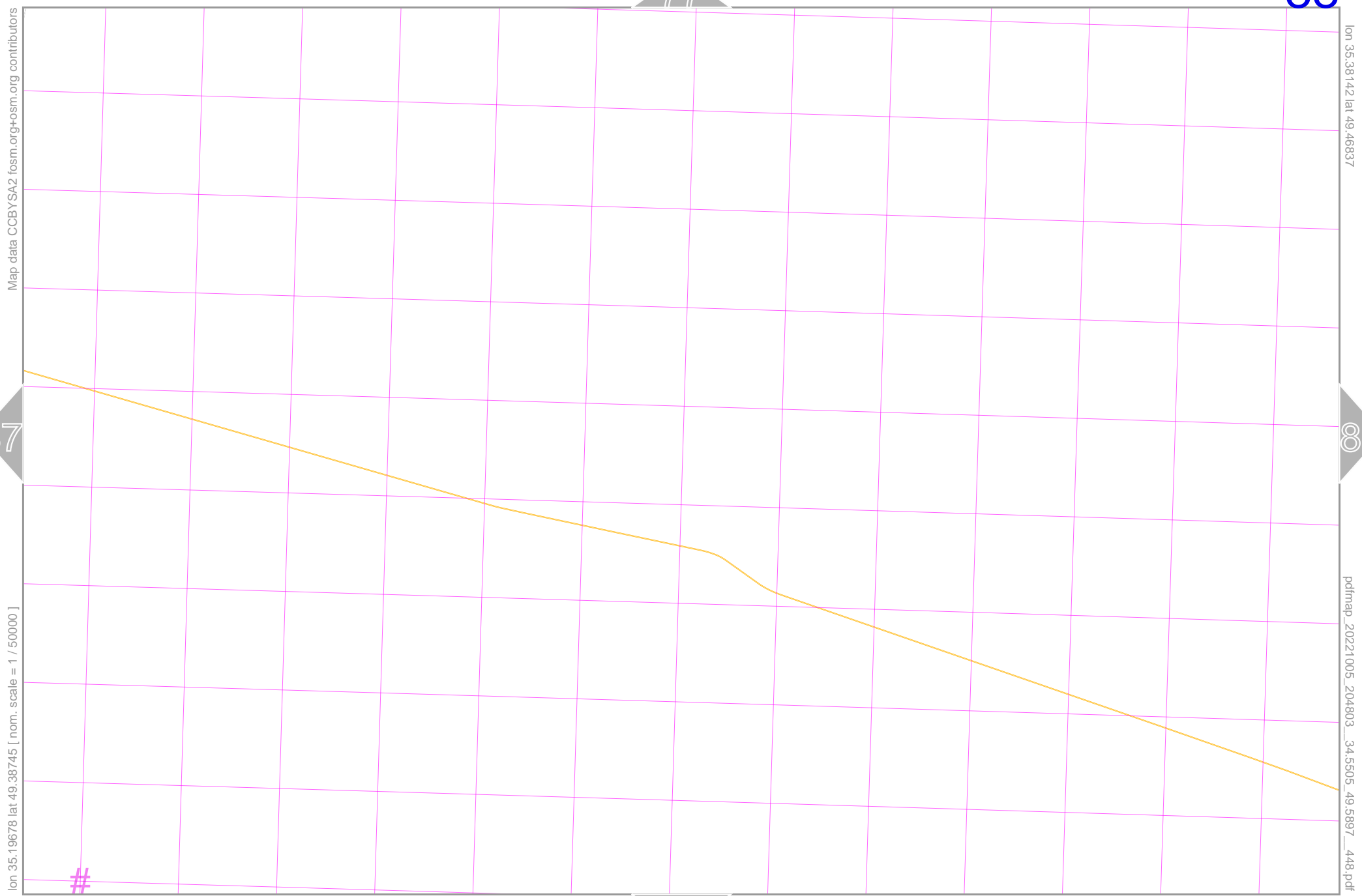
lon 35.19678 lat 49.46637

pdfmap_20221005_204803_34.5505_49.5897_448.pdf

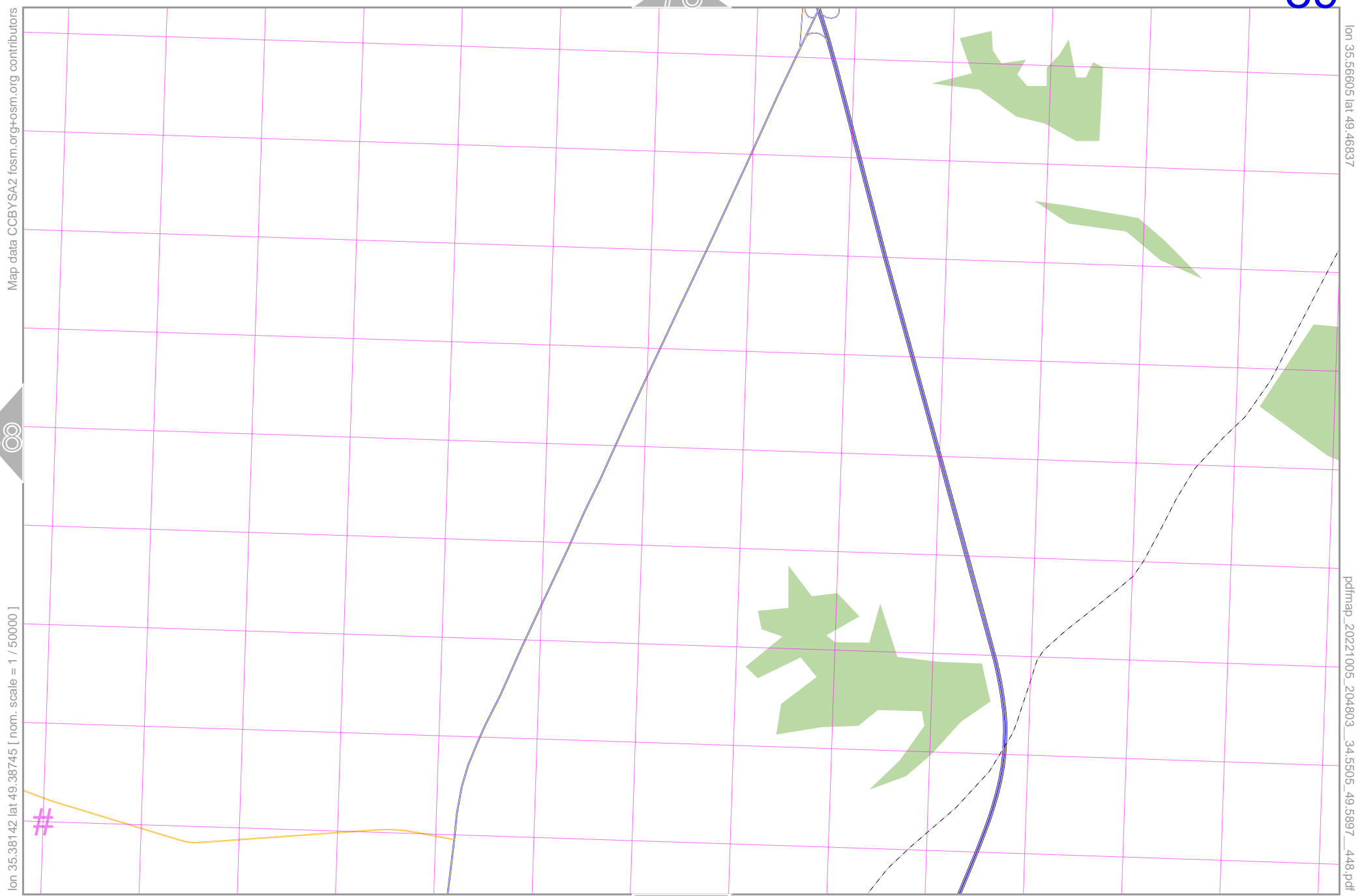
lon 35.01214 lat 49.38745 [nom. scale = 1 / 50000]

#

UTM: 36 U easting 647.00 km northing 5473.00 km
UTM-Grid-width = 1000m



UTM: 36 U easting 660.00 km northing 5473.00 km
 UTM-Grid-width = 1000m



Map data CCBYSA2 fosc.m.org+osm.org contributors

lon 35.56605 lat 49.46837

pdfmap_20221005_204803_34.5505_49.5897_448.pdf

lon 35.38142 lat 49.38745 [nom. scale = 1 / 50000]

UTM: 36 U easting 673.00 km northing 5474.00 km
UTM-Grid-width = 1000m

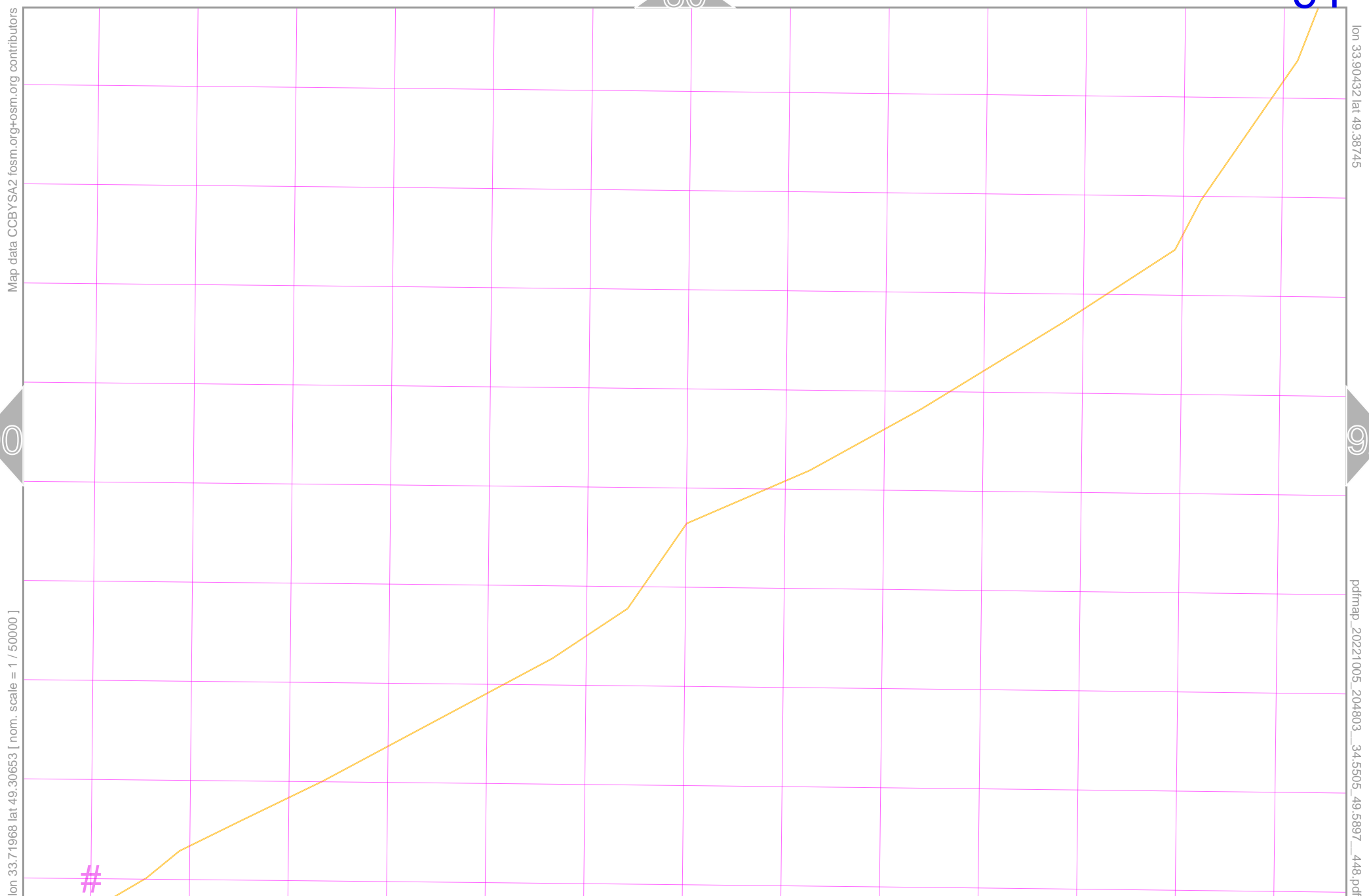


91

80

92

102



Map data CCBYSA2 fosc.m.org+osm.org contributors

lon 33.90432 lat 49.38745

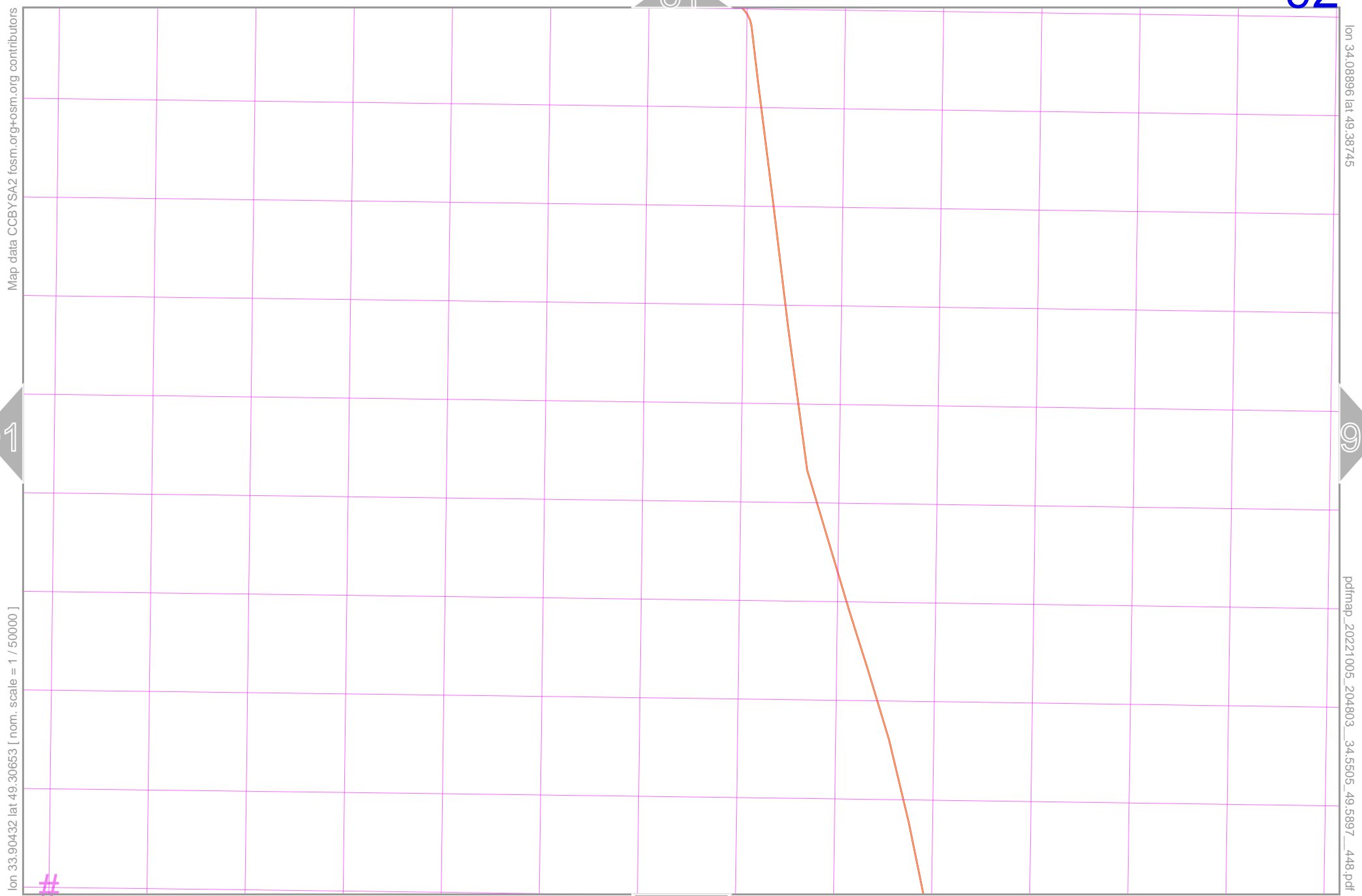
90

lon 33.71968 lat 49.30653 [nom. scale = 1 / 50000]

pdfmap_20221005_204803_34.5505_49.5897_448.pdf

#

UTM: 36 U easting 553.00 km northing 5462.00 km
UTM-Grid-width = 1000m



Map data CCBYSA2 foscsm.org+osm.org contributors

lon 34.08896 lat 49.38745

91

lon 33.90432 lat 49.30653 [nom. scale = 1 / 50000]

pdfmap_20221005_204803_34.5505_49.5897_448.pdf

#

UTM: 36 U easting 566.00 km northing 5462.00 km

UTM-Grid-width = 1000m

lon 34.27359 | lat 49.38745

pdfmap_20221005_204803_34.5505_49.5897_448.pdf

Map data CCBYSA2 foscsm.org+osm.org contributors

lon 34.08896 | lat 49.30653 [nom. scale = 1 / 50000]


92

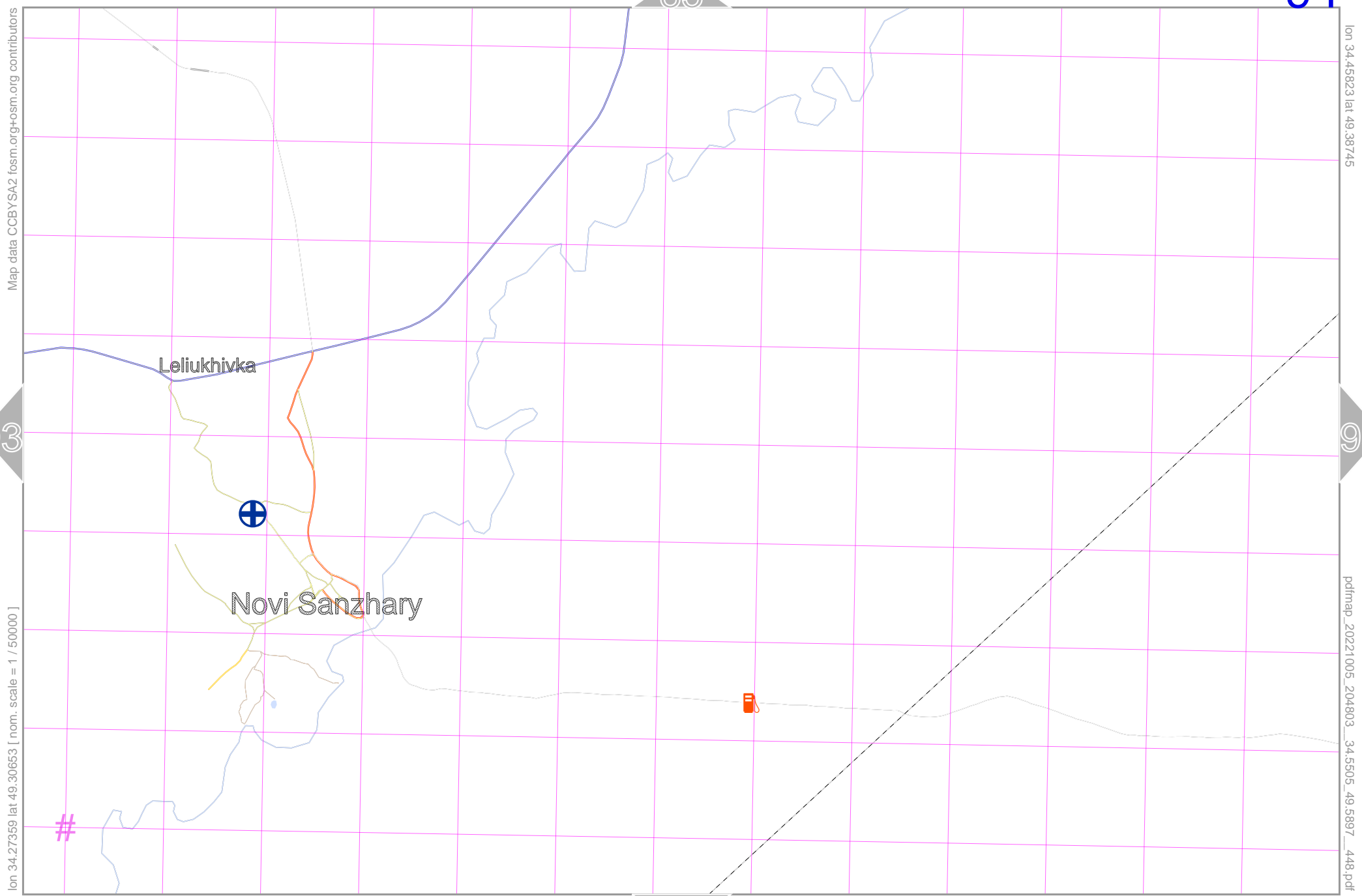
94

#

104

UTM: 36 U easting 580.00 km northing 5463.00 km
UTM-Grid-width = 1000m





Map data © CCBY-SA2 foscsm.org+osm.org contributors

lon 34.45623 lat 49.38745

93

Leliukhivka



Novi Sanzhary

lon 34.27359 lat 49.30653 [nom. scale = 1 / 50000]

pdfmap_20221005_204803_34.5505_49.5897_448.pdf

UTM: 36 U easting 593.00 km northing 5463.00 km
UTM-Grid-width = 1000m

Map data © CCBY-SA2 fism.org+osm.org contributors


lon 34.82751 lat 49.38745

lon 34.64287 lat 49.30653 [nom. scale = 1 / 50000]

pdfmap_20221005_204803_34.5505_49.5897_448.pdf

#

UTM: 36 U easting 620.00 km northing 5463.00 km
UTM-Grid-width = 1000m



Map data CCBYSA2 foscsm.org+osm.org contributors

lon 35.01214 lat 49.38745


96

98

lon 34.82751 lat 49.30653 [nom. scale = 1 / 50000]

pdfmap_20221005_204803_34.5505_49.5897_448.pdf

UTM: 36 U easting 633.00 km northing 5464.00 km
UTM-Grid-width = 1000m



Map data © CCBY-SA2 fism.org+osm.org contributors

lon 35.19678 lat 49.38745


97

98

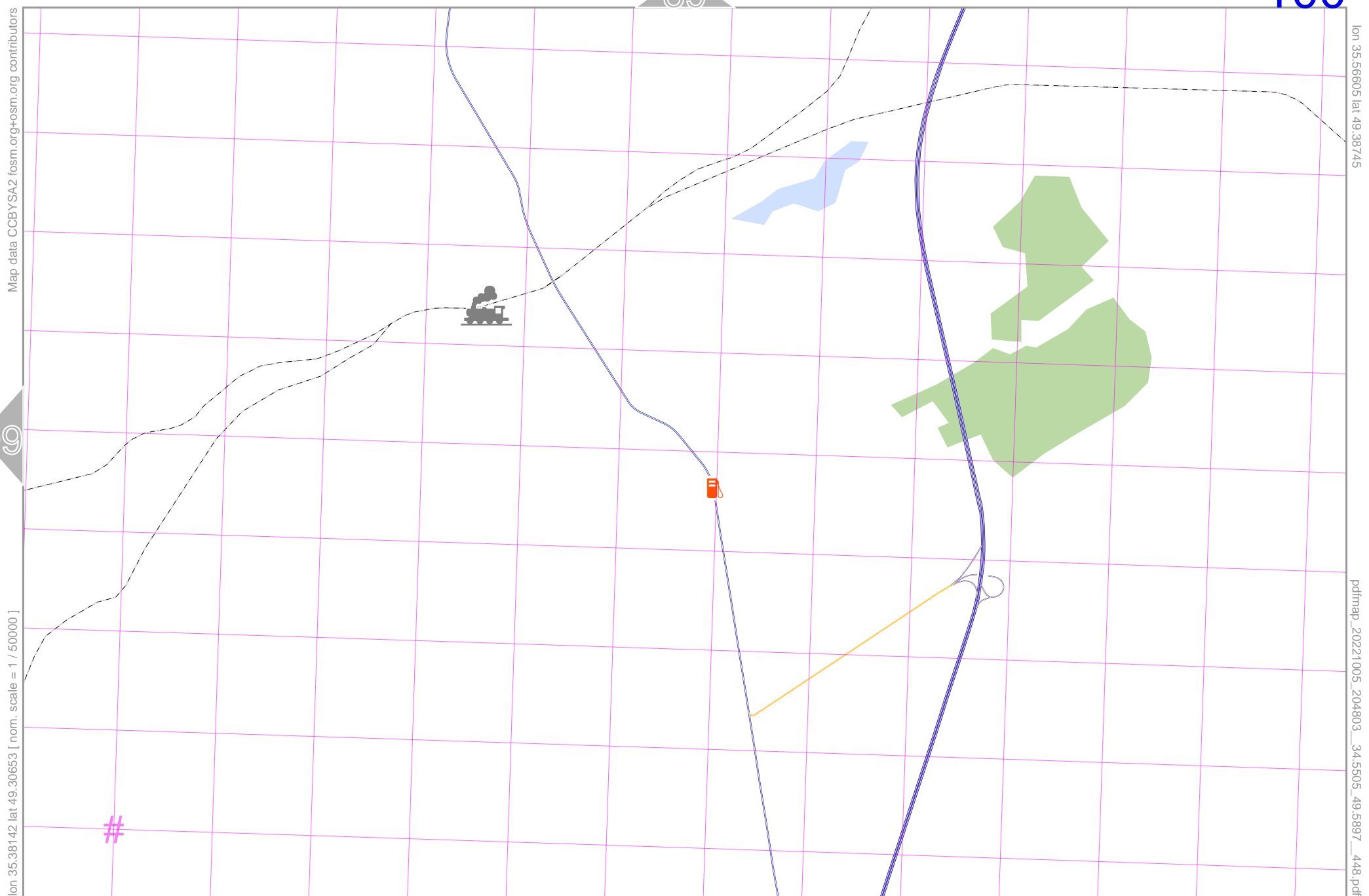
lon 35.01214 lat 49.30653 [nom. scale = 1 / 50000]

pdfmap_20221005_204803_34.5505_49.5897_448.pdf

#



#



Map data CCBYSA2 foscsm.org+osm.org contributors

lon 35.56605 lat 49.38745



lon 35.38142 lat 49.30653 [nom. scale = 1 / 50000]

pdfmap_20221005_204803_34.5505_49.5897_448.pdf

UTM: 36 U easting 674.00 km northing 5465.00 km
UTM-Grid-width = 1000m



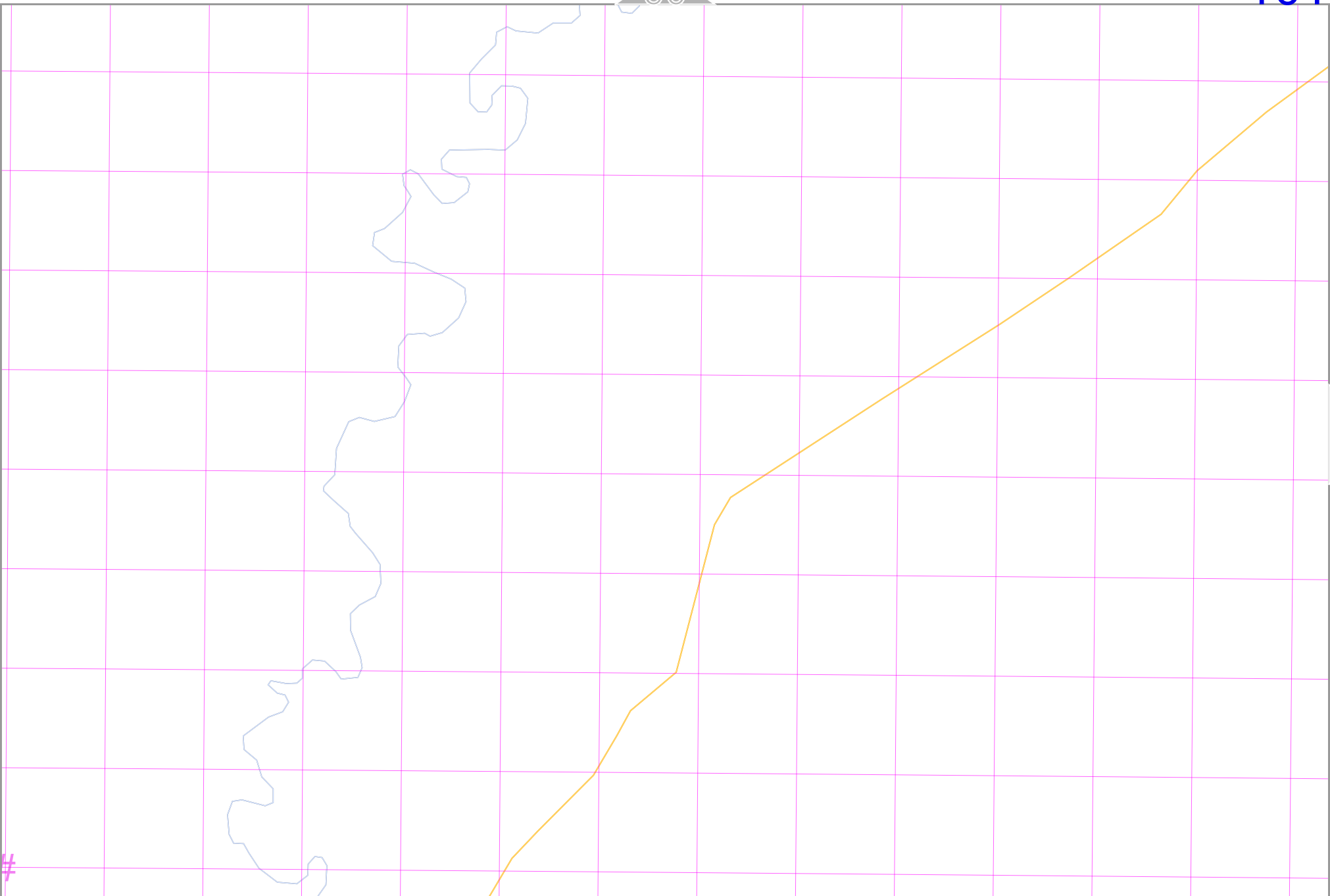
Map data CCBYSA2 foscsm.org+osm.org contributors

lon 33.53504 lat 49.22561 [nom. scale = 1 / 50000]

lon 33.71968 lat 49.30653

pdfmap_20221005_204803_34.5505_49.5897_448.pdf

UTM: 36 U easting 539.00 km northing 5453.00 km
UTM-Grid-width = 1000m



Map data CCBY-SA2 fosc.m.org+osm.org contributors

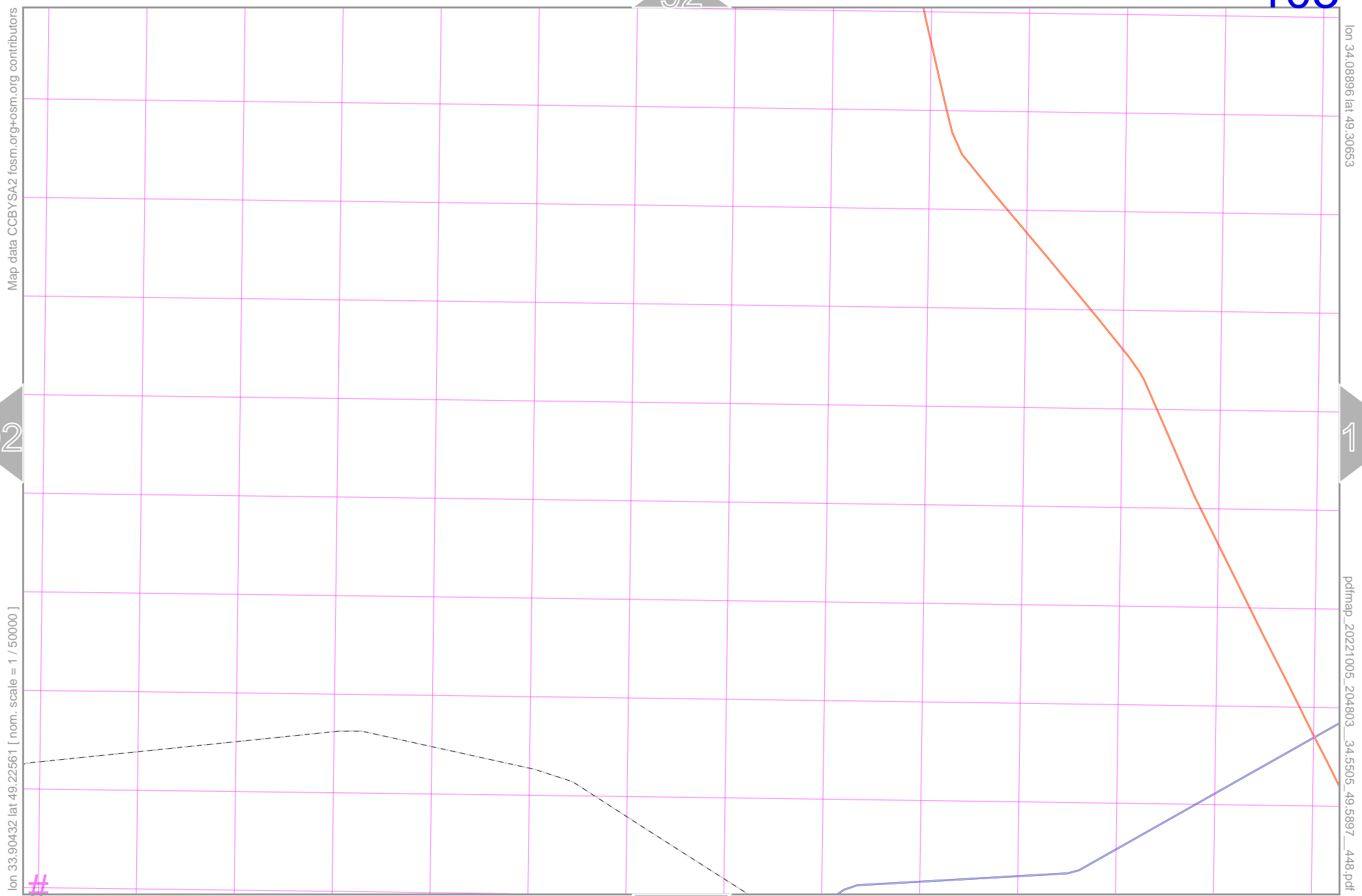
lon 33.90432 lat 49.30653

lon 33.71968 lat 49.22561 [nom. scale = 1 / 50000]

pdfmap_20221005_204803_34.5505_49.5897_448.pdf

#

UTM: 36 U easting 553.00 km northing 5453.00 km
UTM-Grid-width = 1000m



Map data CCBY-SA2 fcsm.org+osm.org contributors

lon 34.08896 lat 49.30653

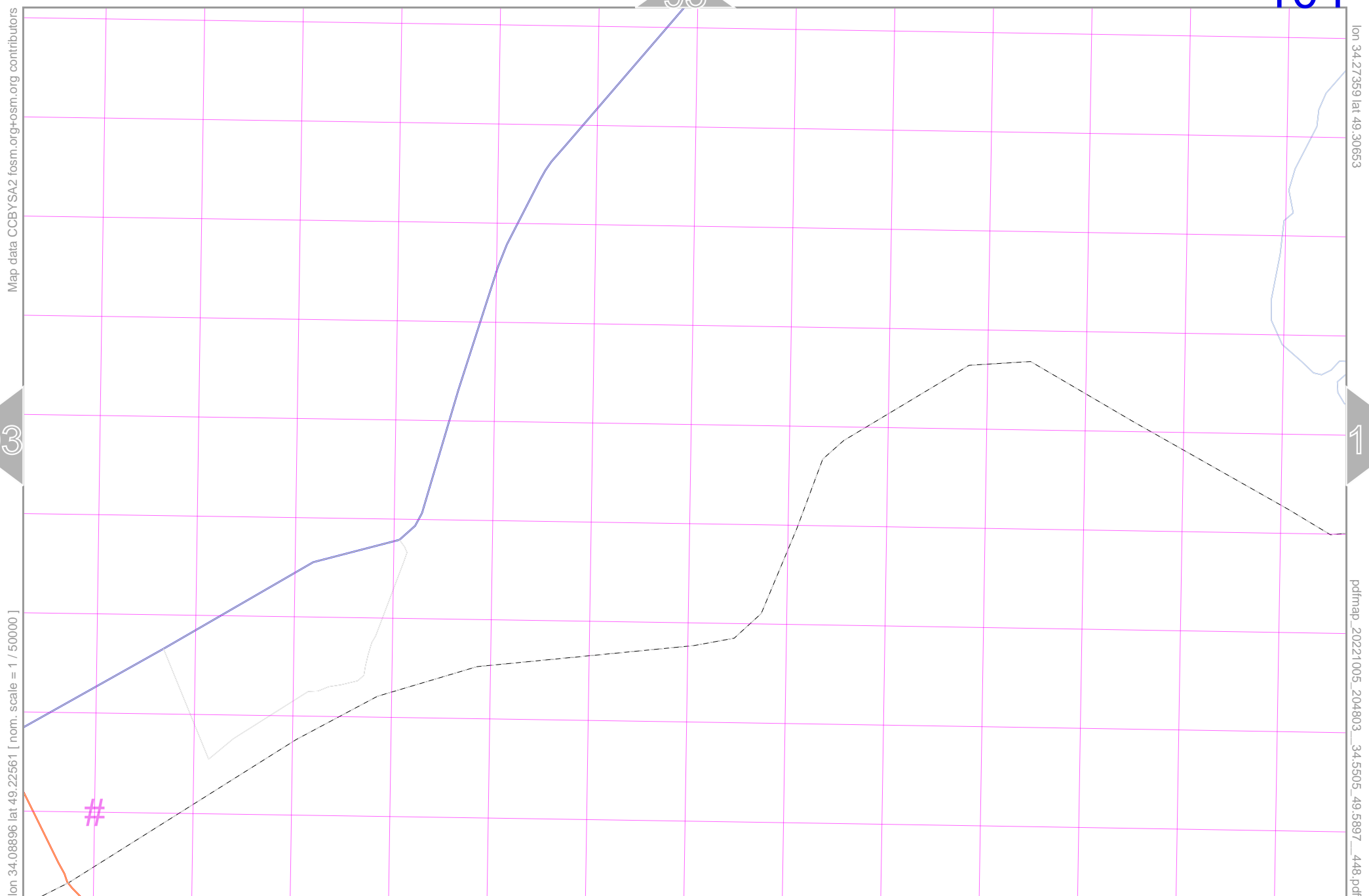
pdfmap_20221005_204803_34.5505_49.5897_448.pdf

lon 33.90432 lat 49.22561 [nom. scale = 1 / 50000]

#

UTM: 36 U easting 566.00 northing 5453.00 km

UTM-Grid-width = 1000m



Map data CCBYSA2 fcsm.org+osm.org contributors

lon 34.27359 lat 49.30653

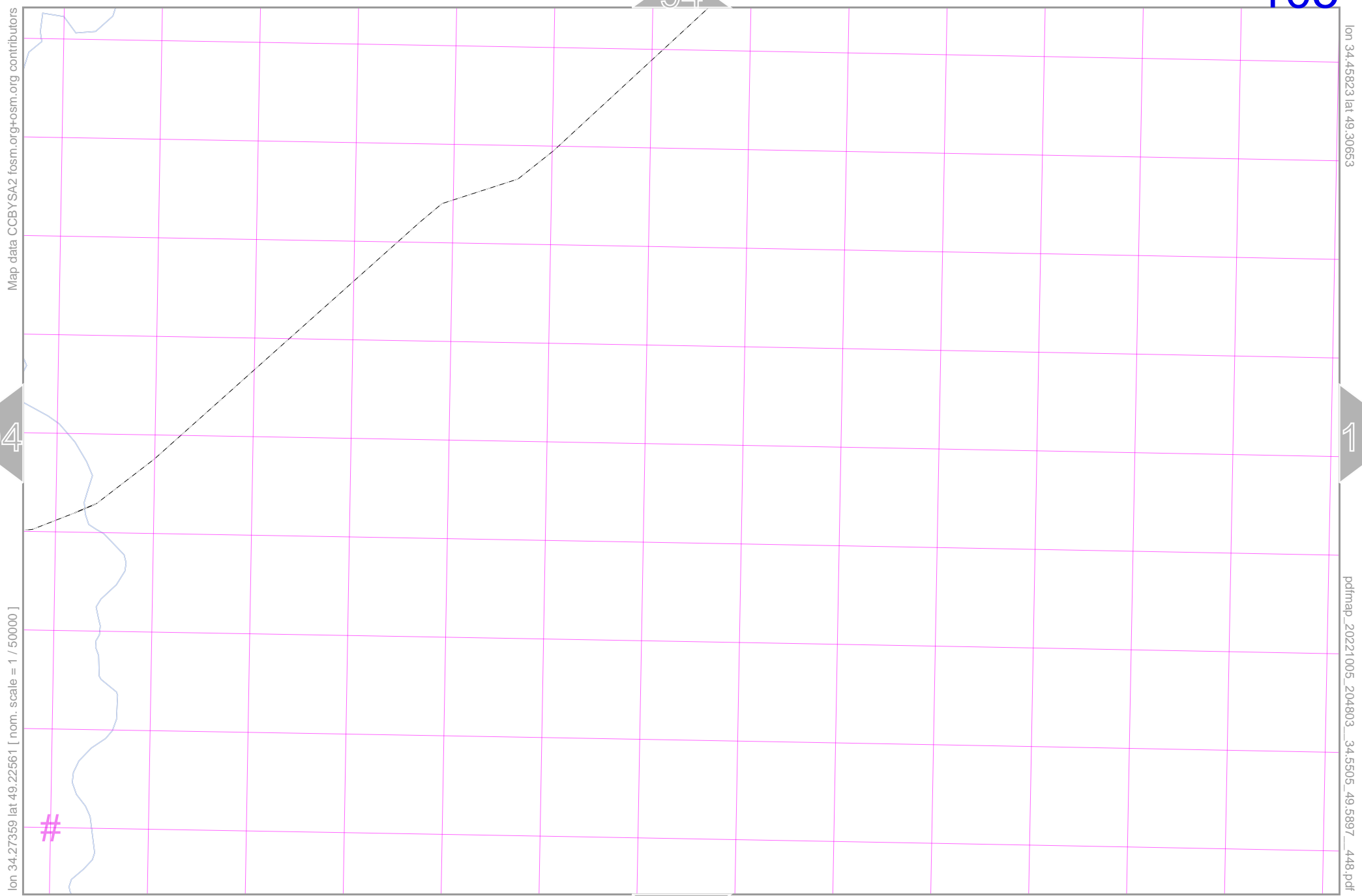
103

105

lon 34.08896 lat 49.22561 [nom. scale = 1 / 50000]

pdfmap_20221005_204803_34.5505_49.5897_448.pdf

UTM: 36 U easting 580.00 km northing 5454.00 km
UTM-Grid-width = 1000m



Map data CCBYSA2 foscsm.org+osm.org contributors

lon 34.27359 | lat 49.22561 [nom. scale = 1 / 50000]

UTM: 36 U easting 593.00 km northing 5454.00 km
UTM-Grid-width = 1000m

lon 34.45623 | lat 49.30653

pdfmap_20221005_204803_34.5505_49.5897_448.pdf

Map data © CCBY-SA2 foscsm.org+osm.org contributors


lon 34.64287 lat 49.30653

lon 34.45823 lat 49.22561 [nom. scale = 1 / 50000]

pdfmap_20221005_204803_34.5505_49.5897_448.pdf

#

UTM: 36 U easting 607.00 km northing 5454.00 km
UTM-Grid-width = 1000m



Map data CCBY-SA2 fosc.m.org+osm.org contributors

lon 34.82751 lat 49.30653

106

108

lon 34.64287 lat 49.22561 [nom. scale = 1 / 50000]

pdfmap_20221005_204803_34.5505_49.5897_448.pdf

#

Map data © OpenStreetMap contributors


lon: 35.01214 | lat: 49.30653

lon: 34.82751 | lat: 49.22561 | nom. scale = 1 / 50000]

pdfmap_20221005_204803_34.5505_49.5897_448.pdf

#

UTM: 36 U easting 634.00 km northing 5455.00 km
UTM-Grid-width = 1000m



Map data CCBYSA2 fosc.m.org+osm.org contributors

lon 35.19678 lat 49.30653

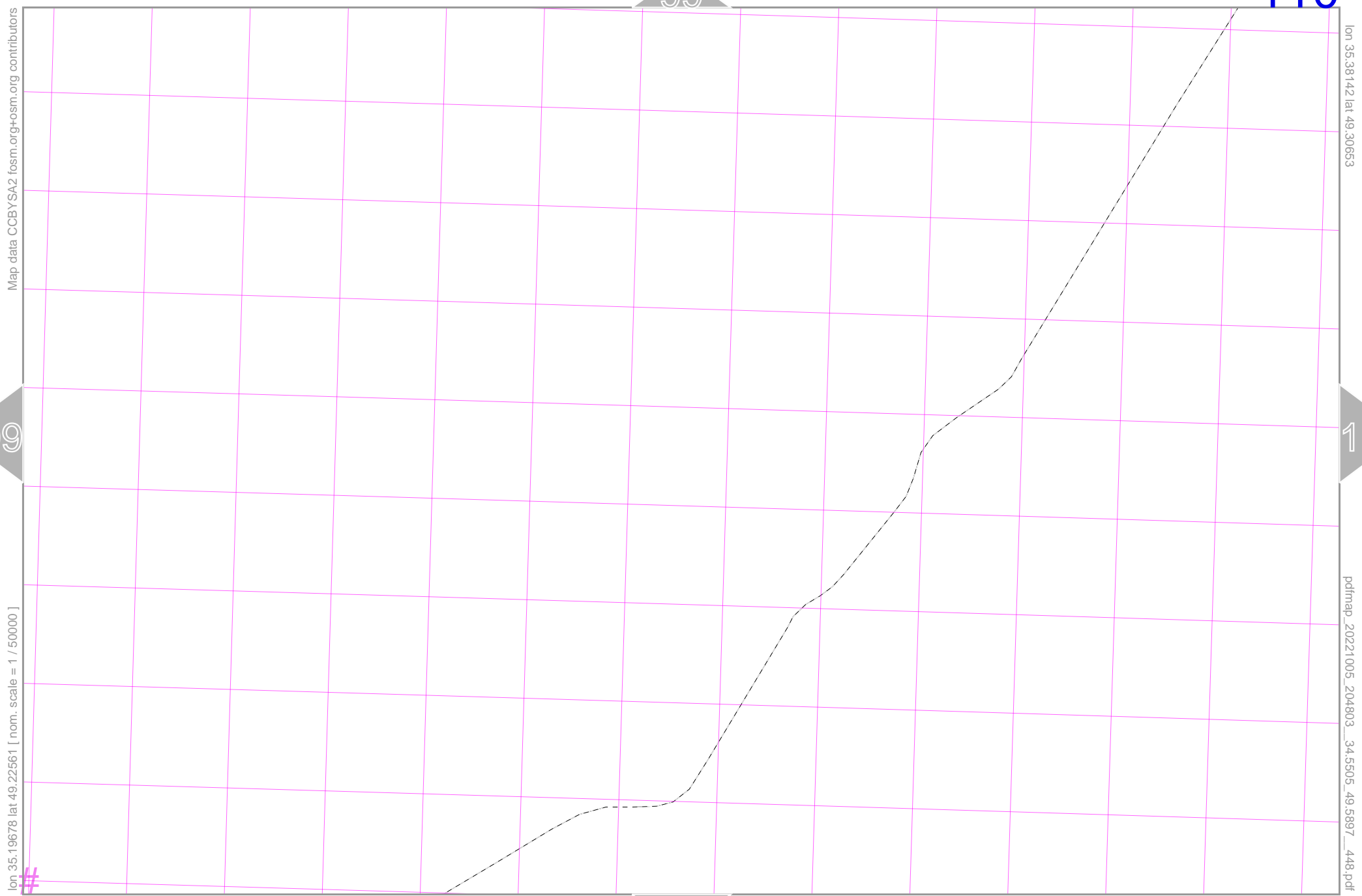
108

110

lon 35.01214 lat 49.22561 [nom. scale = 1 / 50000]

pdfmap_20221005_204803_34.5505_49.5897_448.pdf

#



Map data CCBY-SA2 fosc.m.org+osm.org contributors

lon 35.38142 lat 49.30653

109

111

lon 35.19678 lat 49.22561 [nom. scale = 1 / 50000]

pdfmap_20221005_204803_34.5505_49.5897_448.pdf

UTM: 36 U easting 660.00 km northing 5455.00 km
UTM-Grid-width = 1000m

121

Map data CCBYSA2 foscsm.org+osm.org contributors

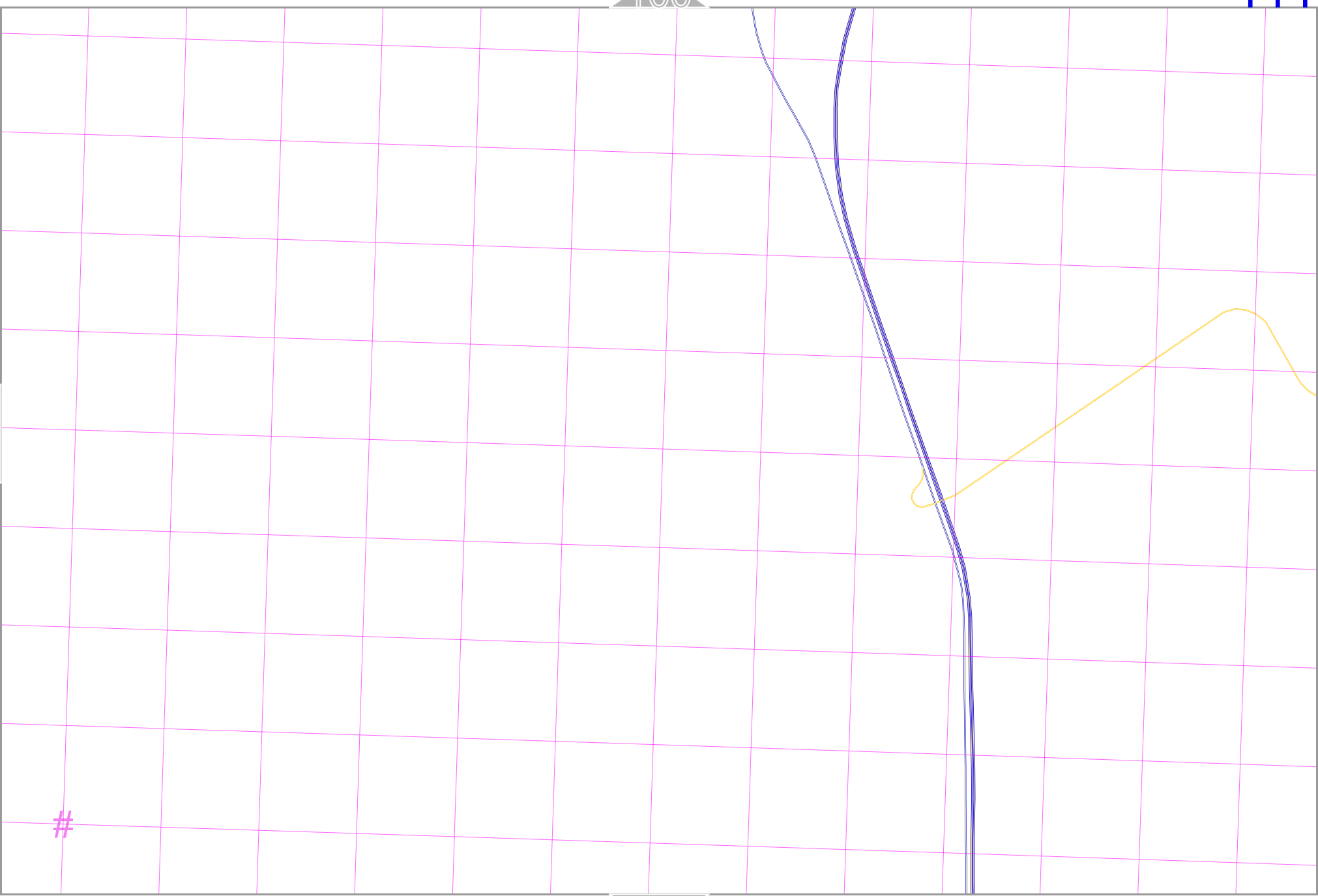
lon 35.56605 lat 49.30653

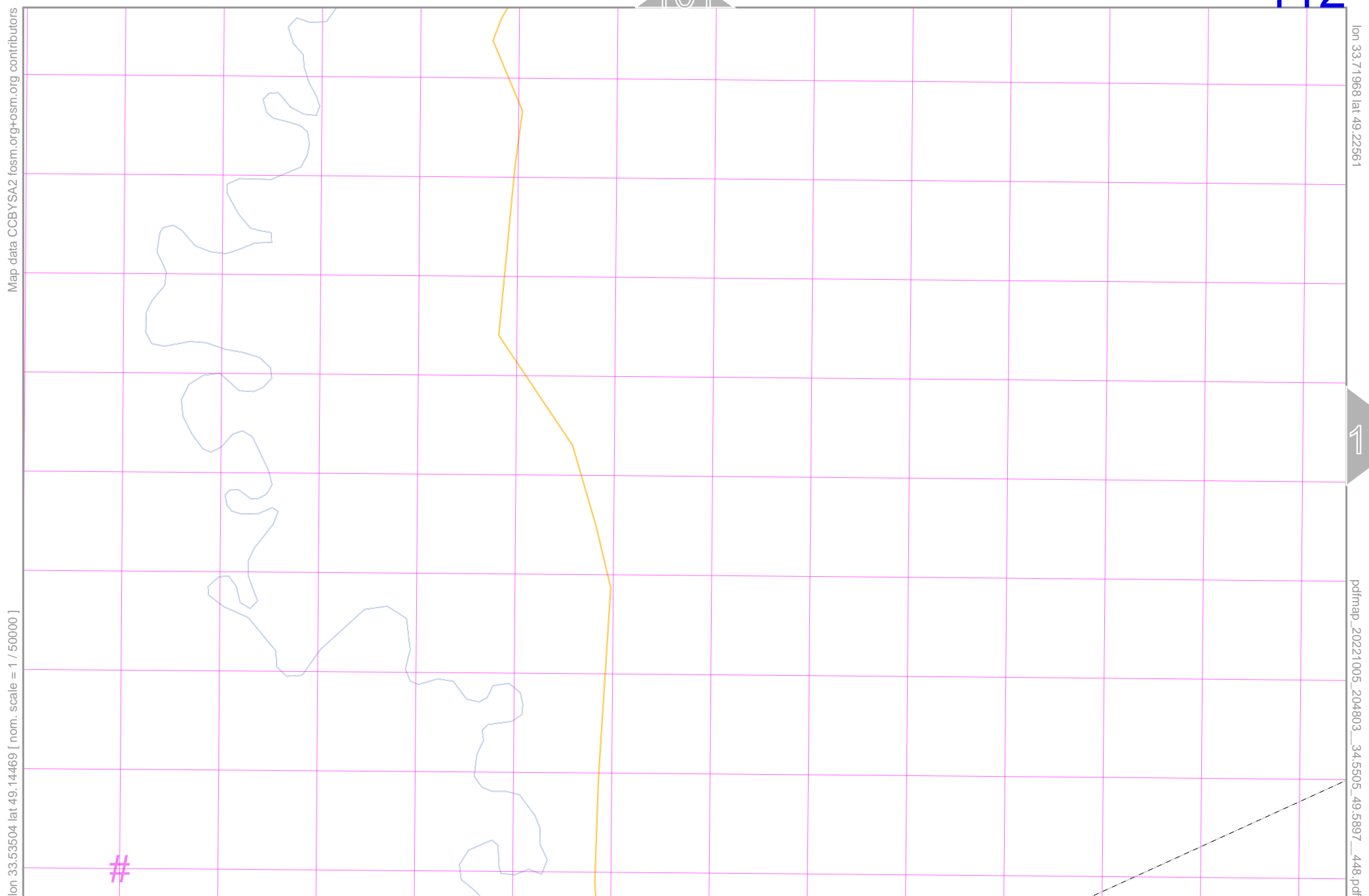
pdfmap_20221005_204803_34.5505_49.5897_448.pdf

lon 35.38142 lat 49.22266 [nom. scale = 1 / 50000]

#

UTM: 36 U easting 674.00 km northing 5456.00 km
UTM-Grid-width = 1000m





Map data CCBYSA2 fosc.m.org+osm.org contributors

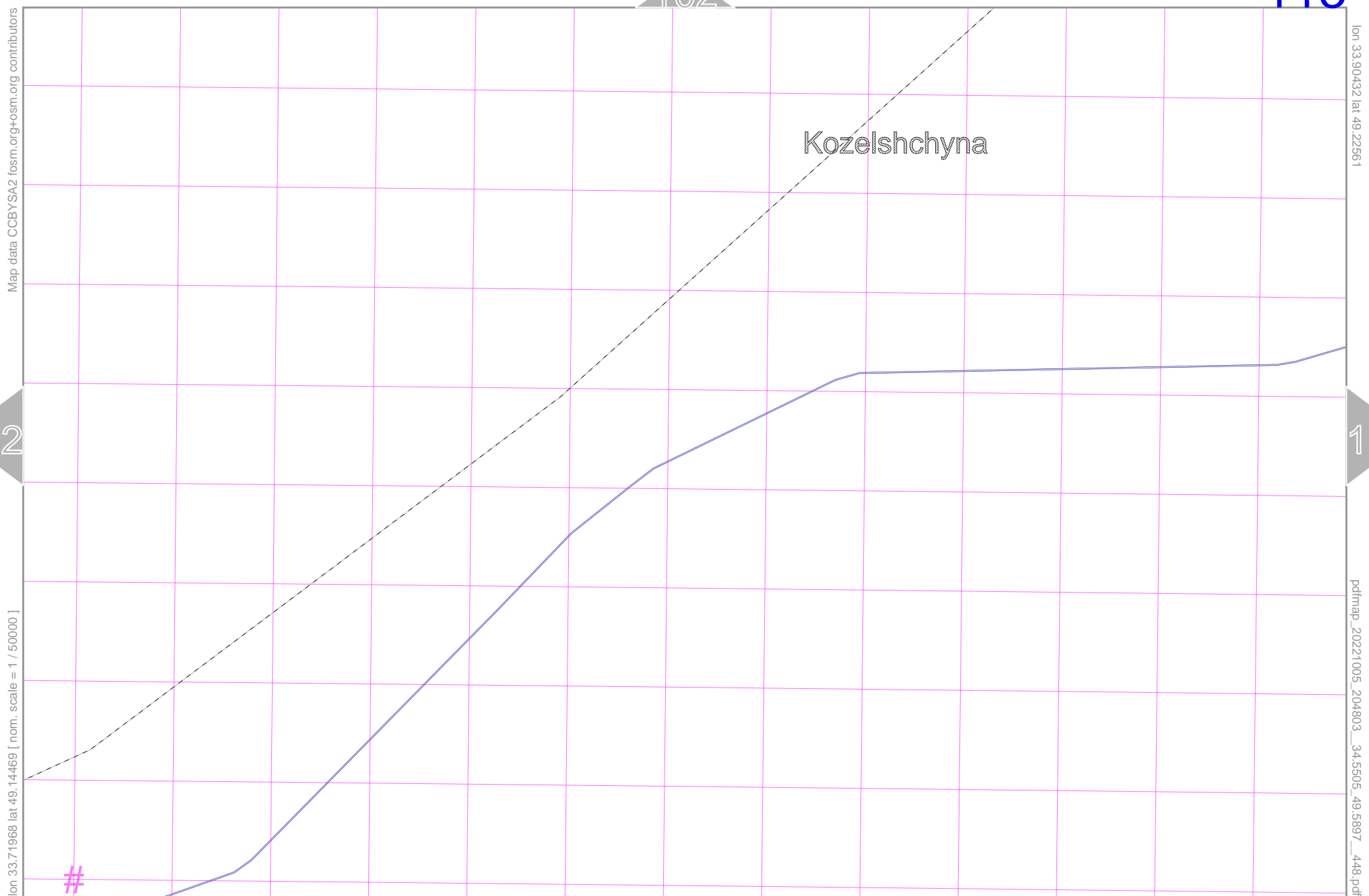
lon 33.71968 lat 49.22561

lon 33.53504 lat 49.14469 [nom. scale = 1 / 50000]

pdfmap_20221005_204803_34.5505_49.5897_448.pdf

#

UTM: 36 U easting 540.00 km northing 5444.00 km
UTM-Grid-width = 1000m



Map data CCBYSA2 fosc.m.org+osm.org contributors

lon 33.90432 lat 49.22661

112

114

lon 33.71968 lat 49.14469 [nom. scale = 1 / 50000]

pdfmap_20221005_204803_34.5505_49.5897_448.pdf

#

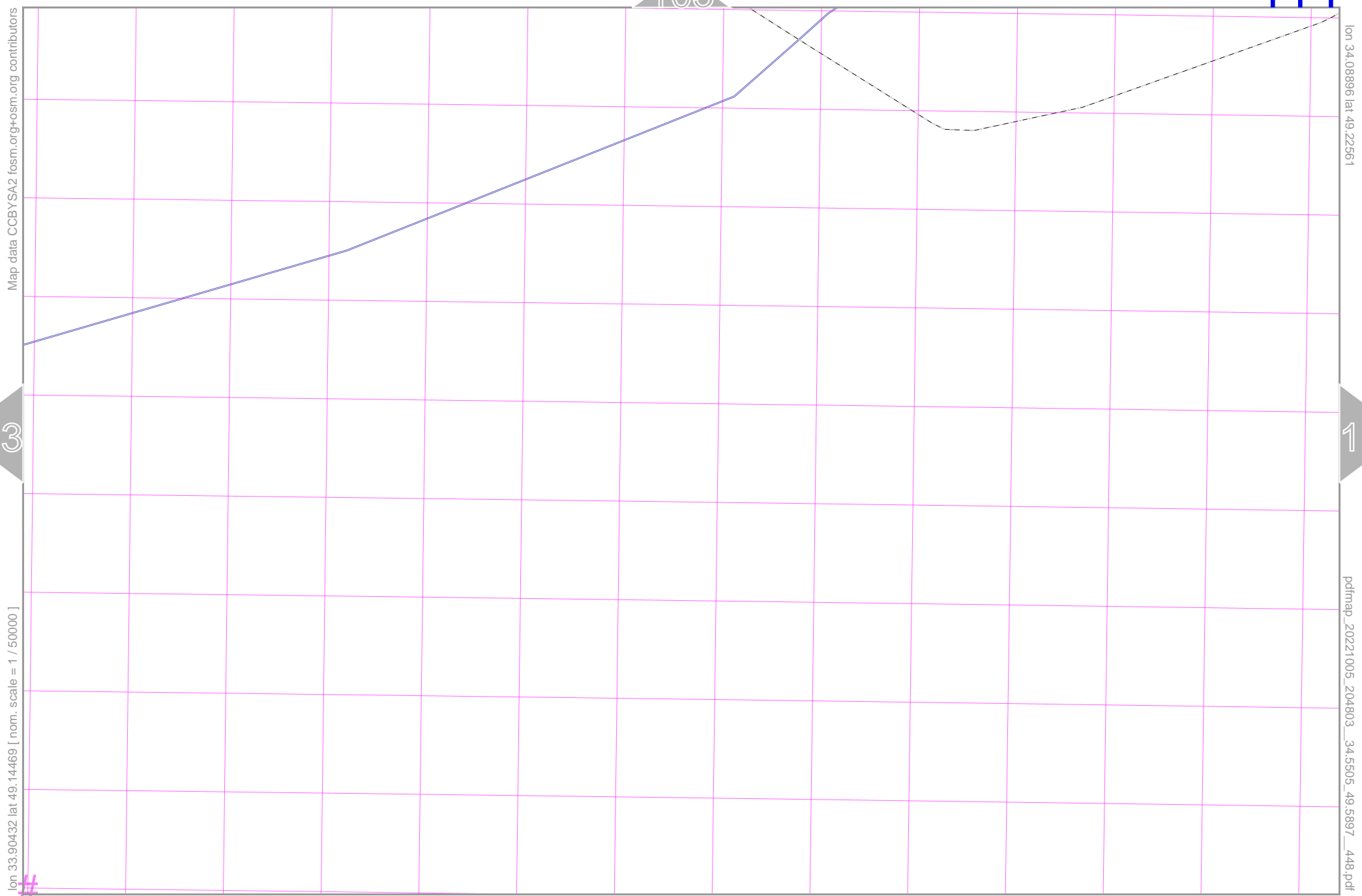
UTM: 36 U easting 553.00 km northing 5444.00 km
UTM-Grid-width = 1000m

114

103

115

113



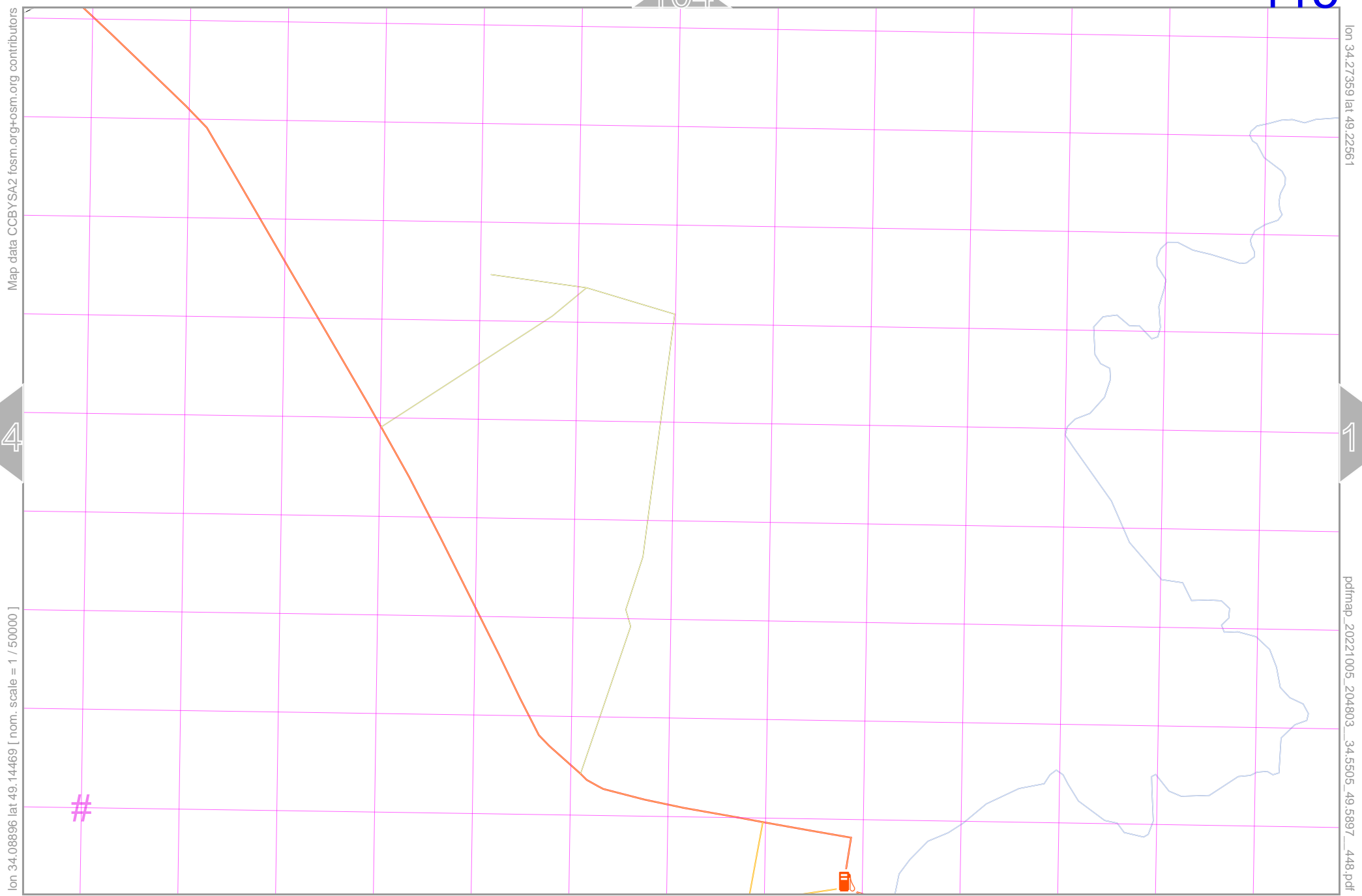
Map data CCBYSA2 fosc.m.org+osm.org contributors

lon 34.08896 lat 49.22561

lon 33.90432 lat 49.14469 [nom. scale = 1 / 50000]

pdfmap_20221005_204803_34.5505_49.5897_448.pdf

UTM: 36 U easting 566.00 km northing 5444.00 km
UTM-Grid-width = 1000m



Map data CCBYSA2 fcsm.org+osm.org contributors

lon 34.27359 lat 49.22561

lon 34.08896 lat 49.14469 [nom. scale = 1 / 50000]

pdfmap_20221005_204803_34.5505_49.5897_448.pdf

#

UTM: 36 U easting 580.00 km northing 5445.00 km
UTM-Grid-width = 1000m

Map data CCBYSA2 foscsm.org+osm.org contributors


lon 34.45623 lat 49.22661


lon 34.27359 lat 49.14469 [nom. scale = 1 / 50000]

pdfmap_20221005_204803_34.5505_49.5897_448.pdf

#

UTM: 36 U easting 593.00 km northing 5445.00 km
UTM-Grid-width = 1000m





Map data CCBYSA2 fosc.m.org+osm.org contributors

lon 34.64287 lat 49.22561

lon 34.45823 lat 49.14469 [nom. scale = 1 / 50000]

pdfmap_20221005_204803_34.5505_49.5897_448.pdf

#

UTM: 36 U easting 607.00 km northing 5445.00 km
UTM-Grid-width = 1000m

Map data © CCBY-SA2 fism.org+osm.org contributors

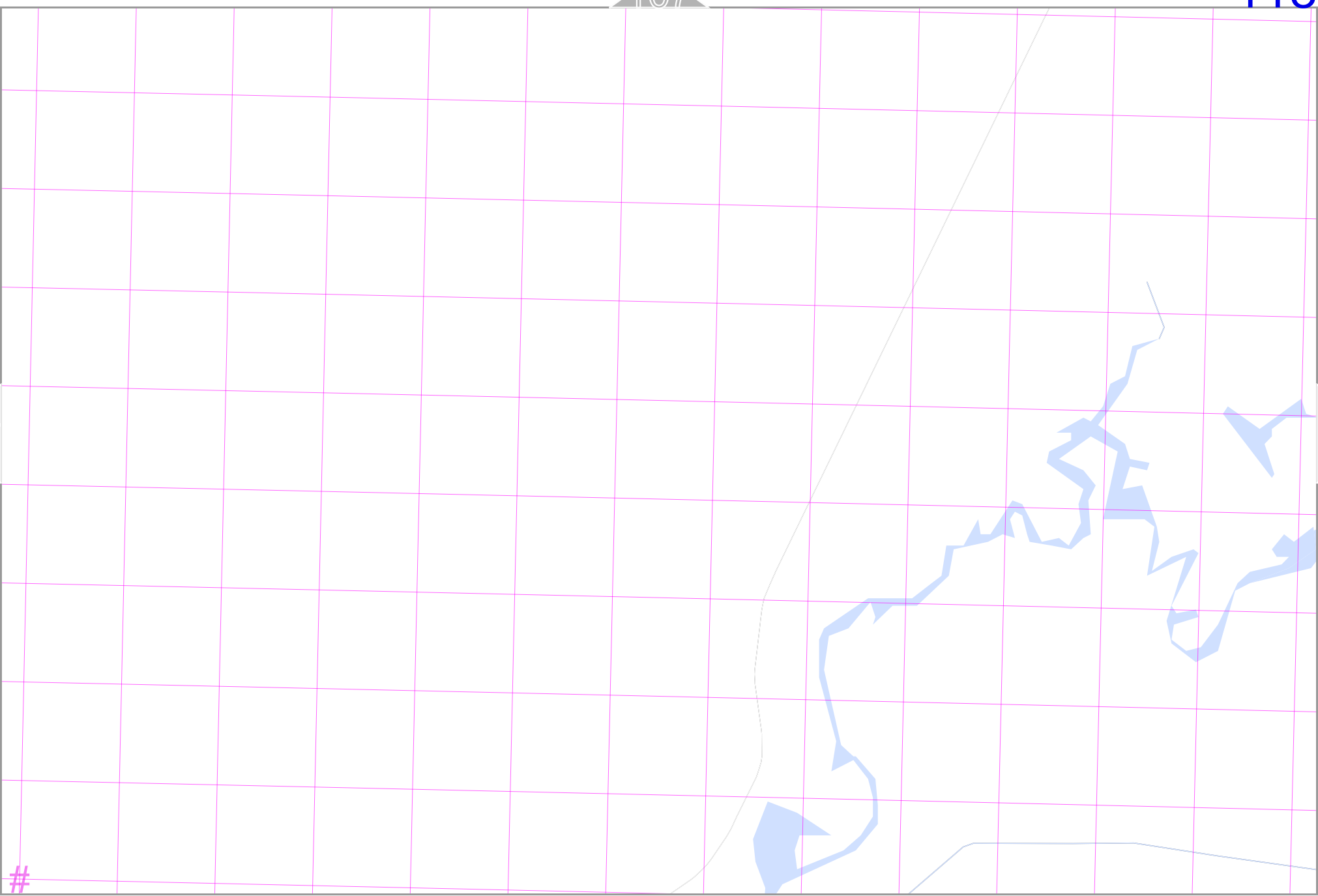
lon 34.82751 lat 49.22561


lon 34.64287 lat 49.14469 [nom. scale = 1 / 50000]

pdfmap_20221005_204803_34.5505_49.5897_448.pdf

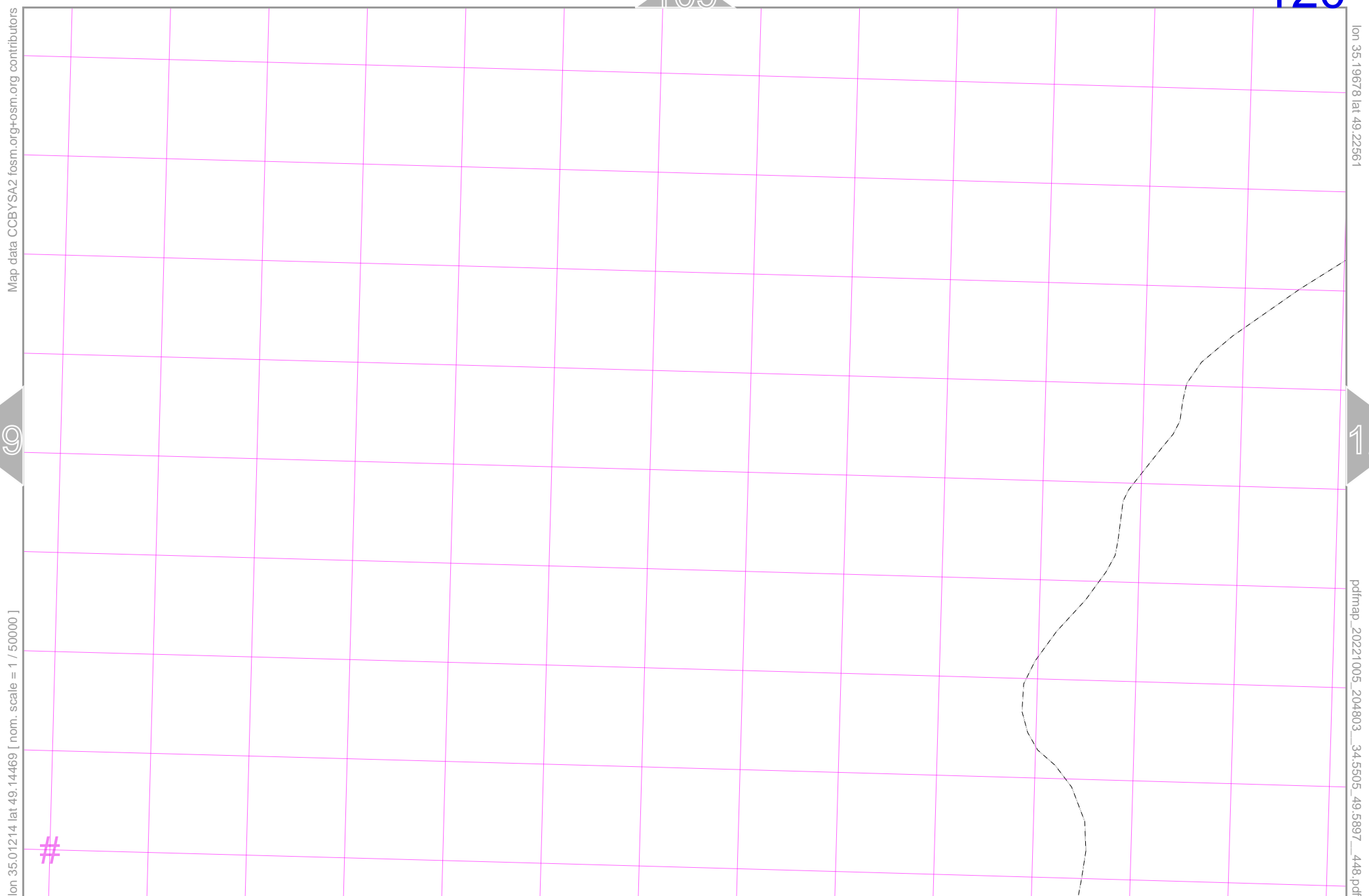
#

UTM: 36 U easting 620.00 km northing 5445.00 km
UTM-Grid-width = 1000m





UTM: 36 U easting 634.00 km northing 5446.00 km
 UTM-Grid-width = 1000m




Map data CCBYSA2 fosc.m.org+osm.org contributors

lon 35.19678 lat 49.22561

lon 35.01214 lat 49.14469 [nom. scale = 1 / 50000]

pdfmap_20221005_204803_34.5505_49.5897_448.pdf

UTM: 36 U easting 647.00 km northing 5446.00 km
UTM-Grid-width = 1000m



Map data CCBY-SA2 foscsm.org+osm.org contributors

lon 35.38142 lat 49.22561

120

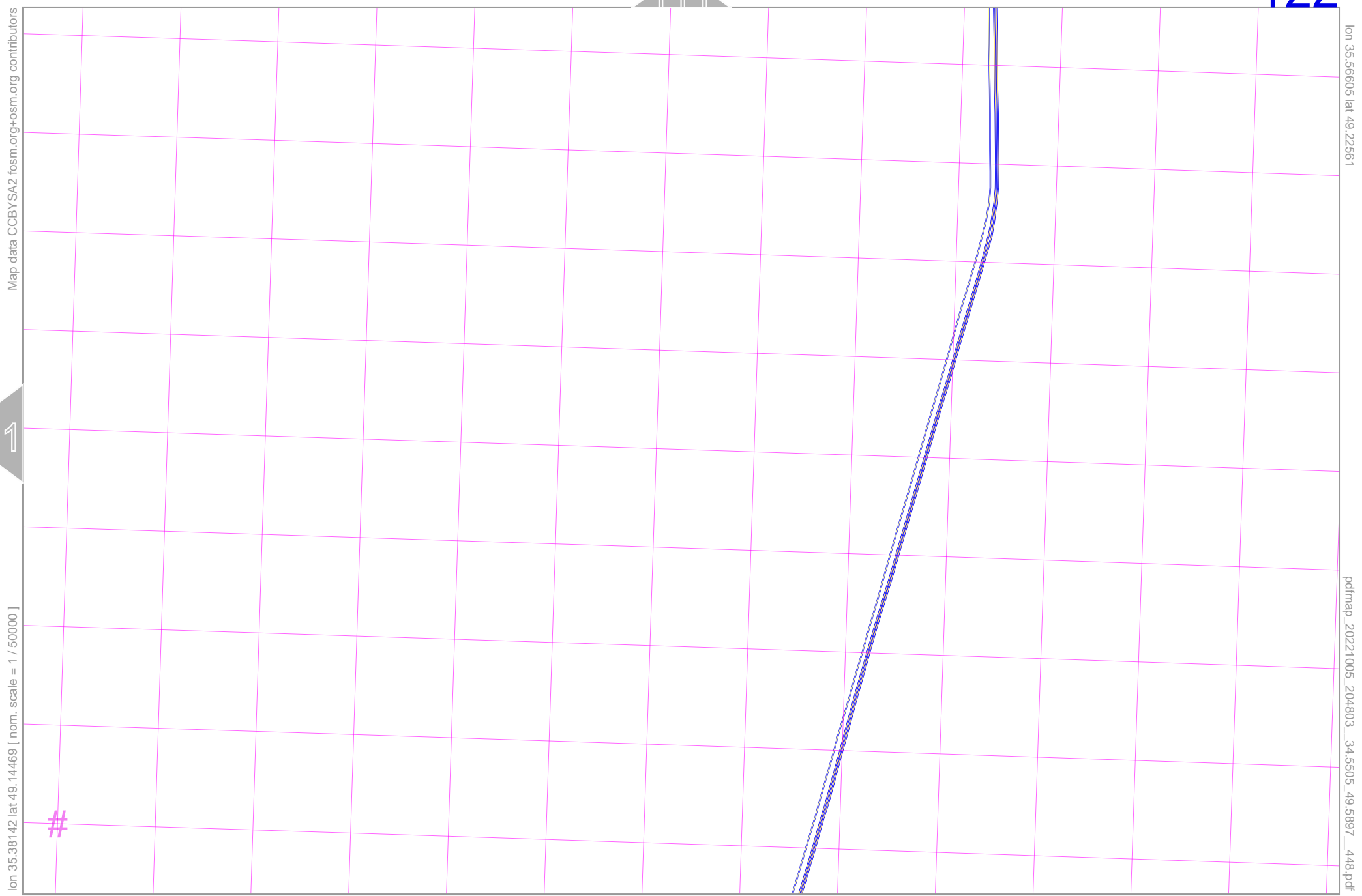
122

lon 35.19678 lat 49.14469 [nom. scale = 1 / 50000]

pdfmap_20221005_204803_34.5505_49.5897_448.pdf

#

UTM: 36 U easting 661.00 km northing 5446.00 km
UTM-Grid-width = 1000m



Map data © CCBY-SA2 foscsm.org+osm.org contributors

lon: 35.56605 lat: 49.22561

121

lon: 35.38142 lat: 49.14469 [nom. scale = 1 / 50000]

pdfmap_20221005_204803_34.5505_49.5897_448.pdf

#

UTM: 36 U easting 674.00 km northing 5447.00 km
UTM-Grid-width = 1000m