

Map data © OpenStreetMap contributors

lon: 33.47277 lat: 49.95745 [nom. scale = 1 / 50000]

lon: 33.65742 lat: 50.03837

pdfmap_20221005_204103_34.3037_49.5933_353.pdf



0 1000 m 5000 m

Myrhorod



Map data © OpenStreetMap contributors

lon: 33.65742 lat: 49.95745 [nom. scale = 1 / 50000]

lon: 33.84207 lat: 50.03837

pdfmap_20221005_204103_34.3037_49.5933_353.pdf





Map data © OpenStreetMap contributors


lon 34.21138 lat 50.03837




lon 34.02672 lat 49.95745 [nom. scale = 1 / 50000]

pdfmap_20221005_204103_34.3037_49.5933_353.pdf

0 1000 m 5000 m





Map data © OpenStreetMap contributors

lon 34.39603 lat 50.03837

lon 34.21138 lat 49.95745 [nom. scale = 1 / 50000]

pdfmap_20221005_204103_34.3037_49.5933_353.pdf

0 1000 m 5000 m




Map data © OpenStreetMap contributors

lon 34.58068 lat 49.95745 [nom. scale = 1 / 50000]

lon 34.76533 lat 50.03837

pdfmap_20221005_204103_34.3037_49.5933_353.pdf

0 1000 m 5000 m



Map data © OpenStreetMap contributors

lon 34.94998 lat 50.03837



lon 34.76533 lat 49.95745 [nom. scale = 1 / 50000]

pdfmap_20221005_204103_34.3037_49.5933_353.pdf

0 1000 m 5000 m



Map data © OpenStreetMap contributors

lon 35.13463 lat 50.03937

10

12

lon 34.94998 lat 49.95745 [nom. scale = 1 / 50000]

pdfmap_20221005_204103_34.3037_49.5933_353.pdf

0 1000 m 5000 m

22



Map data © OpenStreetMap contributors

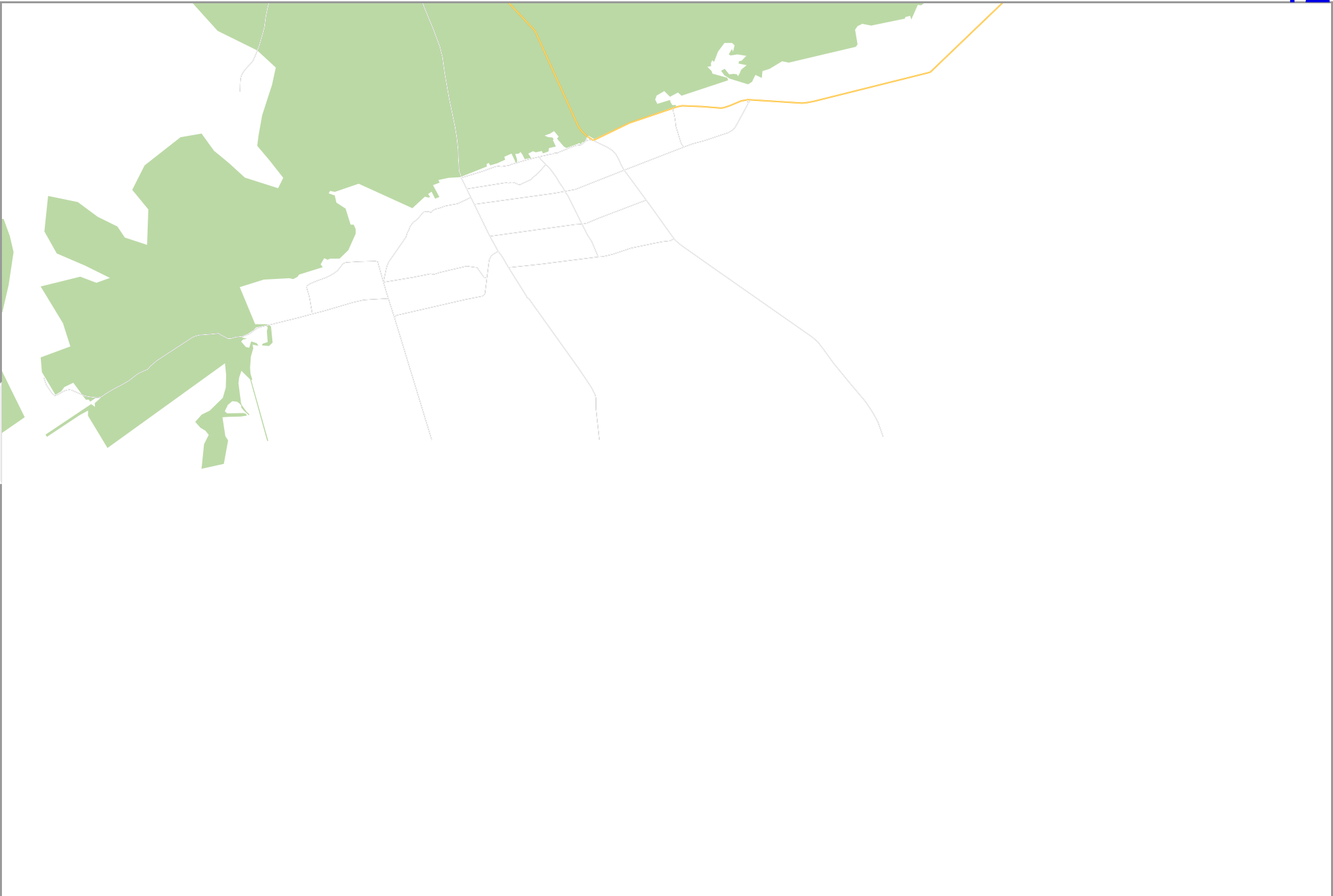
lon 35.13463 lat 49.95745 [nom. scale = 1 / 50000]

lon 35.31928 lat 50.03937

pdfmap_20221005_204103_34.3037_49.5933_353.pdf



0 1000 m 5000 m



13

2

14

24

Map data © OpenStreetMap contributors

lon: 33.28812 lat: 49.87653 [nom. scale = 1 / 50000]

lon: 33.47277 lat: 49.95745

pdfmap_20221005_204103_34.3037_49.5933_353.pdf



Map data © CCBY-SA2 fcosm.org+osm.org contributors

lon 33.65742 lat 49.95745



lon 33.47277 lat 49.87653 [nom. scale = 1 / 50000]

pdfmap_20221005_204103_34.3037_49.5933_353.pdf

0 1000 m 5000 m

Map data © CCBY-SA2 fcosm.org+osm.org contributors

lon: 33.65742 lat: 49.87653 [nom. scale = 1 / 50000]

lon: 33.84207 lat: 49.95745

pdfmap_20221005_204103_34.3037_49.5933_353.pdf

0 1000 m 5000 m





Map data CCBY-SA2 fcosm.org+osm.org contributors

lon 33.84207 lat 49.87653 [nom. scale = 1 / 50000]

lon 34.02672 lat 49.95745

pdfmap_20221005_204103_34.3037_49.5933_353.pdf

Shyshaky

Map data © CCBY-SA2 flosm.org+osm.org contributors

lon 34.21138 lat 49.95745

16

lon 34.02672 lat 49.87653 [nom. scale = 1 / 50000]

pdfmap_20221005_204103_34.3037_49.5933_353.pdf

0 1000 m 5000 m

Map data © OpenStreetMap contributors

lon 34.21138 lat 49.87653 [nom. scale = 1 / 50000]

lon 34.39603 lat 49.95745

pdfmap_20221005_204103_34.3037_49.5933_353.pdf

0 1000 m 5000 m



Map data © OpenStreetMap contributors

lon 34.39603 lat 49.87653 [nom. scale = 1 / 50000]

lon 34.58068 lat 49.95745

pdfmap_20221005_204103_34.3037_49.5933_353.pdf

0 1000 m 5000 m





Map data CCBYSA2 foscsm.org+osm.org contributors

lon 34.58068 lat 49.87653 [nom. scale = 1 / 50000]

pdfmap_20221005_204103_34.3037_49.5933_353.pdf

Map data © CCBY-SA2 fcsm.org+osm.org contributors

lon 34.94998 lat 49.95745

lon 34.76533 lat 49.87653 [nom. scale = 1 / 50000]

pdfmap_20221005_204103_34.3037_49.5933_353.pdf

0 1000 m 5000 m





Map data © OpenStreetMap contributors

lon: 35.13463 lat: 49.87653 [nom. scale = 1 / 50000]

lon: 35.31928 lat: 49.95745

pdfmap_20221005_204103_34_3037_49_5933_353.pdf

0 1000 m 5000 m




Map data © OpenStreetMap contributors

lon 33.28812 lat 49.79561 [nom. scale = 1 / 50000]

lon 33.47277 lat 49.87653

pdfmap_20221005_204103_34.3037_49.5933_353.pdf

0 1000 m 5000 m




Map data © OpenStreetMap contributors

lon 33.47277 lat 49.79561 [nom. scale = 1 / 50000]

lon 33.65742 lat 49.87653

pdfmap_20221005_204103_34.3037_49.5933_353.pdf

0 1000 m 5000 m



Map data © OpenStreetMap contributors

lon: 33.65742 lat: 49.79561 [nom. scale = 1 / 50000]

lon: 33.84207 lat: 49.87653

pdfmap_20221005_204103_34.3037_49.5933_353.pdf

0 1000 m 5000 m



Map data © CCBY-SA2 fcsm.org+osm.org contributors


lon 34.02672 | lat 49.87653

lon 33.84207 | lat 49.79561 [nom. scale = 1 / 50000]

pdfmap_20221005_204103_34.3037_49.5933_353.pdf

0 1000 m 5000 m






Map data CCBYSA2 foscsm.org+osm.org contributors

lon 34.02672 lat 49.79561 [nom. scale = 1 / 50000]

lon 34.21138 lat 49.87653

pdfmap_20221005_204103_34.3037_49.5933_353.pdf



Map data CCBY-SA2 foscsm.org+osm.org contributors

lon 34.21138 lat 49.79561 [nom. scale = 1 / 50000]

lon 34.39603 lat 49.87653

pdfmap_20221005_204103_34.3037_49.5933_353.pdf

0 1000 m 5000 m

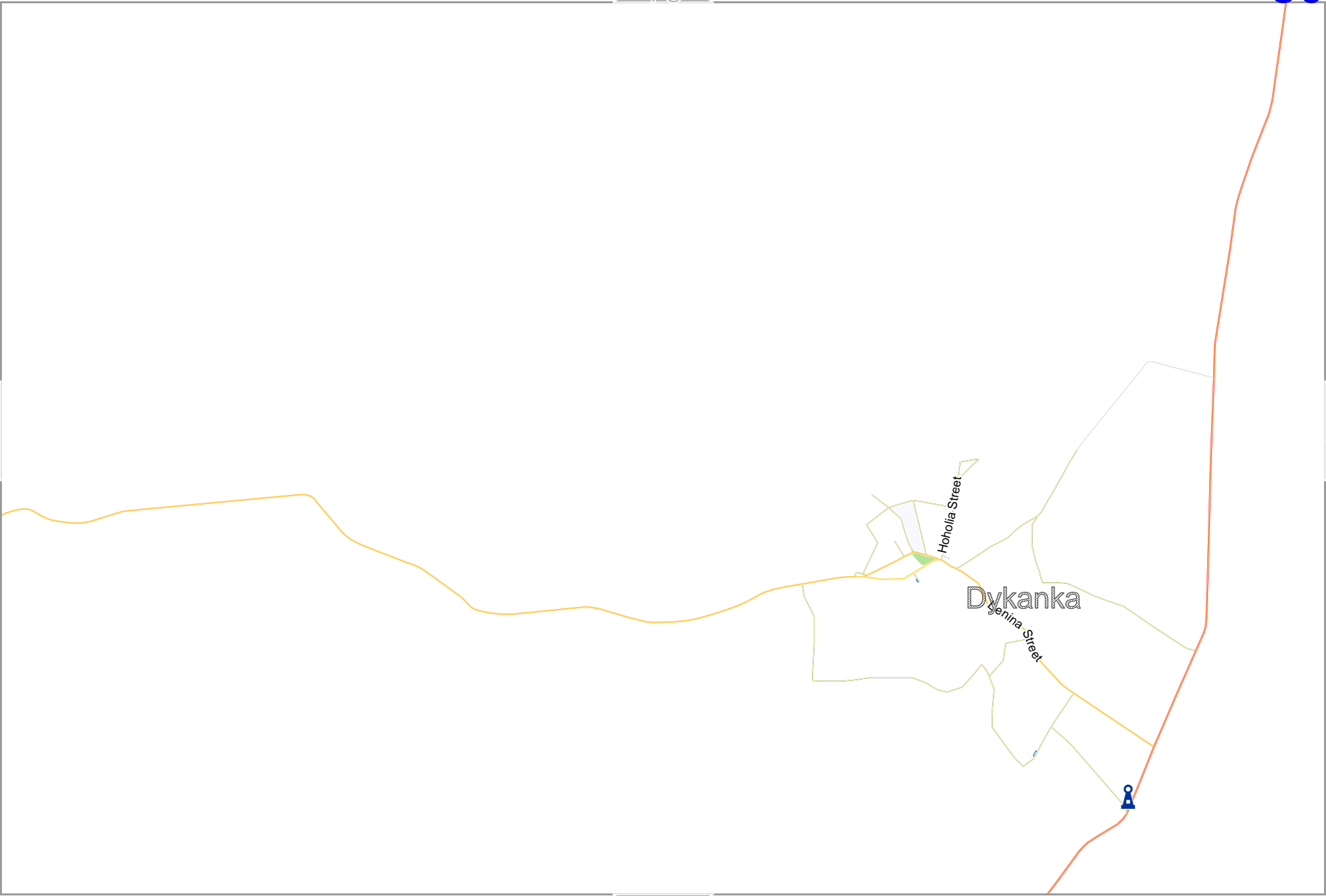
Map data © OpenStreetMap contributors

lon 34.39603 lat 49.79561 [nom. scale = 1 / 50000]

lon 34.58068 lat 49.87653

pdfmap_20221005_204103_34.3037_49.5933_353.pdf

0 1000 m 5000 m



31

20

32

42

30

Map data CCBY-SA2 fosc.m.org+osm.org contributors

lon 34.58068 lat 49.79561 [nom. scale = 1 / 50000]

lon 34.76533 lat 49.87653

pdfmap_20221005_204103_34.3037_49.5933_353.pdf

0 1000 m 5000 m






Map data © CCBY-SA2 | osm.org + osm.org contributors

lon 34.94998 lat 49.79561 [nom. scale = 1 / 50000]

lon 35.13463 lat 49.87653

pdfmap_20221005_204103_34.3037_49.5933_353.pdf

0 1000 m 5000 m



34

23

33

45

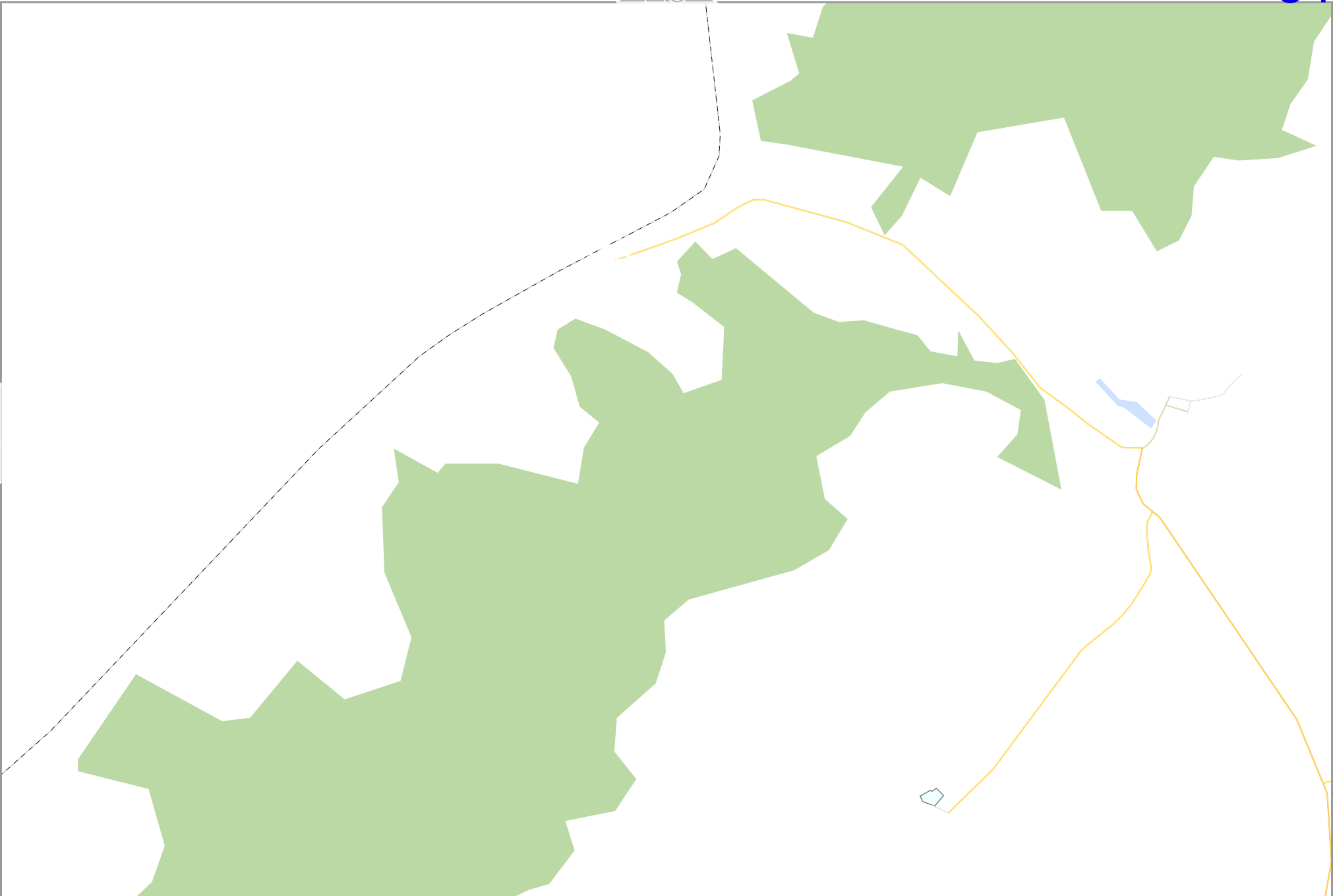
Map data © OpenStreetMap contributors


lon: 35.13463 lat: 49.79561 [nom. scale = 1 / 50000]

lon: 35.31928 lat: 49.87653

pdfmap_20221005_204103_34.3037_49.5933_353.pdf

0 1000 m 5000 m





Map data CCBYSA2 fcsm.org+osm.org contributors

lon 33.28812 lat 49.71469 [nom. scale = 1 / 50000]

lon 33.47277 lat 49.79561

pdfmap_20221005_204103_34.3037_49.5933_353.pdf

0 1000 m 5000 m

Map data © OpenStreetMap contributors

lon 33.65742 lat 49.79561

pdfmap_20221005_204103_34.3037_49.5933_353.pdf

lon 33.47277 lat 49.71469 [nom. scale = 1 / 50000]

0 1000 m 5000 m

Map data © OpenStreetMap contributors

lon 33.84207 lat 49.79561

Velyka Bahachka

lon 33.65742 lat 49.71469 [nom. scale = 1 / 50000]

pdfmap_20221005_204103_34.3037_49.5933_353.pdf

0 1000 m 5000 m

38

27

39

37

49

Map data © CCBY-SA2 fcosm.org+osm.org contributors

lon 33.84207 lat 49.71469 [nom. scale = 1 / 50000]

lon 34.02672 lat 49.79561

pdfmap_20221005_204103_34.3037_49.5933_353.pdf

0 1000 m 5000 m




Map data © OpenStreetMap contributors

lon 34.21138 lat 49.79561

lon 34.02672 lat 49.71469 [nom. scale = 1 / 50000]

pdfmap_20221005_204103_34.3037_49.5933_353.pdf

0 1000 m 5000 m



Map data © OpenStreetMap contributors

lon 34.21138 lat 49.71469 [nom. scale = 1 / 50000]

lon 34.39603 lat 49.79561

pdfmap_20221005_204103_34.3037_49.5933_353.pdf

0 1000 m 5000 m




Map data © OpenStreetMap contributors

lon 34.39603 lat 49.71469 [nom. scale = 1 / 50000]

lon 34.58068 lat 49.79561

pdfmap_20221005_204103_34.3037_49.5933_353.pdf

0 1000 m 5000 m




Map data © OpenStreetMap contributors

lon 34.58068 lat 49.71469 [nom. scale = 1 / 50000]

lon 34.76533 lat 49.79561

pdfmap_20221005_204103_34.3037_49.5933_353.pdf

0 1000 m 5000 m



Map data © OpenStreetMap contributors

lon 34.94998 lat 49.79561

lon 34.76533 lat 49.71469 [nom. scale = 1 / 50000]

pdfmap_20221005_204103_34.3037_49.5933_353.pdf

0 1000 m 5000 m

44

33

45

43

55

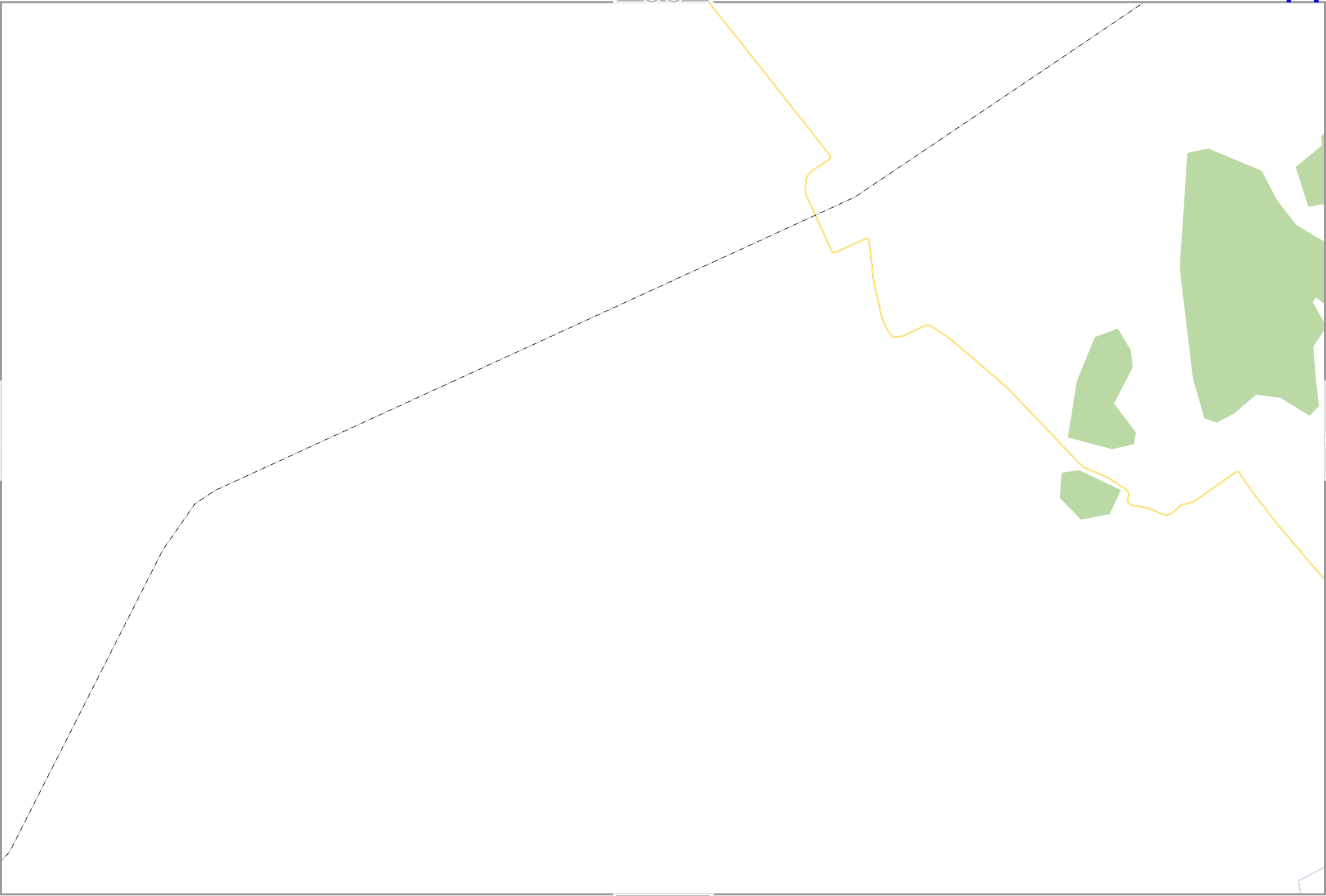
Map data CCBYSA2 foscsm.org+osm.org contributors

lon 34.94998 lat 49.71469 [nom. scale = 1 / 50000]

lon 35.13463 lat 49.79561

pdfmap_20221005_204103_34.3037_49.5933_353.pdf

0 1000 m 5000 m



Map data © CCBY-SA2 fism.org+osm.org contributors

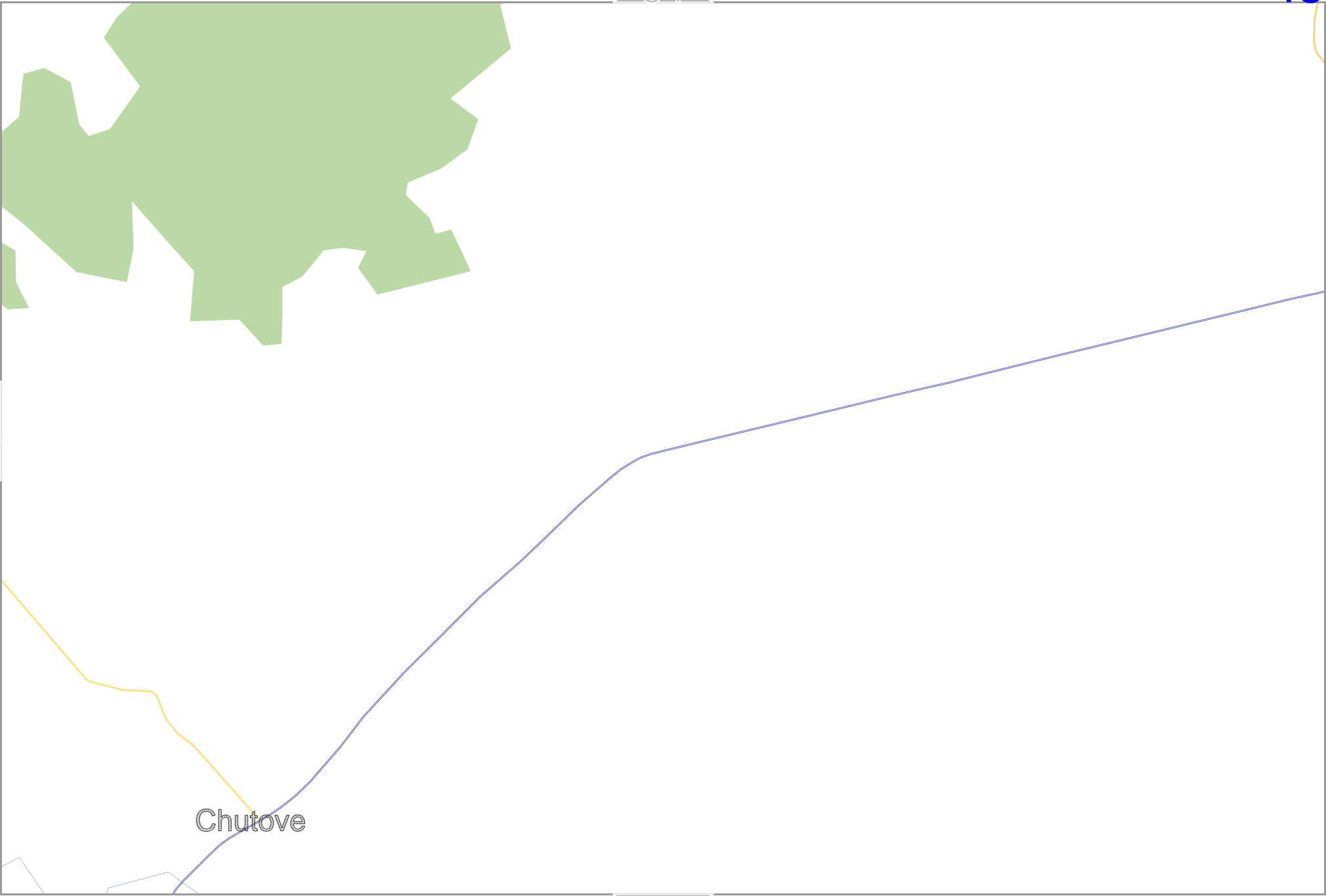
lon: 35.31928 lat: 49.79561

lon: 35.13463 lat: 49.71469 [nom. scale = 1 / 50000]

pdfmap_20221005_204103_34_3037_49_5933_353.pdf

Chutove

0 1000 m 5000 m




Map data © OpenStreetMap contributors


lon 33.28812 lat 49.63377 [nom. scale = 1 / 50000]

lon 33.47277 lat 49.71469

pdfmap_20221005_204103_34.3037_49.5933_353.pdf

0 1000 m 5000 m





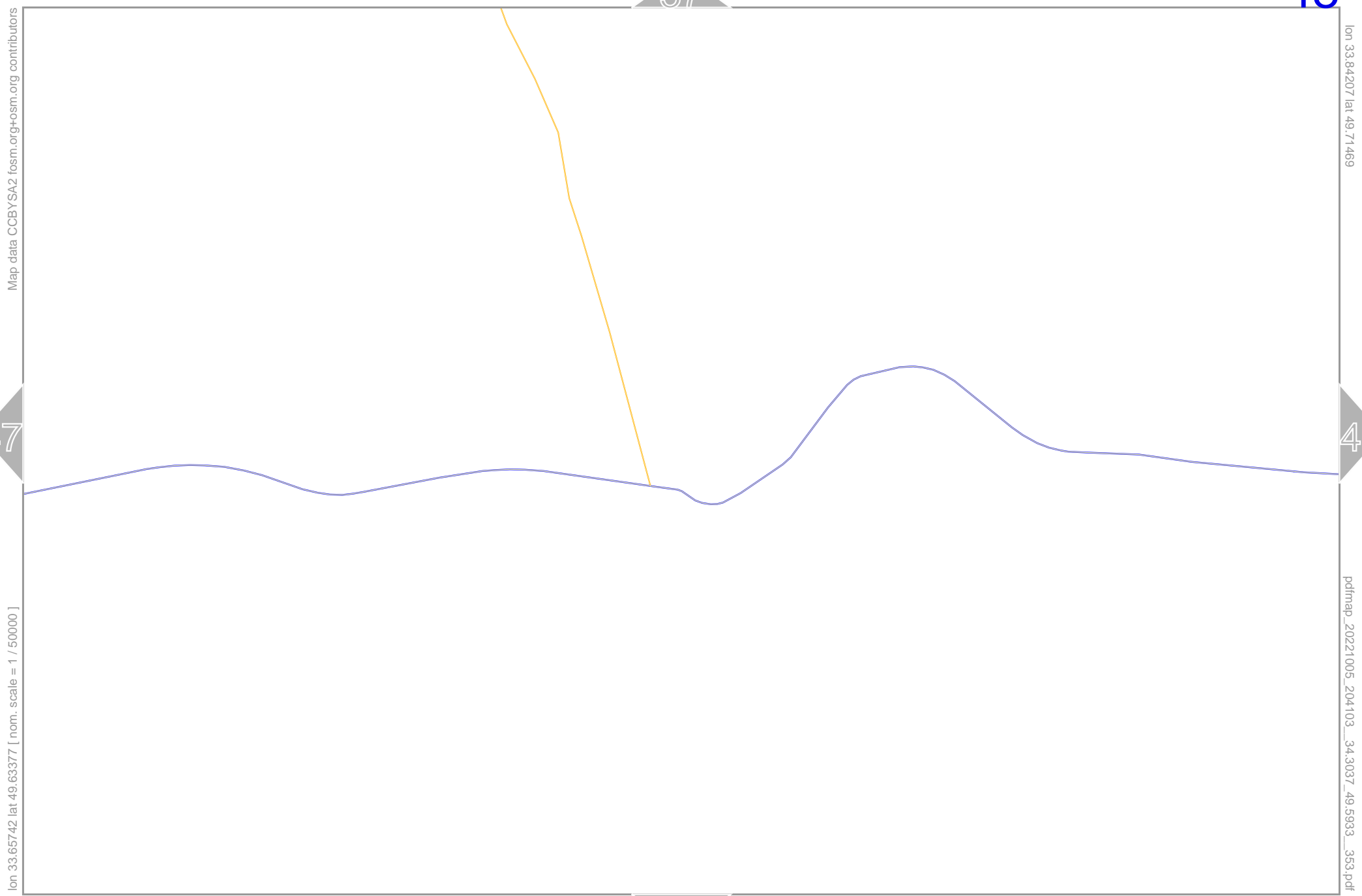
Map data CCBY-SA2 fcosm.org+osm.org contributors

lon 33.65742 lat 49.71469

lon 33.47277 lat 49.63377 [nom. scale = 1 / 50000]

pdfmap_20221005_204103_34.3037_49.5933_353.pdf

0 1000 m 5000 m



47

49

59

0 1000 m 5000 m


Map data © OpenStreetMap contributors

lon: 33.84207 lat: 49.63377 [nom. scale = 1 / 50000]

lon: 34.02672 lat: 49.71469

pdfmap_20221005_204103_34.3037_49.5933_353.pdf

0 1000 m 5000 m



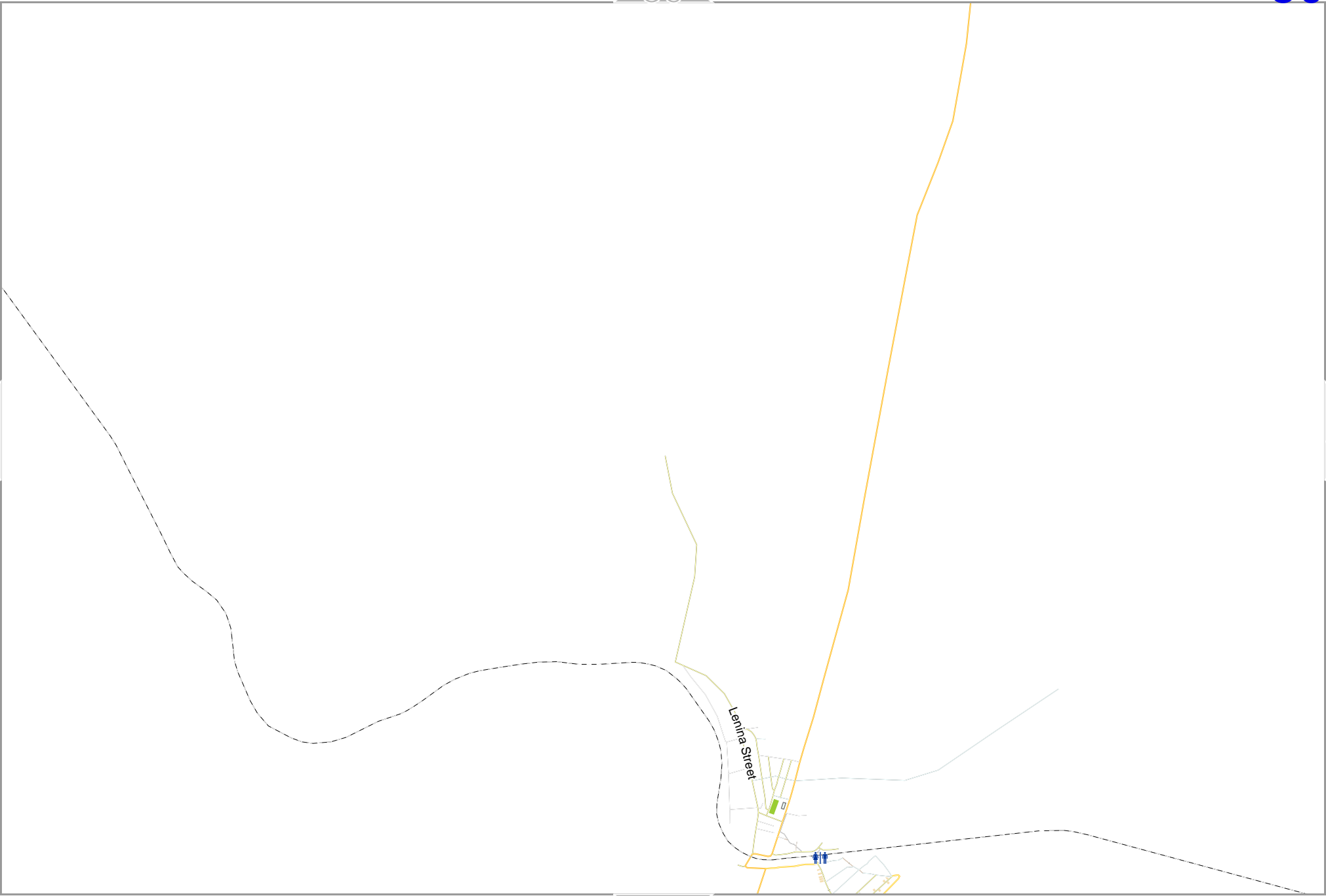
Map data © OpenStreetMap contributors

lon: 34.02672 lat: 49.63377 [nom. scale = 1 / 50000]

lon: 34.21138 lat: 49.71469

pdfmap_20221005_204103_34.3037_49.5933_353.pdf

0 1000 m 5000 m



Map data © OpenStreetMap contributors

lon 34.21138 lat 49.63377 [nom. scale = 1 / 50000]

lon 34.39603 lat 49.71469

pdfmap_20221005_204103_34.3037_49.5933_353.pdf

0 1000 m 5000 m

Map data © CCBY-SA2 fcsm.org+osm.org contributors

lon 34.39603 lat 49.63377 [nom. scale = 1 / 50000]

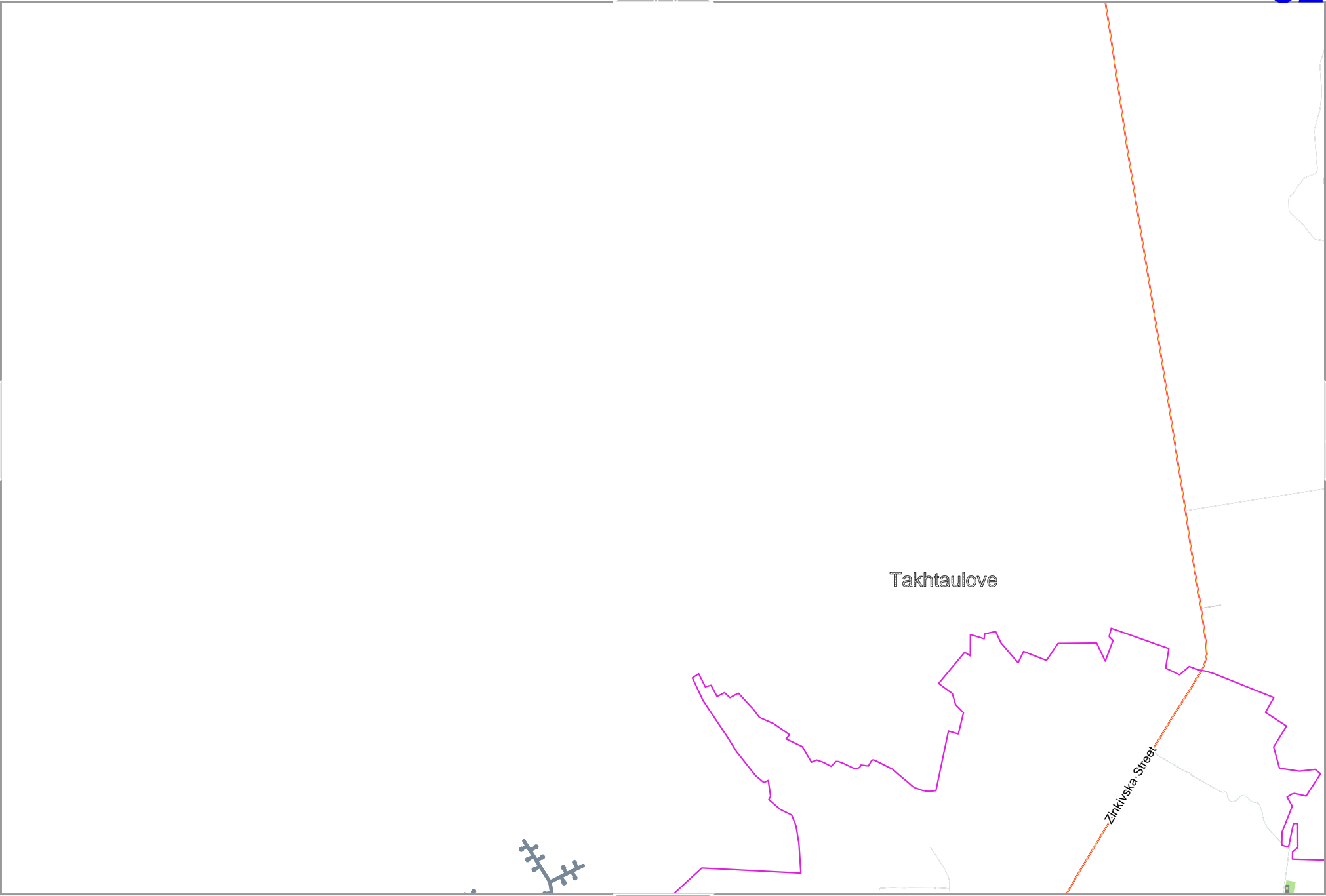
lon 34.58068 lat 49.71469

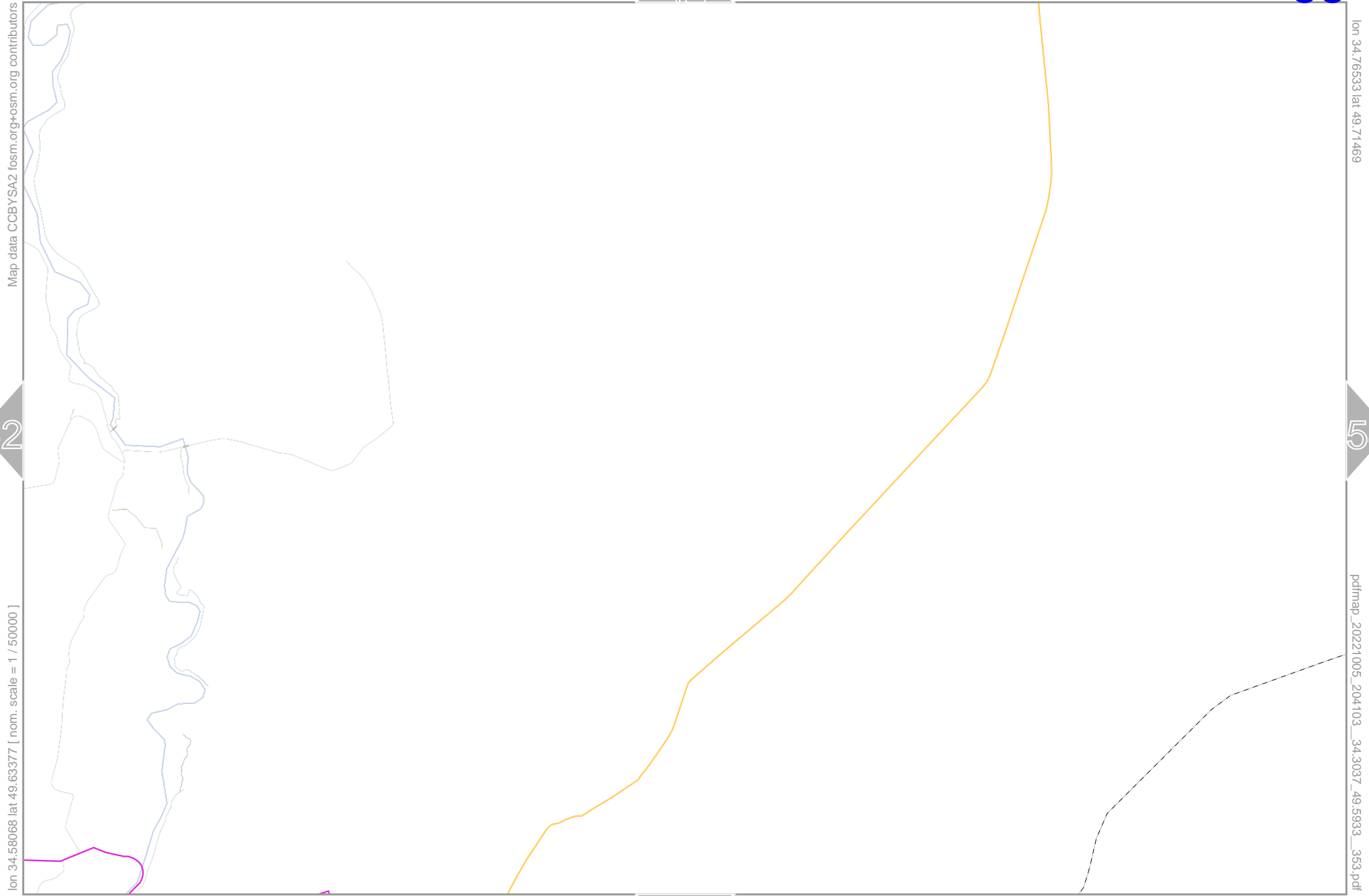
pdfmap_20221005_204103_34.3037_49.5933_353.pdf

Takhtaulove

Zinkivska Street

0 1000 m 5000 m





lon 34.58068 lat 49.63377 [nom. scale = 1 / 50000]

Map data CCBYSA2 fosc.m.org+osm.org contributors

lon 34.76533 lat 49.71469
pdfmap_20221005_204103_34.3037_49.5933_353.pdf

0 1000 m 5000 m

54

43

55

53

65


Map data © OpenStreetMap contributors

lon: 34.76533 lat: 49.63377 [nom. scale = 1 / 50000]

lon: 34.94998 lat: 49.71469

pdfmap_20221005_204103_34.3037_49.5933_353.pdf

0 1000 m 5000 m



55

44

56

54


66

Map data © OpenStreetMap contributors

lon: 34.94998 lat: 49.63377 [nom. scale = 1 / 50000]

pdfmap_20221005_204103_34.3037_49.5933_353.pdf

0 1000 m 5000 m



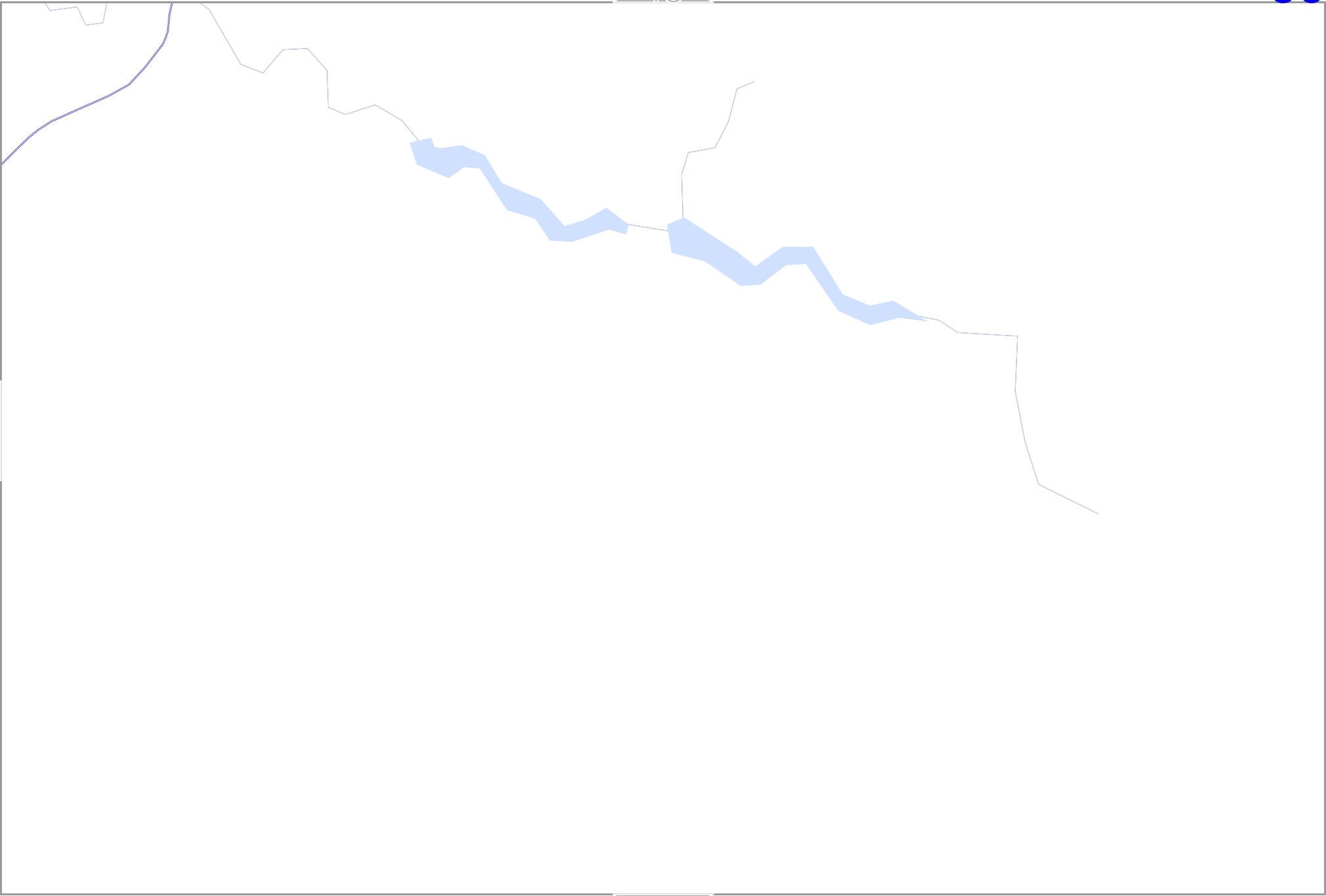
Map data © CCBY-SA2 fcsm.org+osm.org contributors

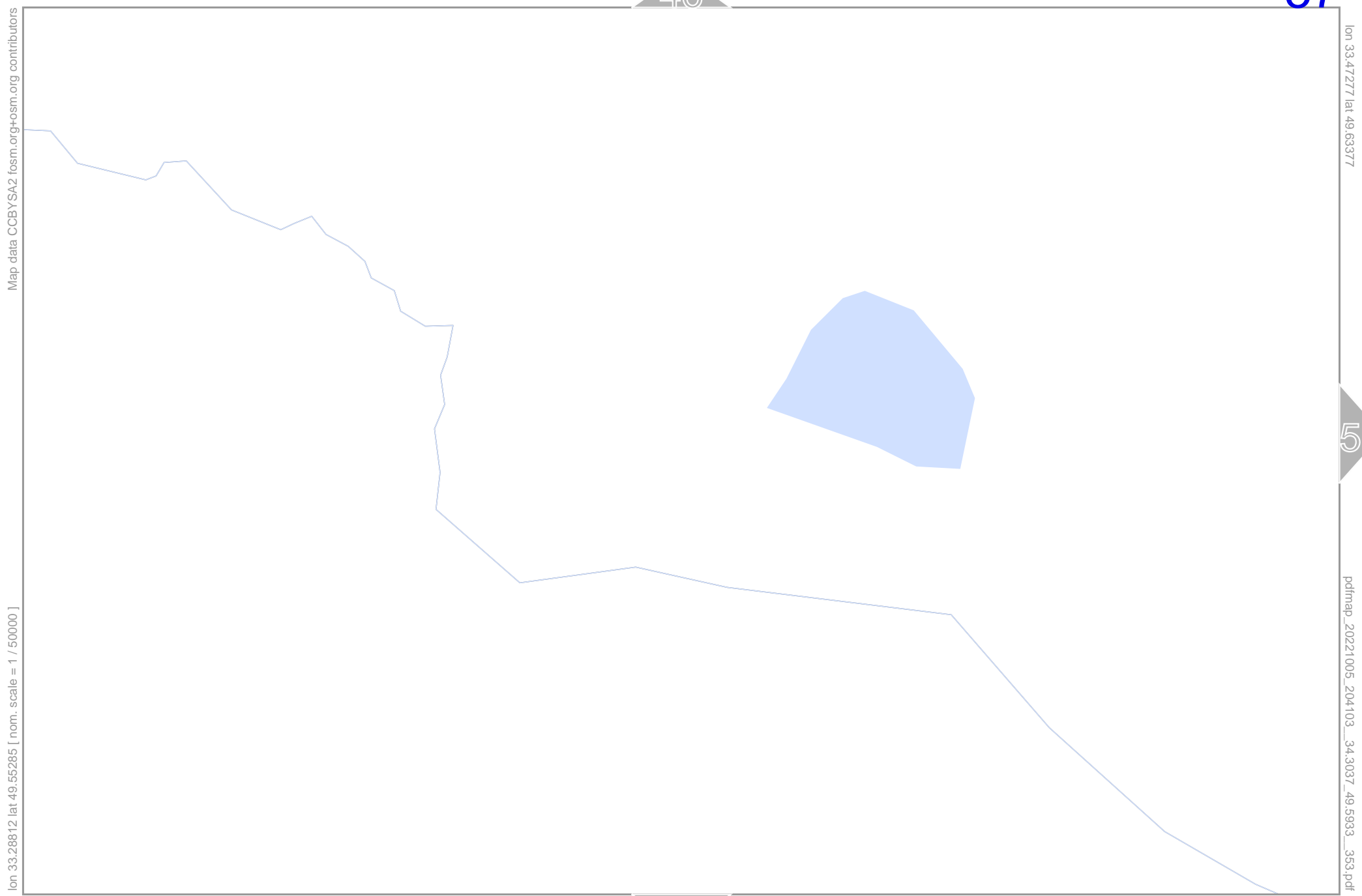
lon 35.31928 lat 49.71469

lon 35.13463 lat 49.63377 [nom. scale = 1 / 50000]

pdfmap_20221005_204103_34.3037_49.5933_353.pdf

0 1000 m 5000 m





Map data © OpenStreetMap contributors

lon 33.47277 lat 49.55285 [nom. scale = 1 / 50000]

lon 33.65742 lat 49.63377

pdfmap_20221005_204103_34.3037_49.5933_353.pdf

0 1000 m 5000 m



lon 33.84207 lat 49.63377

pdfmap_20221005_204103_34.3037_49.5933_353.pdf

Map data © OpenStreetMap contributors

lon 33.65742 lat 49.55285 [nom. scale = 1 / 50000]

0 1000 m 5000 m


Map data © OpenStreetMap contributors

lon 34.02672 lat 49.63377

lon 33.84207 lat 49.55285 [nom. scale = 1 / 50000]

pdfmap_20221005_204103_34.3037_49.5933_353.pdf

0 1000 m 5000 m



Map data © OpenStreetMap contributors

lon 34.02672 lat 49.55285 [nom. scale = 1 / 50000]

lon 34.21138 lat 49.63377

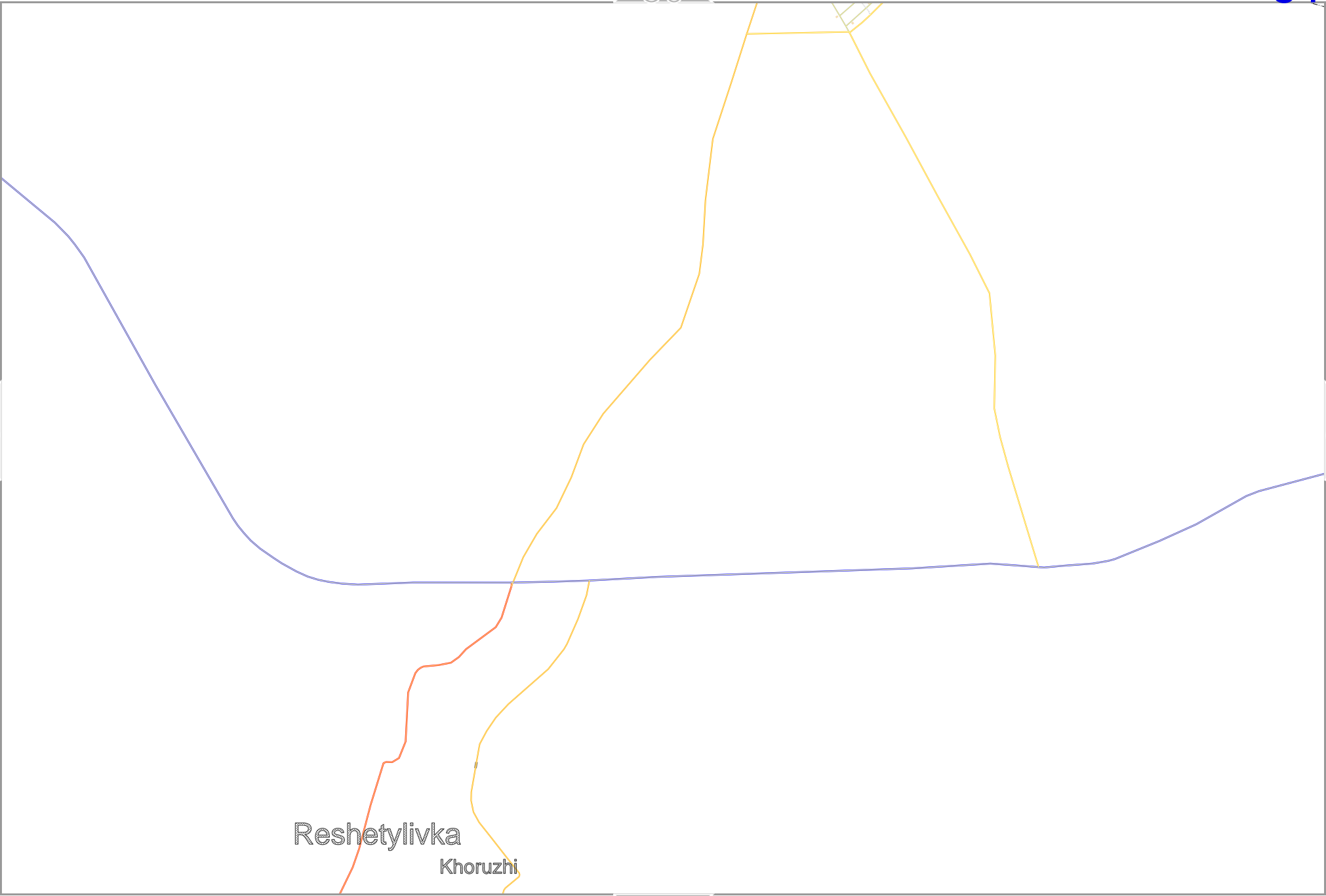
pdfmap_20221005_204103_34.3037_49.5933_353.pdf




0 1000 m 5000 m

Reshetylivka

Khoruzhi





Map data CCBYSA2 foscsm.org+osm.org contributors

lon 34.39603 lat 49.63377

61

Tsyhanske

Abazivka

63

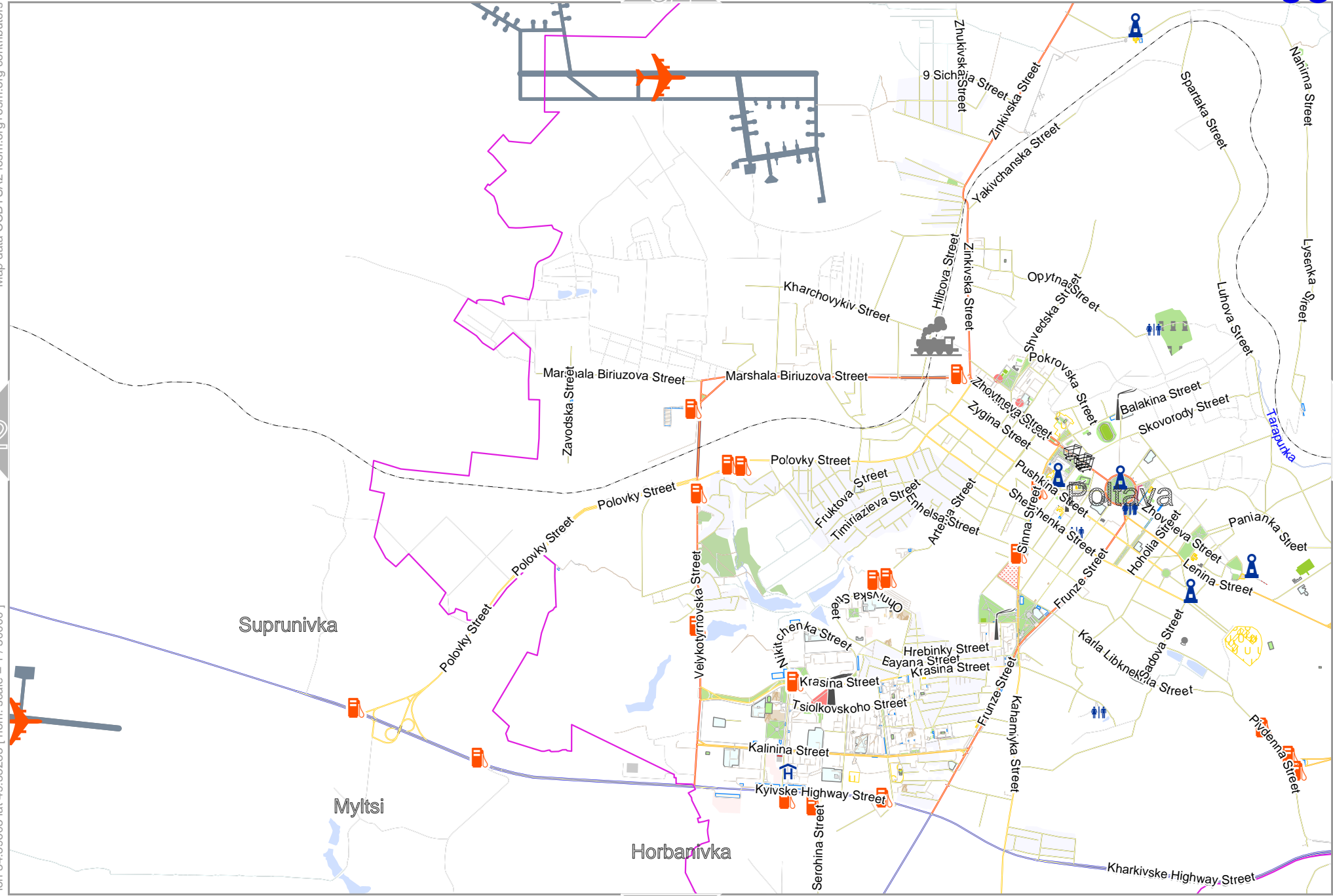
lon 34.21138 lat 49.55285 [nom. scale = 1 / 50000]

pdfmap_20221005_204103_34.3037_49.5933_353.pdf

0 1000 m 5000 m

73

Bairak

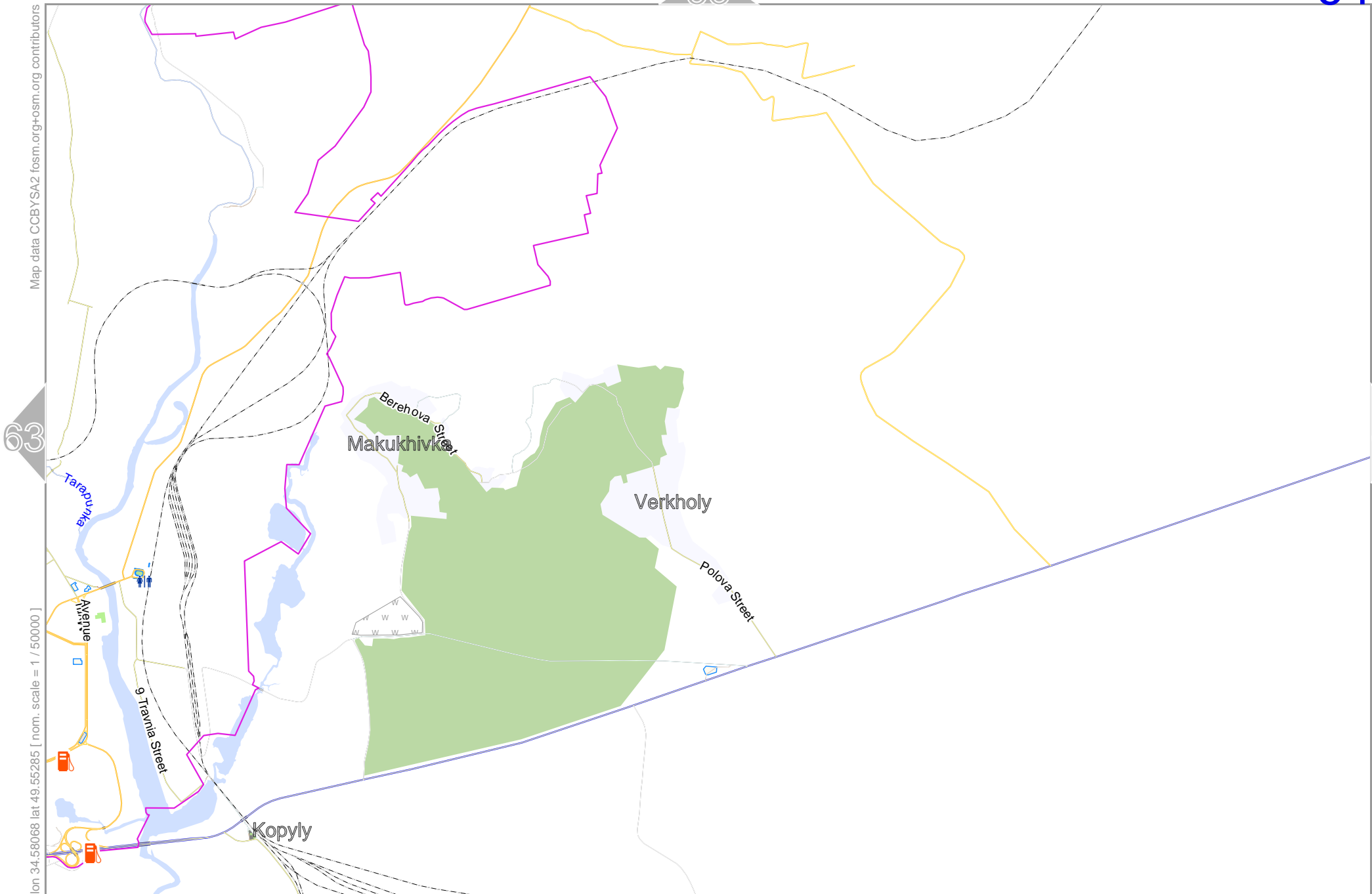


Map data © OpenStreetMap contributors

lon 34.58068 lat 49.55285 [nom. scale = 1 / 50000]

lon 34.76533 lat 49.63377

pdfmap_20221005_204103_34.3037_49.5933_353.pdf



65

54

66

64


76

Map data © OpenStreetMap contributors

lon 34.76533 lat 49.55285 [nom. scale = 1 / 50000]

pdfmap_20221005_204103_34.3037_49.5933_353.pdf

0 1000 m 5000 m



0 1000 m 5000 m

Map data © OpenStreetMap contributors

lon: 35.13463 lat: 49.55285 [nom. scale = 1 / 50000]

lon: 35.31928 lat: 49.63377

pdfmap_20221005_204103_34.3037_49.5933_353.pdf

0 1000 m 5000 m



Map data © OpenStreetMap contributors

lon 33.28812 lat 49.47193 [nom. scale = 1 / 50000]

lon 33.47277 lat 49.55285

pdfmap_20221005_204103_34.3037_49.5933_353.pdf

0 1000 m 5000 m



69

58

70

80



Map data CCBY-SA2 fosc.m.org+osm.org contributors

lon 33.65742 lat 49.55285

68

lon 33.47277 lat 49.47193 [nom. scale = 1 / 50000]

pdfmap_20221005_204103_34.3037_49.5933_353.pdf

0 1000 m 5000 m



71

60

72

70

82

Map data © OpenStreetMap contributors

lon 34.02672 lat 49.55285

lon 33.84207 lat 49.47193 [nom. scale = 1 / 50000]

pdfmap_20221005_204103_34.3037_49.5933_353.pdf

0 1000 m 5000 m

Map data © OpenStreetMap contributors

lon 34.21138 lat 49.55285

lon 34.02672 lat 49.47193 [nom. scale = 1 / 50000]

pdfmap_20221005_204103_34.3037_49.5933_353.pdf

71

Hanzhi

Tury

0 1000 m 5000 m



Map data © OpenStreetMap contributors

lon 34.21138 lat 49.47193 [nom. scale = 1 / 50000]

lon 34.39603 lat 49.55285

pdfmap_20221005_204103_34.3037_49.5933_353.pdf

0 1000 m 5000 m



74

63

75

85

Map data © OpenStreetMap contributors

lon: 34.39603 lat: 49.47193 [nom. scale = 1 / 50000]

lon: 34.58068 lat: 49.55285

pdfmap: 20221005_204103_34.3037_49.5933_353.pdf

Nyzhni Mlyny

Shcherbani

Machukhy

Vyshchi Vilshany

Malyi Trostianets

Velyki Trostianets

Shevchenka Street

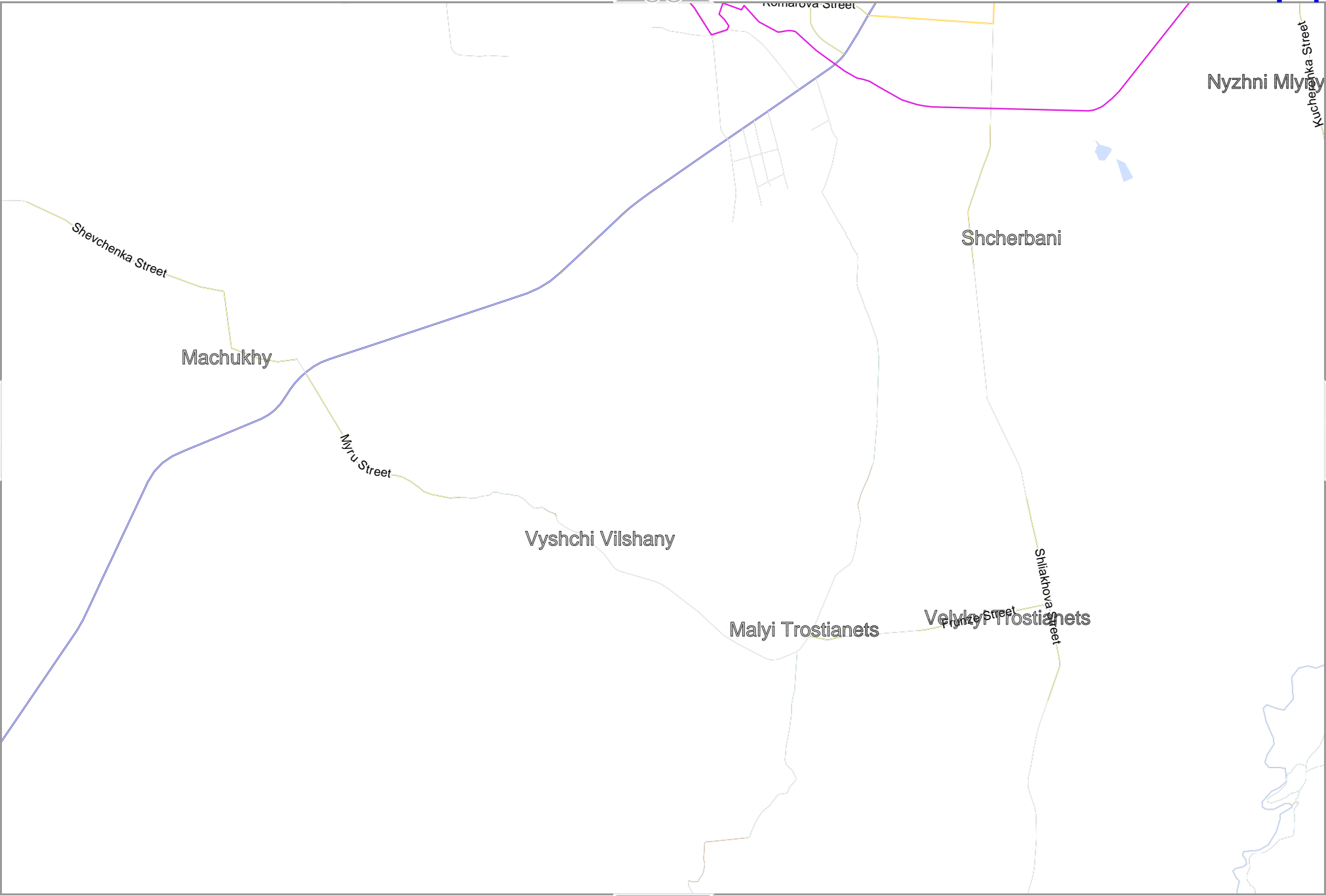
Myru Street

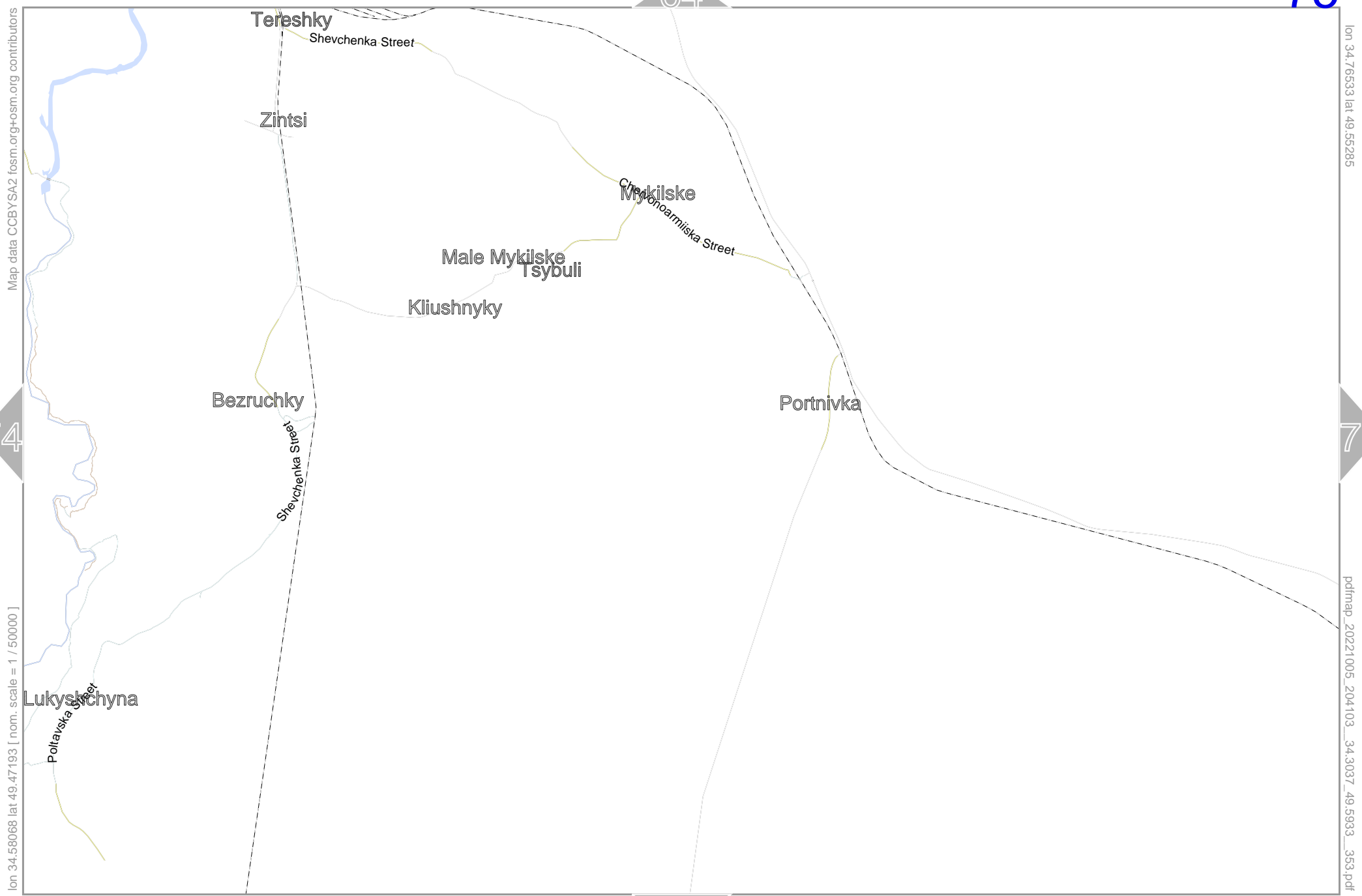
Komarova Street

Shliakova Street

Kuchenska Street

0 1000 m 5000 m





Map data © OpenStreetMap contributors

lon 34.76533 lat 49.47193 [nom. scale = 1 / 50000]

lon 34.94998 lat 49.55285

pdfmap_20221005_204103_34.3037_49.5933_353.pdf

0 1000 m 5000 m




Map data © OpenStreetMap contributors

lon 35.13463 lat 49.55285

lon 34.94998 lat 49.47193 [nom. scale = 1 / 50000]

pdfmap_20221005_204103_34.3037_49.5933_353.pdf

0 1000 m 5000 m



Map data © OpenStreetMap contributors

lon: 33.28812 lat: 49.39101 [nom. scale = 1 / 50000]

lon: 33.47277 lat: 49.47193

pdfmap_20221005_204103_34.3037_49.5933_353.pdf

0 1000 m 5000 m

80

69

80

91

79

Map data © OpenStreetMap contributors

lon 33.47277 lat 49.39101 [nom. scale = 1 / 50000]

lon 33.65742 lat 49.47193

pdfmap_20221005_204103_34.3037_49.5933_353.pdf

0 1000 m 5000 m


Map data © OpenStreetMap contributors

lon 33.65742 lat 49.39101 [nom. scale = 1 / 50000]

lon 33.84207 lat 49.47193

pdfmap_20221005_204103_34.3037_49.5933_353.pdf

0 1000 m 5000 m



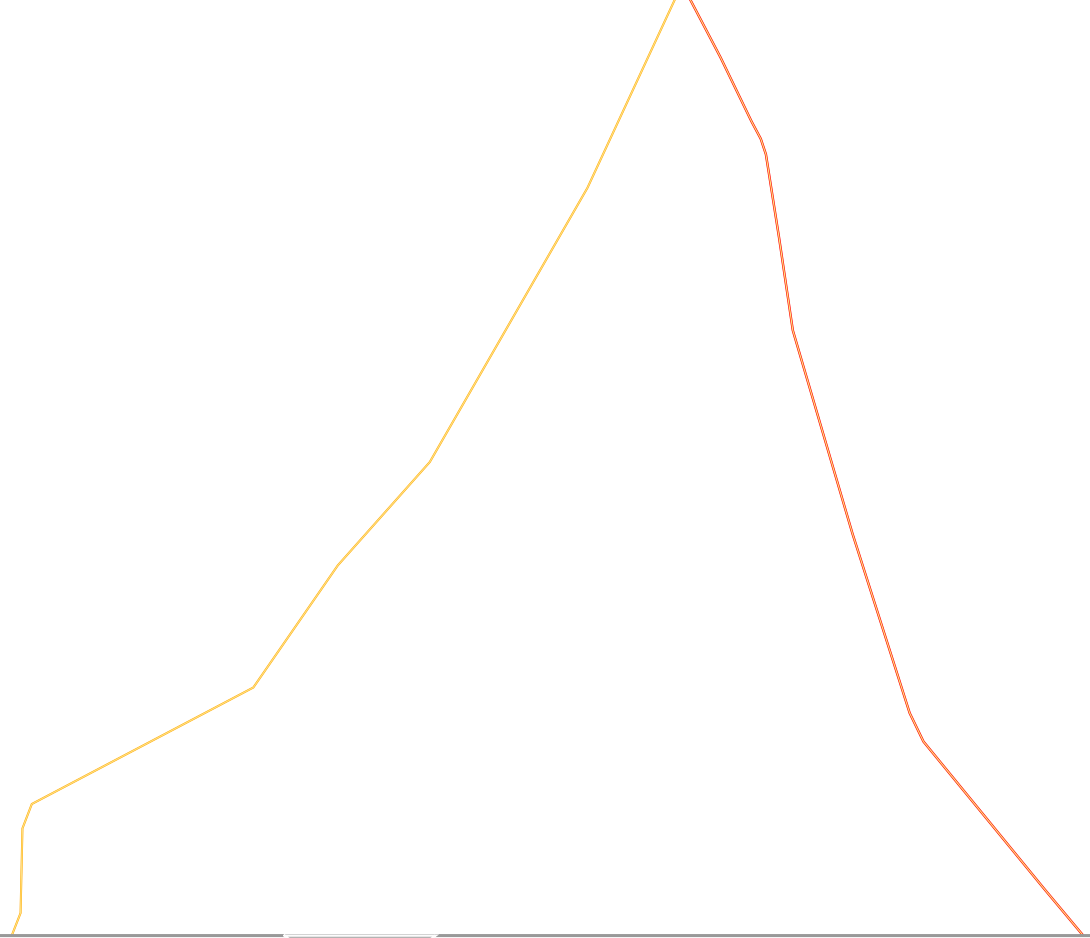
Map data © OpenStreetMap contributors

lon: 33.84207 lat: 49.39101 [nom. scale = 1 / 50000]

lon: 34.02672 lat: 49.47193

pdfmap_20221005_204103_34.3037_49.5933_353.pdf

0 1000 m 5000 m



83

72

lon 34.21138 lat 49.47193

Lyman Pershyi

Davydivka

84

pdfmap_20221005_204103_34.3037_49.5933_353.pdf

Map data CCBYSA2 foscsm.org+osm.org contributors

lon 34.02672 lat 49.39101 [nom. scale = 1 / 50000]

82

94

0 1000 m 5000 m

Map data © OpenStreetMap contributors

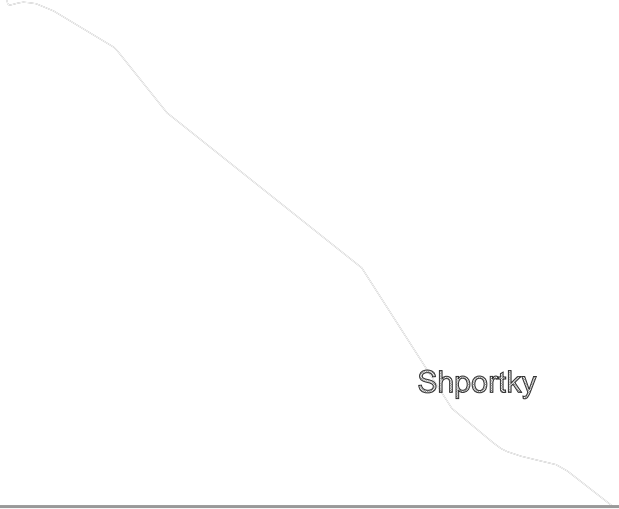

lon 34.21138 lat 49.39101 [nom. scale = 1 / 50000]

lon 34.39603 lat 49.47193

pdfmap_20221005_204103_34.3037_49.5933_353.pdf

Stovbyna Dolyna

Shportky



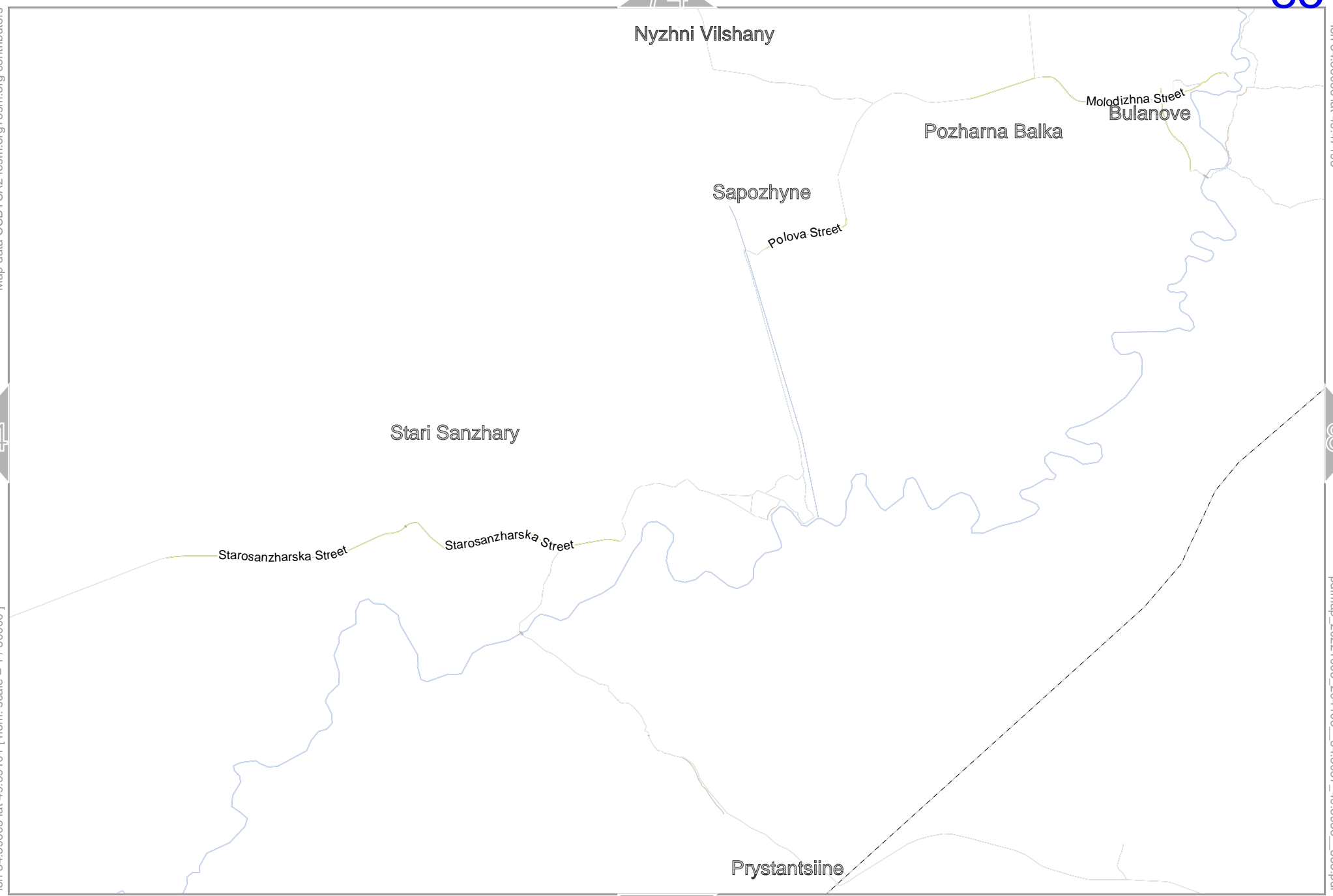
Map data CCBY-SA2 fcsm.org+osm.org contributors

lon 34.39603 lat 49.39101 [nom. scale = 1 / 50000]

lon 34.58068 lat 49.47193

pdfmap_20221005_204103_34.3037_49.5933_353.pdf

0 1000 m 5000 m



Kozelshchyna

Pysarivka

0 1000 m 5000 m

Map data © OpenStreetMap contributors

lon 34.76533 lat 49.39101 [nom. scale = 1 / 50000]

lon 34.94998 lat 49.47193

pdfmap_20221005_204103_34.3037_49.5933_353.pdf

Mashivka

0 1000 m 5000 m





Map data CCBY-SA2 foscsm.org+osm.org contributors


lon 35.31928 lat 49.47193


pdfmap_20221005_204103_34.3037_49.5933_353.pdf

Map data © CCBY-SA2 fcosm.org+osm.org contributors

lon 35.13463 lat 49.39101 [nom. scale = 1 / 50000]

0 1000 m 5000 m





Map data © OpenStreetMap contributors

lon: 33.47277 lat: 49.31009 [nom. scale = 1 / 50000]

lon: 33.65742 lat: 49.39101

pdfmap_20221005_204103_34.3037_49.5933_353.pdf

0 1000 m 5000 m



Map data © OpenStreetMap contributors

lon: 33.65742 lat: 49.31009 [nom. scale = 1 / 50000]

lon: 33.84207 lat: 49.39101

pdfmap_20221005_204103_34.3037_49.5933_353.pdf

0 1000 m 5000 m



93

82

94

92

104

Map data © OpenStreetMap contributors

lon: 33.84207 lat: 49.31009 [nom. scale = 1 / 50000]

lon: 34.02672 lat: 49.39101

pdfmap_20221005_204103_34.3037_49.5933_353.pdf



Map data © OpenStreetMap contributors

lon: 34.02672 lat: 49.31009 [nom. scale = 1 / 50000]

lon: 34.21138 lat: 49.39101

pdfmap_20221005_204103_34.3037_49.5933_353.pdf

0 1000 m 5000 m



Sudivka

lon 34.39603 lat 49.39101

Map data CCBYSA2 fcsm.org+osm.org contributors

Leliukhivka

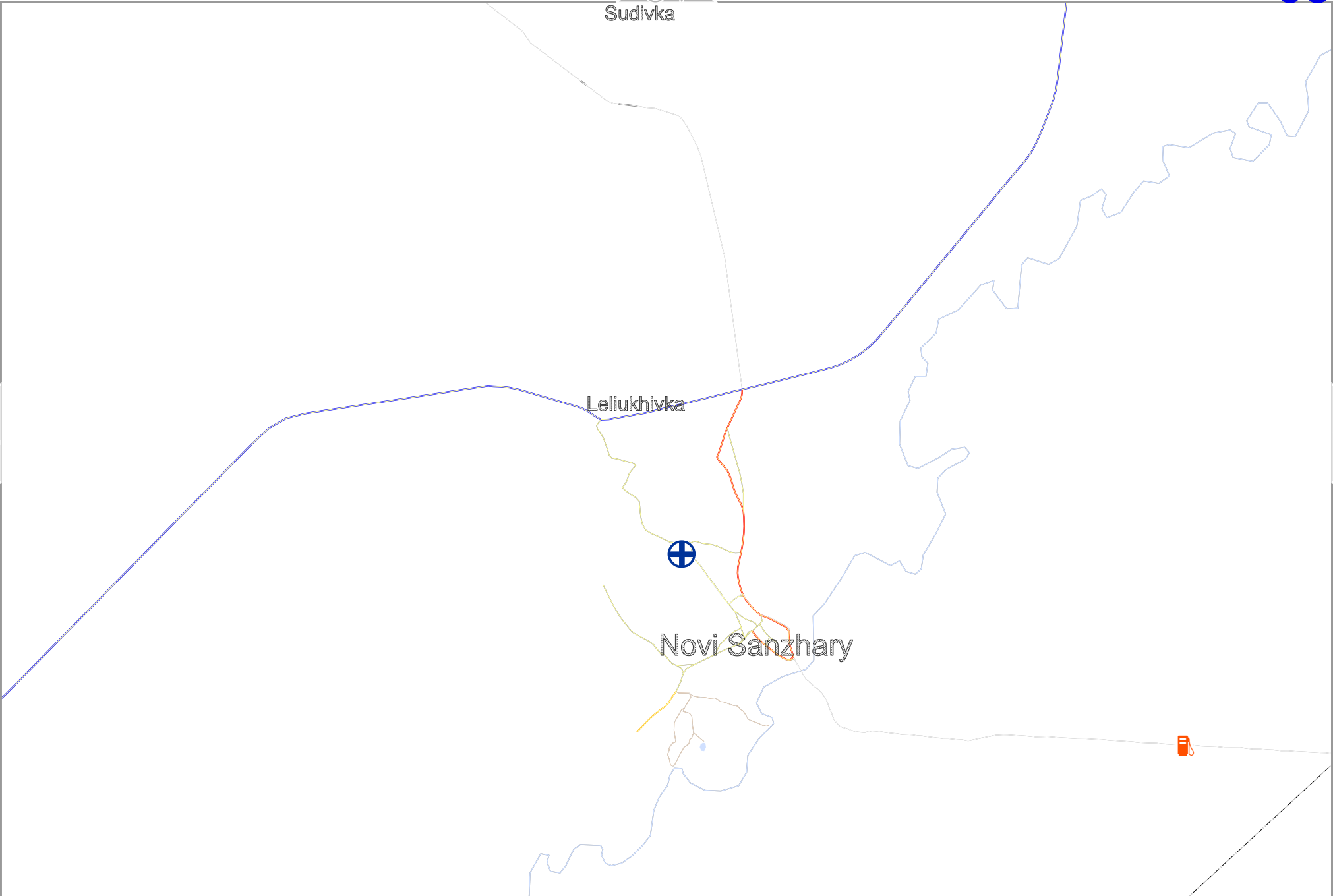


Novi Sanzhary

pdfmap_20221005_204103_34.3037_49.5933_353.pdf

lon 34.21138 lat 49.31009 [nom. scale = 1 / 50000]

0 1000 m 5000 m



Mala Pereshchepyna

lon 34.58068 lat 49.39101

pdfmap_20221005_204103_34.3037_49.5933_353.pdf

Map data CCBYSA2 fcsm.org+osm.org contributors

lon 34.39603 lat 49.31009 [nom. scale = 1 / 50000]



lon 34.76533 lat 49.39101

pdfmap_20221005_204103_34.3037_49.5933_353.pdf

Map data © OpenStreetMap contributors

lon 34.58068 lat 49.31009 [nom. scale = 1 / 50000]

0 1000 m 5000 m

lon 34.94998 lat 49.39101

Map data © OpenStreetMap contributors

lon 34.76533 lat 49.31009 [nom. scale = 1 / 50000]

pdfmap_20221005_204103_34.3037_49.5933_353.pdf



Map data © OpenStreetMap contributors


lon: 35.13463 lat: 49.39101

99

lon: 34.94998 lat: 49.31009 [nom. scale = 1 / 50000]

pdfmap_20221005_204103_34.3037_49.5933_353.pdf

0 1000 m 5000 m



Map data CCBY-SA2 fcosm.org+osm.org contributors




lon: 35.13463 lat: 49.31009 [nom. scale = 1 / 50000]

lon: 35.31928 lat: 49.39101

pdfmap_20221005_204103_34.3037_49.5933_353.pdf

0 1000 m 5000 m





Map data CCBYSA2 fcsm.org+osm.org contributors

lon 33.28812 lat 49.22917 [nom. scale = 1 / 50000]

lon 33.47277 lat 49.31009

pdfmap_20221005_204103_34.3037_49.5933_353.pdf

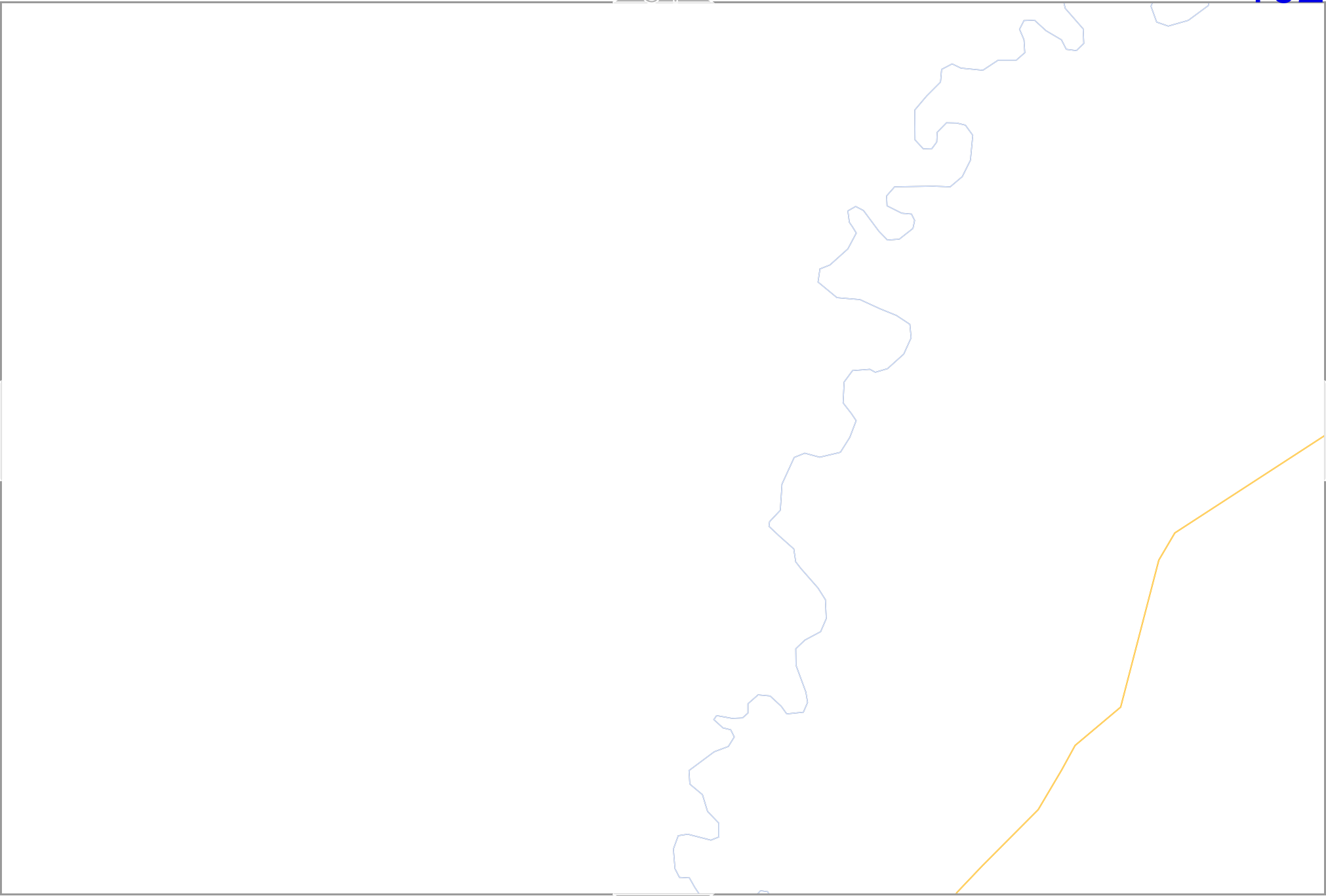
Map data © OpenStreetMap contributors

lon: 33.47277 lat: 49.22917 [nom. scale = 1 / 50000]

lon: 33.65742 lat: 49.31009

pdfmap_20221005_204103_34.3037_49.5933_353.pdf

0 1000 m 5000 m



Map data © OpenStreetMap contributors

lon: 33.65742 lat: 49.22917 [nom. scale = 1 / 50000]

lon: 33.84207 lat: 49.31009

pdfmap_20221005_204103_34.3037_49.5933_353.pdf



Map data © OpenStreetMap contributors

lon: 33.84207 lat: 49.22917 [nom. scale = 1 / 50000]

lon: 34.02672 lat: 49.31009

pdfmap_20221005_204103_34.3037_49.5933_353.pdf



105

94

Map data © CCBY-SA2 fcosm.org+osm.org contributors

lon 34.21138 lat 49.31009

104

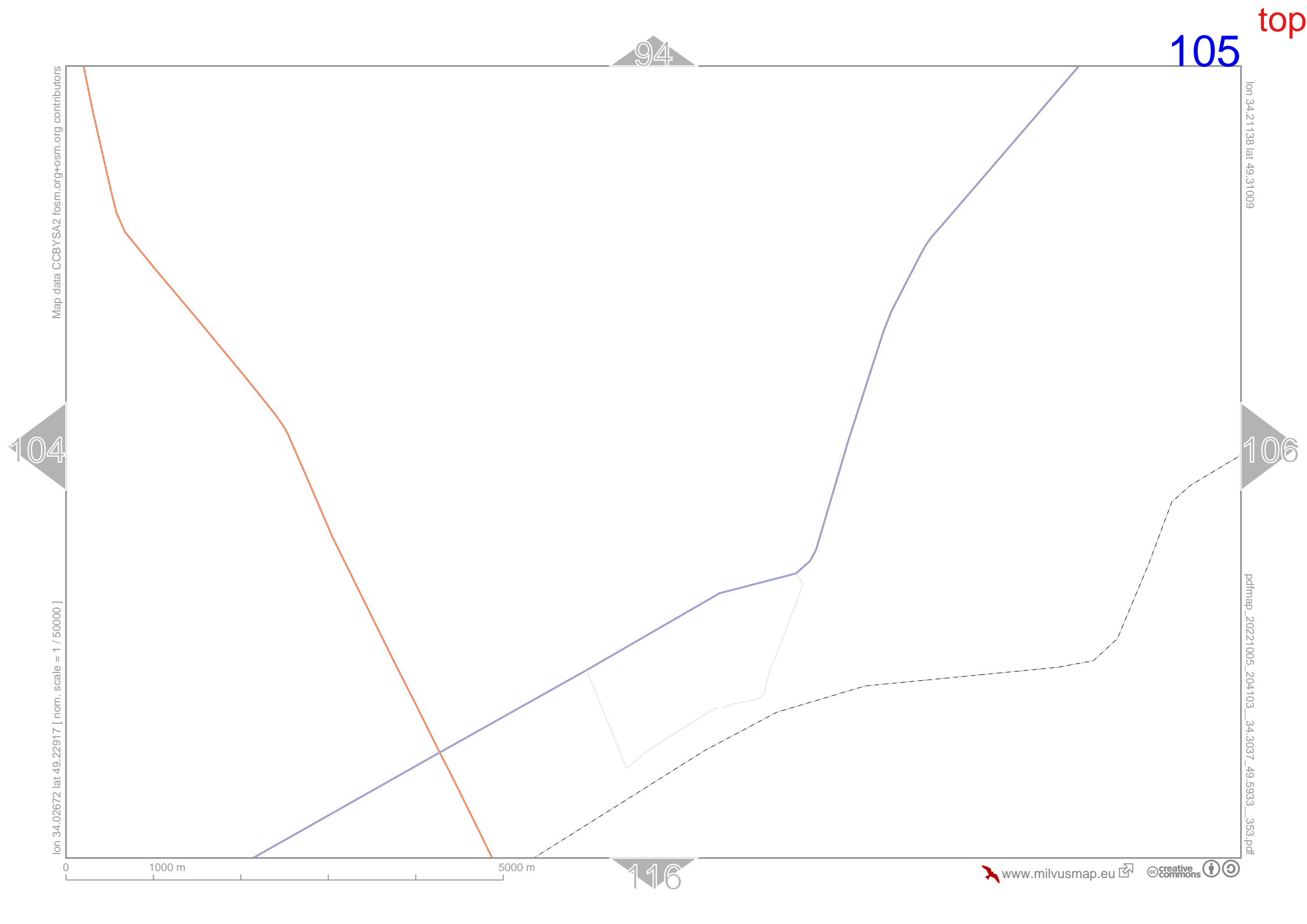
106

lon 34.02672 lat 49.22917 [nom. scale = 1 / 50000]

pdfmap_20221005_204103_34.3037_49.5933_353.pdf

0 1000 m 5000 m

116



lon 34.58068 lat 49.31009

Map data © OpenStreetMap contributors

lon 34.39603 lat 49.22917 [nom. scale = 1 / 50000]

108

pdfmap_20221005_204103_34.3037_49.5933_353.pdf

0 1000 m 5000 m

Map data © OpenStreetMap contributors

lon 34.76533 lat 49.31009

lon 34.58068 lat 49.22917 [nom. scale = 1 / 50000]

pdfmap_20221005_204103_34.3037_49.5933_353.pdf

0 1000 m 5000 m

Map data © OpenStreetMap contributors

lon: 34.76533 lat: 49.22917 [nom. scale = 1 / 50000]

lon: 34.94998 lat: 49.31009

pdfmap_20221005_204103_34.3037_49.5933_353.pdf



lon 35.13463 lat 49.31009

Map data CCBY-SA2 fosc.m.org+osm.org contributors

pdfmap_20221005_204103_34.3037_49.5933_353.pdf

lon 34.94998 lat 49.22917 [nom. scale = 1 / 50000]

0 1000 m 5000 m


Map data © OpenStreetMap contributors

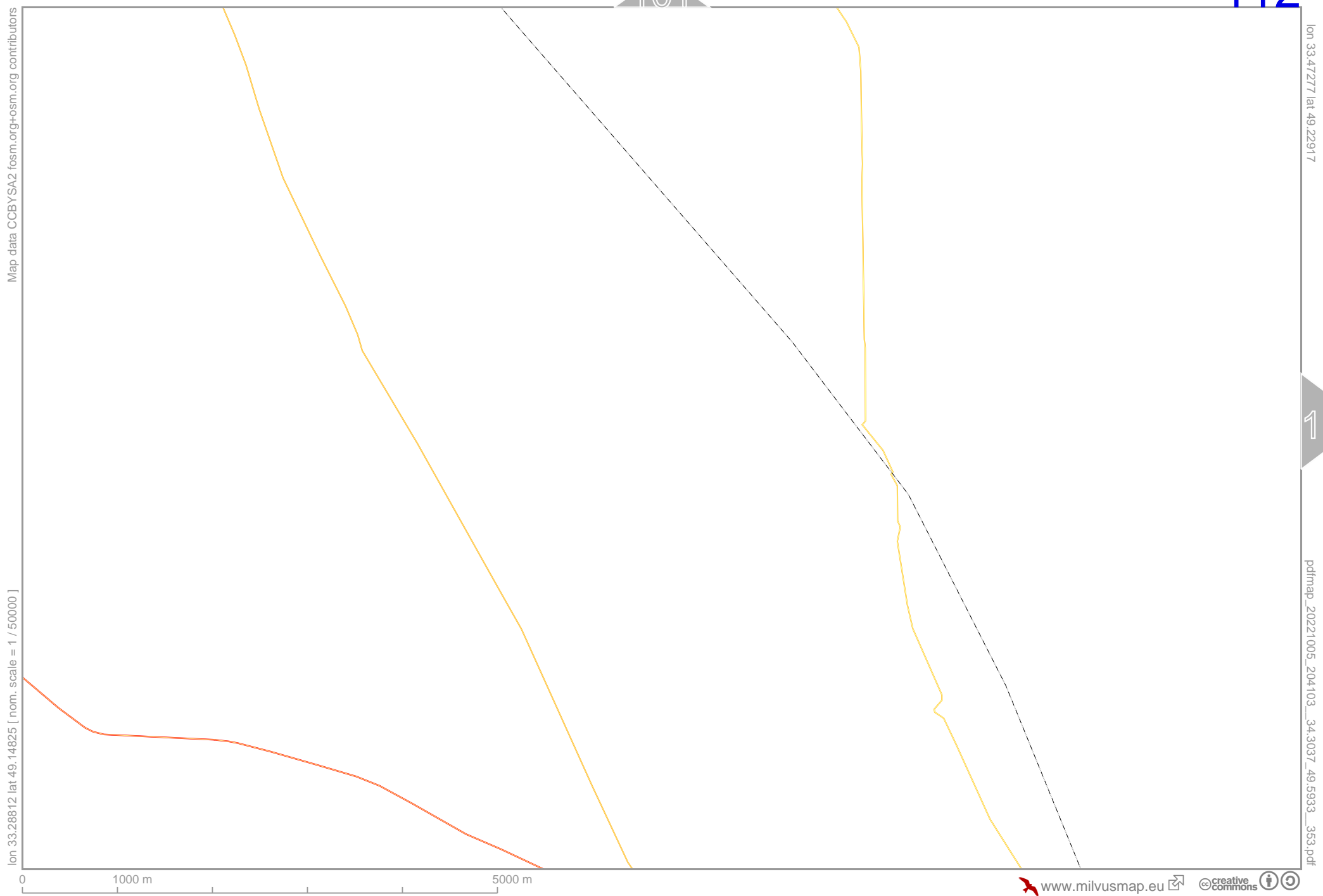
lon: 35.31928 lat: 49.31009

lon: 35.13463 lat: 49.22917 [nom. scale = 1 / 50000]

pdfmap_20221005_204103_34.3037_49.5933_353.pdf

0 1000 m 5000 m





Map data CCBYSA2 fosc.m.org+osm.org contributors

lon 33.28812 lat 49.14825 [nom. scale = 1 / 50000]

lon 33.47277 lat 49.22917

pdfmap_20221005_204103_34.3037_49.5933_353.pdf

Map data © CCBY-SA2 foscsm.org+osm.org contributors

lon 33.47277 lat 49.14825 [nom. scale = 1 / 50000]

lon 33.65742 lat 49.22917

pdfmap_20221005_204103_34.3037_49.5933_353.pdf




Map data © CCBY-SA2 foscsm.org+osm.org contributors

lon 33.84207 lat 49.22917

Kozelshchyna

lon 33.65742 lat 49.14825 [nom. scale = 1 / 50000]

pdfmap_20221005_204103_34.3037_49.5933_353.pdf

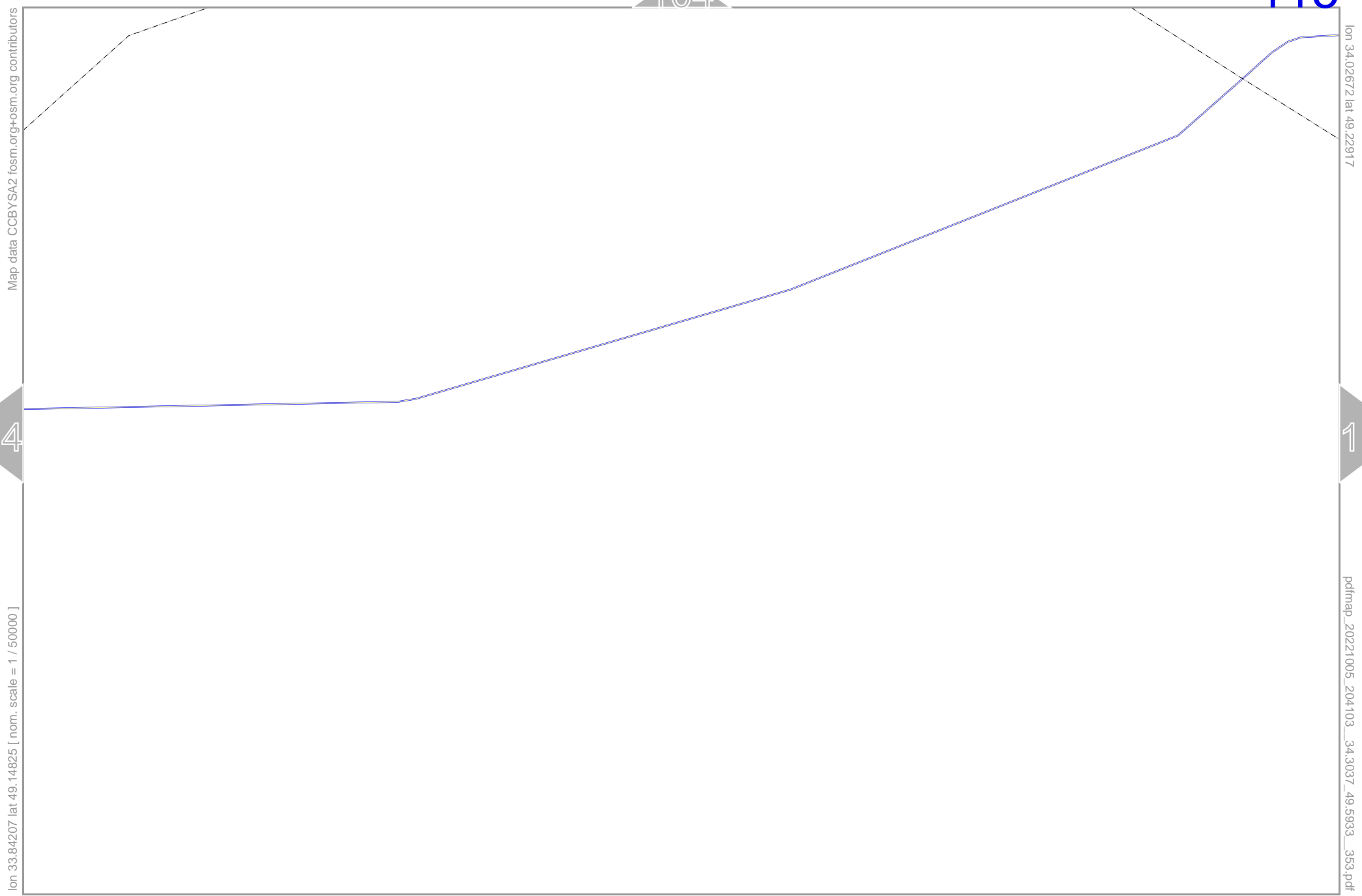


115

104

116

114



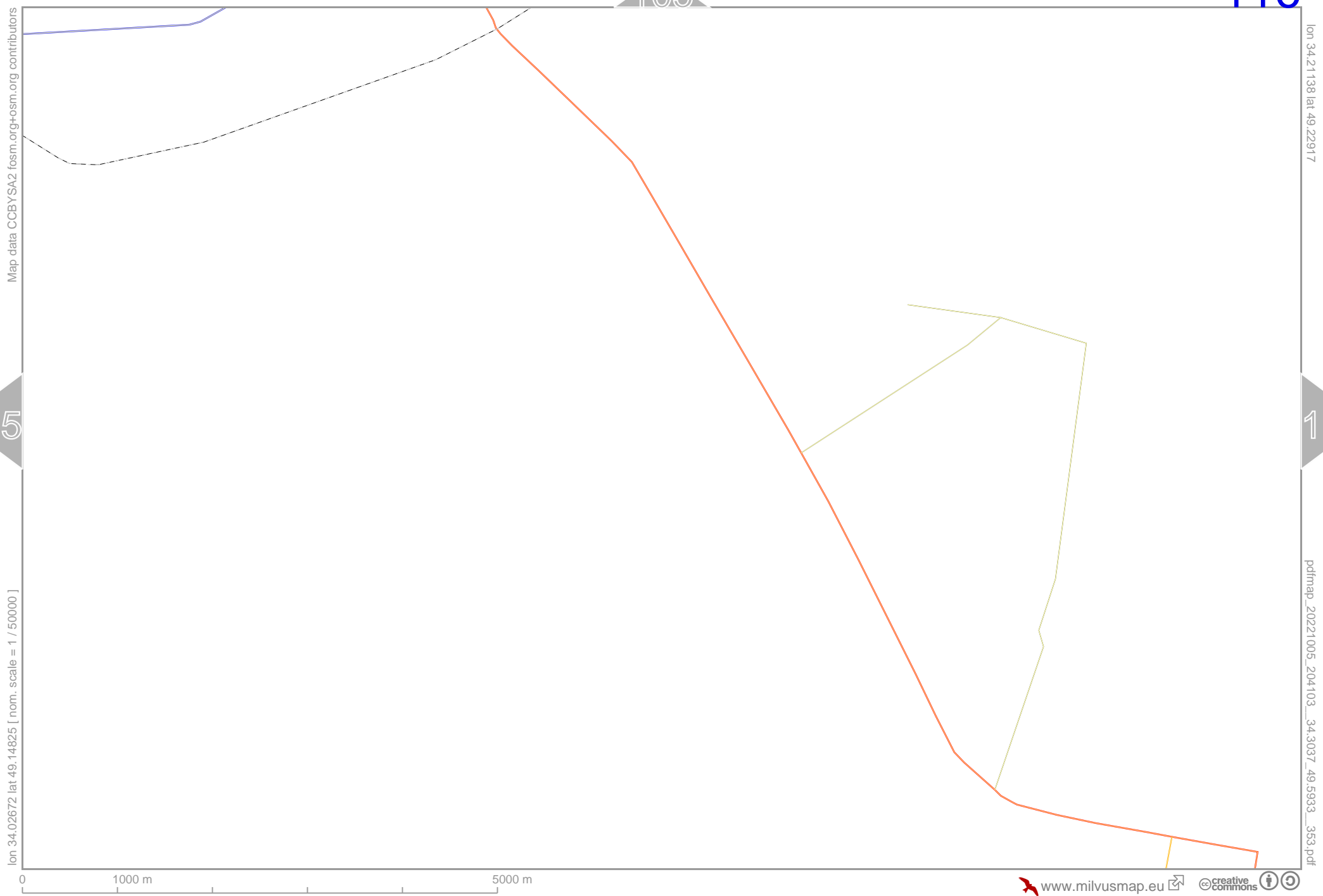
Map data CCBY-SA2 foscsm.org+osm.org contributors

lon 33.84207 lat 49.14825 [nom. scale = 1 / 50000]

lon 34.02672 lat 49.22917

pdfmap_20221005_204103_34.3037_49.5933_353.pdf

0 1000 m 5000 m



Map data CCBYSA2 fcsm.org+osm.org contributors

lon 34.21138 lat 49.22917

lon 34.02672 lat 49.14825 [nom. scale = 1 / 50000]

pdfmap_20221005_204103_34.3037_49.5933_353.pdf

0 1000 m 5000 m

Map data © OpenStreetMap contributors

lon 34.21138 lat 49.14825 [nom. scale = 1 / 50000]

lon 34.39603 lat 49.22917

pdfmap_20221005_204103_34.3037_49.5933_353.pdf



Map data © OpenStreetMap contributors

lon 34.39603 lat 49.14825 [nom. scale = 1 / 50000]

lon 34.58068 lat 49.22917

pdfmap_20221005_204103_34.3037_49.5933_353.pdf

0 1000 m 5000 m

Map data © OpenStreetMap contributors

lon: 34.58068 lat: 49.14825 [nom. scale = 1 / 50000]

lon: 34.76533 lat: 49.22917

pdfmap_20221005_204103_34.3037_49.5933_353.pdf

0 1000 m 5000 m



Map data © OpenStreetMap contributors

lon 34.76533 lat 49.14825 [nom. scale = 1 / 50000]

lon 34.94998 lat 49.22917

pdfmap_20221005_204103_34.3037_49.5933_353.pdf

0 1000 m 5000 m



Map data © OpenStreetMap contributors

lon 34.94998 lat 49.14825 [nom. scale = 1 / 50000]

lon 35.13463 lat 49.22917

pdfmap_20221005_204103_34.3037_49.5933_353.pdf

0 1000 m 5000 m



Map data © CCBY-SA2 fcosm.org+osm.org contributors

lon 35.31928 lat 49.22917

121

lon 35.13463 lat 49.14825 [nom. scale = 1 / 50000]

pdfmap_20221005_204103_34.3037_49.5933_353.pdf

0 1000 m 5000 m

