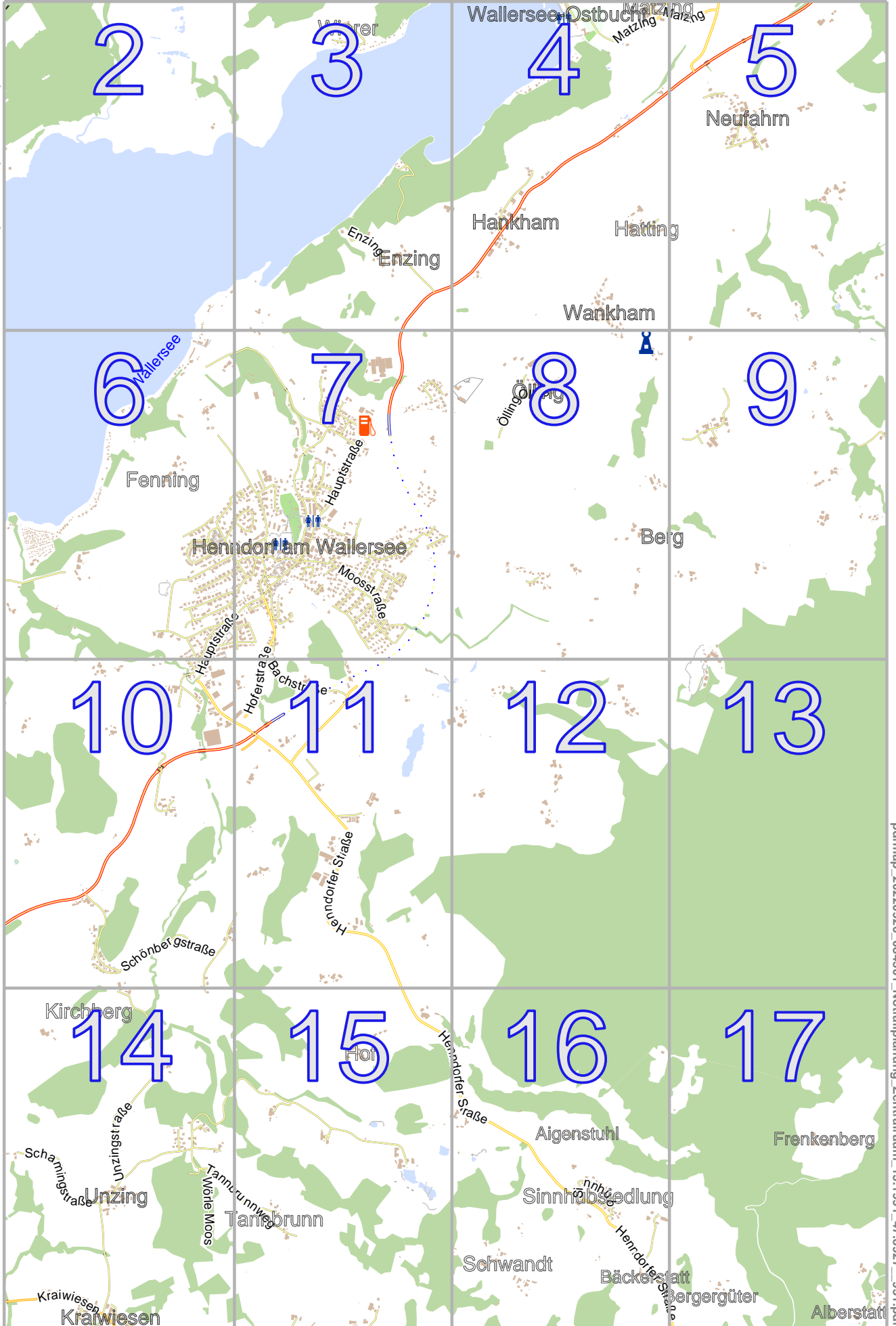


Notfallplanung Zentralraum

lon 13.23428 lat 47.92809

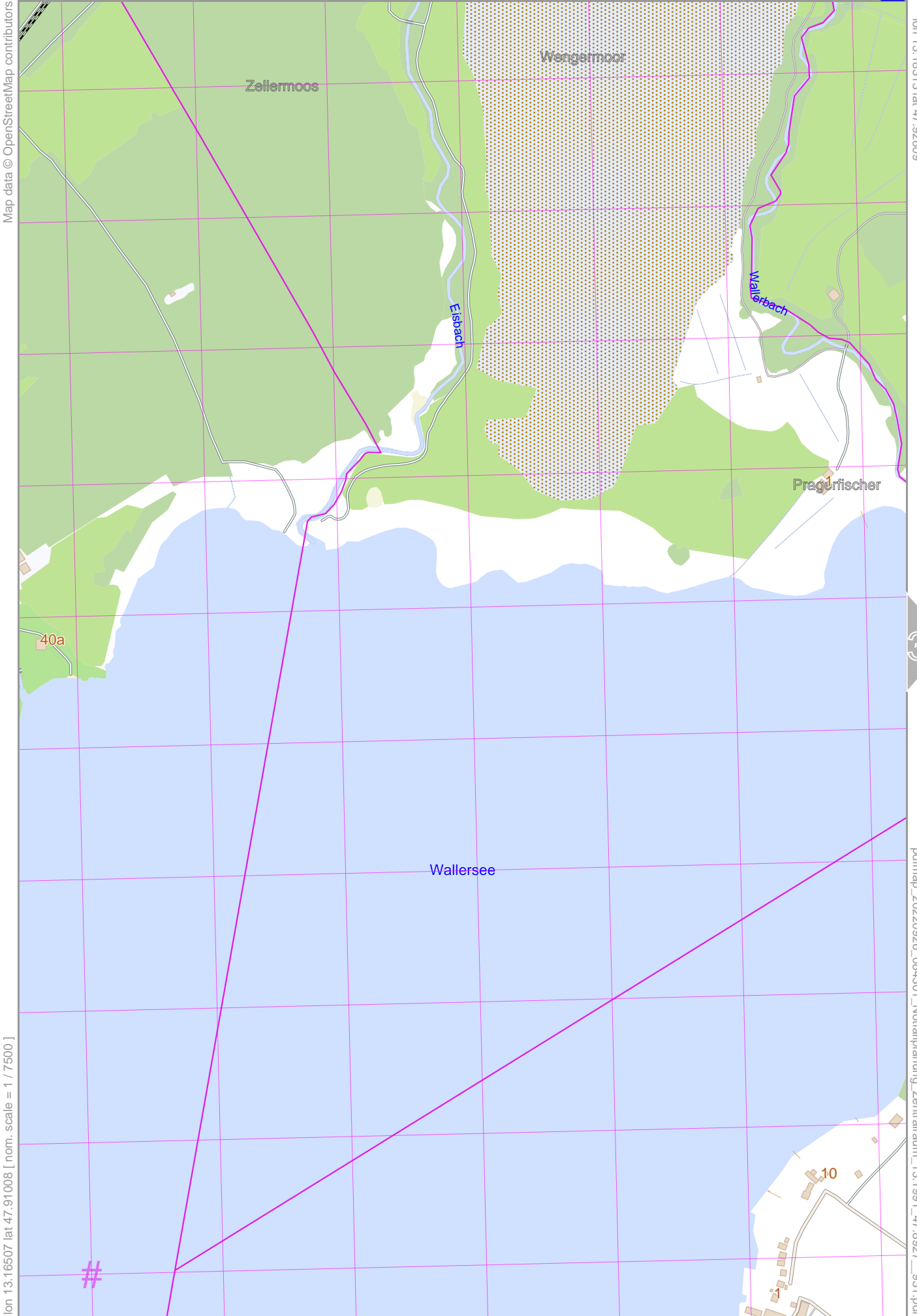
Map data © OpenStreetMap contributors



pdfmap_20220926_084301_Notfallplanung_Zentralraum_13.1991_47.8927_931.pdf

lon 13.16507 lat 47.85808
[nom. scale = 1 / 30000]

Notfallplanung Zentralraum



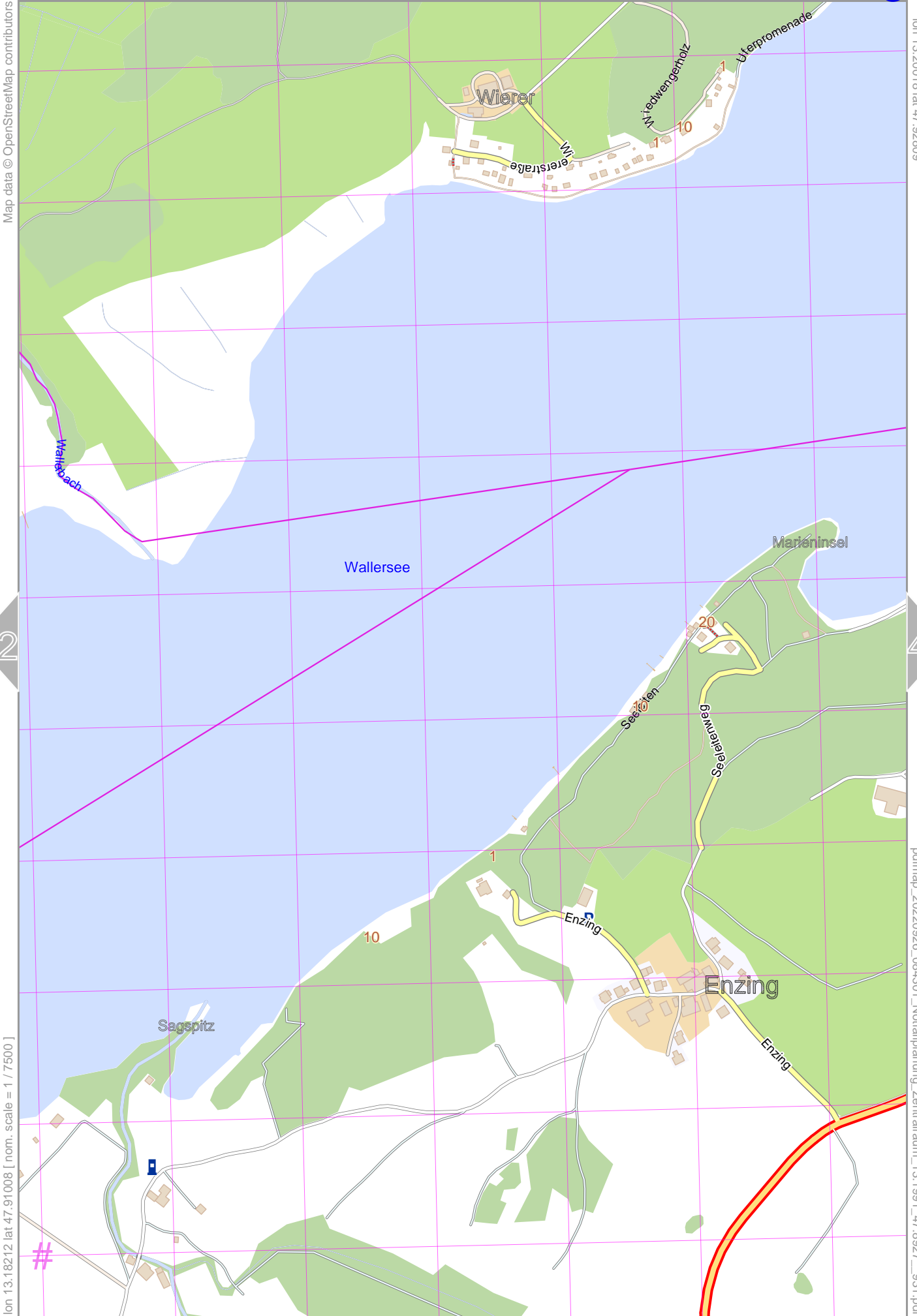
Map data © OpenStreetMap contributors

lon 13.18313 lat 47.92809

[lon 13.16507 lat 47.91008] nom. scale = 1 / 7500

pdfmap_20220926_084301_Notfallplanung_Zentralraum_13.1991_47.8927_931.pdf

UTM: 33 T easting 363.00 km northing 5308.00 km
UTM-Grid-width = 200m



Map data © OpenStreetMap contributors

lon 13.20018 lat 47.92809

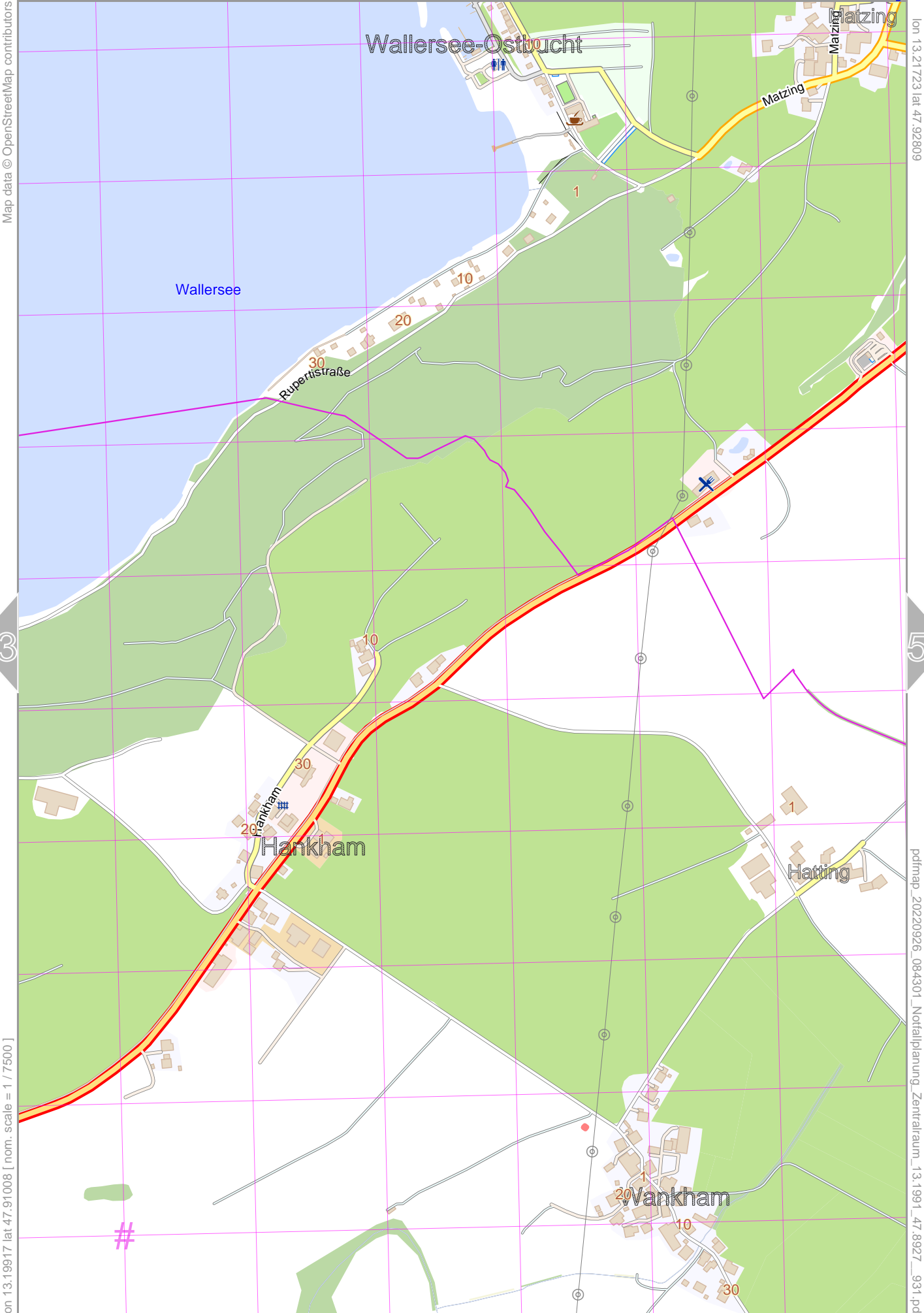
lon 13.18212 lat 47.91008 [nom. scale = 1 / 7500]

pdfmap_20220926_084301_Notfallplanung_Zentralraum_13.1991_47.8927_931.pdf

UTM: 33 T easting 364.20 km northing 5308.00 km
UTM-Grid-width = 200m

Notfallplanung Zentralraum

4



Map data © OpenStreetMap contributors

lon 13.21723 lat 47.92809

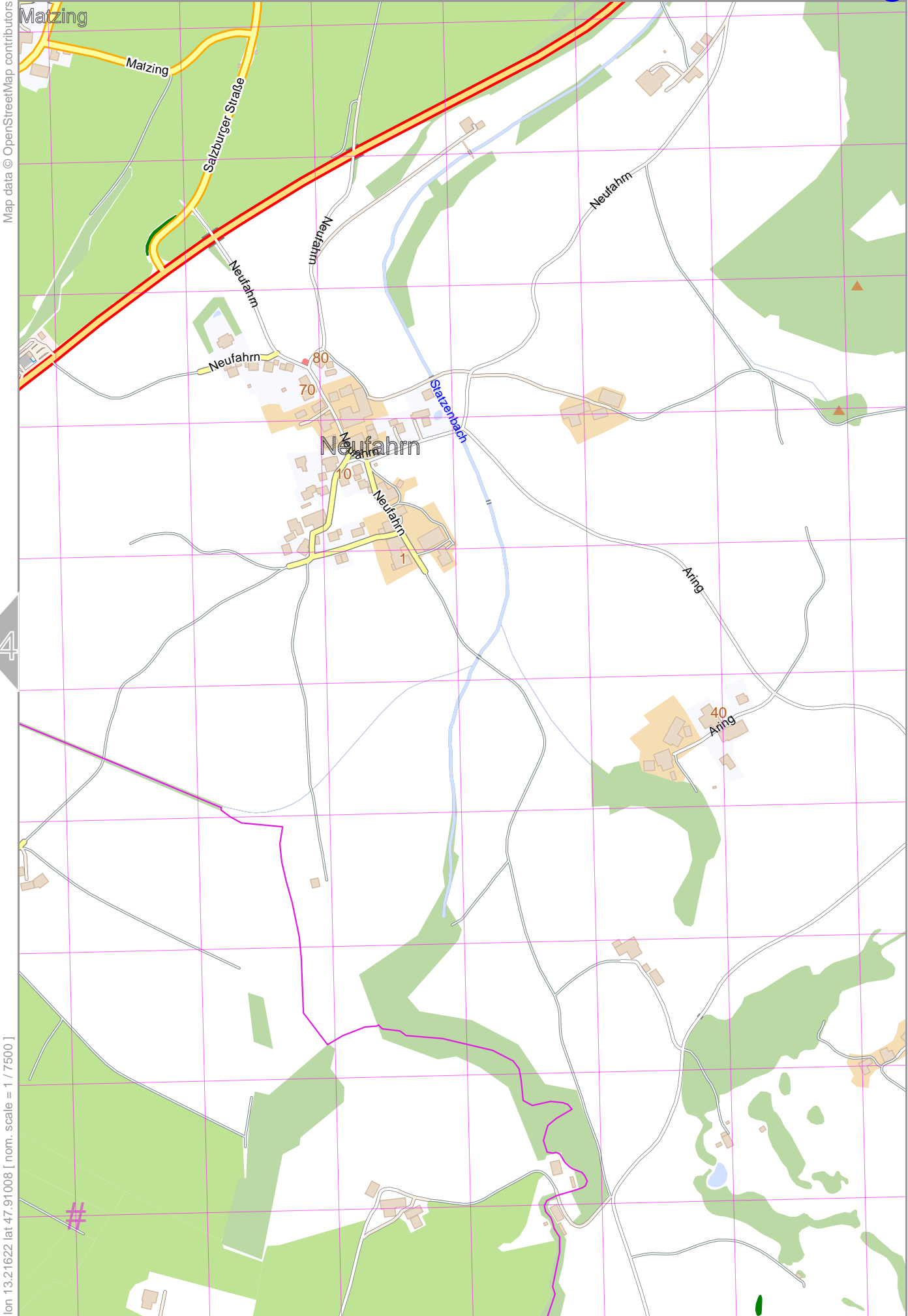
lon 13.19917 lat 47.91008 [nom. scale = 1 / 7500]

pdfmap_20220926_084301_Notfallplanung_Zentralraum_13.1991_47.8927_931.pdf

UTM: 33 T easting 365.60 km northing 5308.00 km
UTM-Grid-width = 200m



Notfallplanung Zentralraum



Map data © OpenStreetMap contributors

lon 13.23428 lat 47.92809

4

lon 13.21622 lat 47.91008 [nom. scale = 1 / 7500]

pdfmap_20220926_084301_Notfallplanung_Zentralraum_13.1991_47.8927_931.pdf

UTM: 33 T easting 366.80 km northing 5308.00 km
UTM-Grid-width = 200m

9



Map data © OpenStreetMap contributors

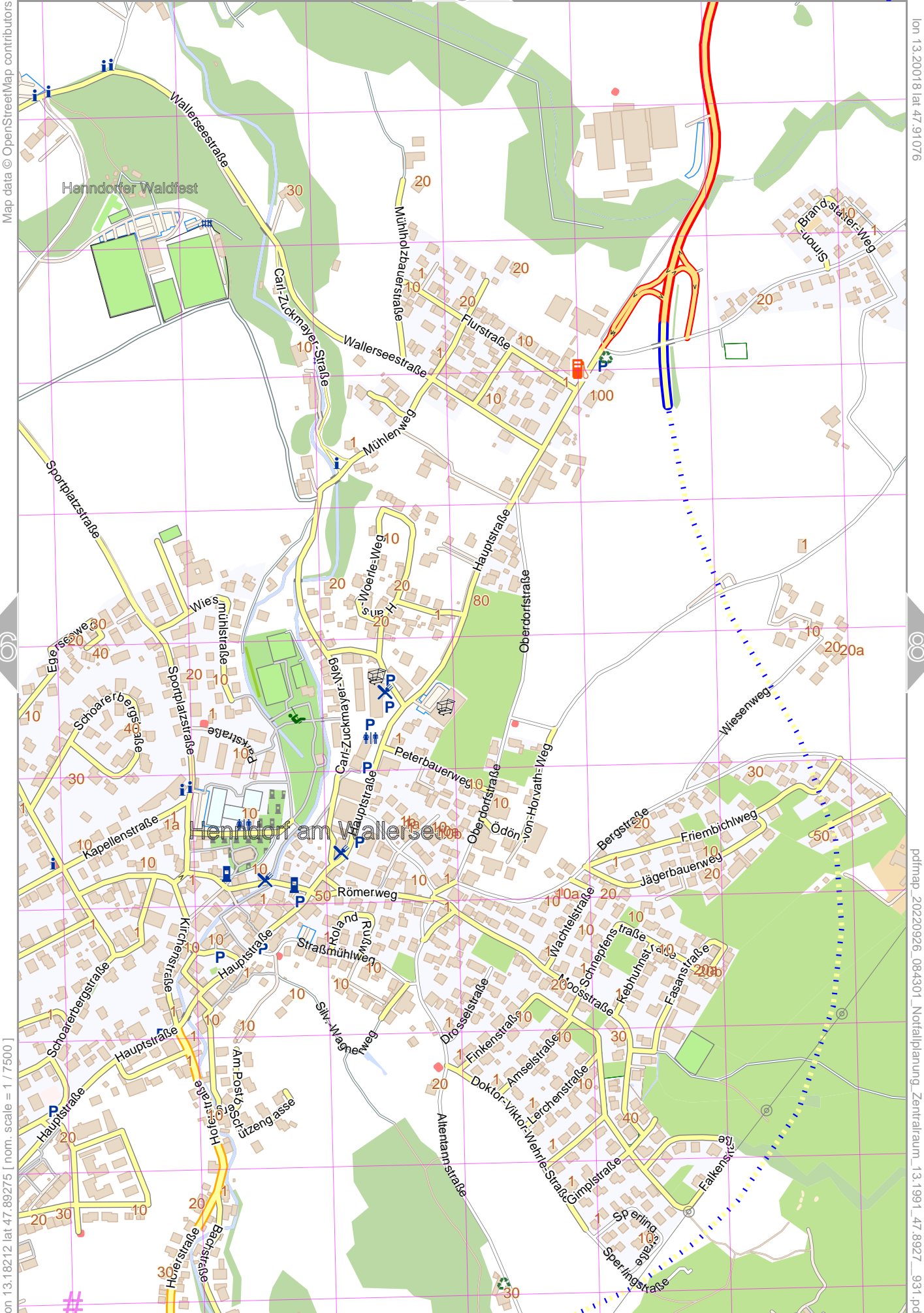
lon 13.18313 lat 47.91076

lon 13.16507 lat 47.89275 [nom. scale = 1 / 7500]

pdfmap_20220926_084301_Notfallplanung_Zentralraum_13.1991_47.8927_931.pdf

UTM: 33 T easting 363.00 km northing 5306.20 km
UTM-Grid-width = 200m

Notfallplanung Zentralraum



Map data © OpenStreetMap contributors

lon 13.20018 lat 47.91076

lon 13.18212 lat 47.89275 [nom. scale = 1 / 7500]

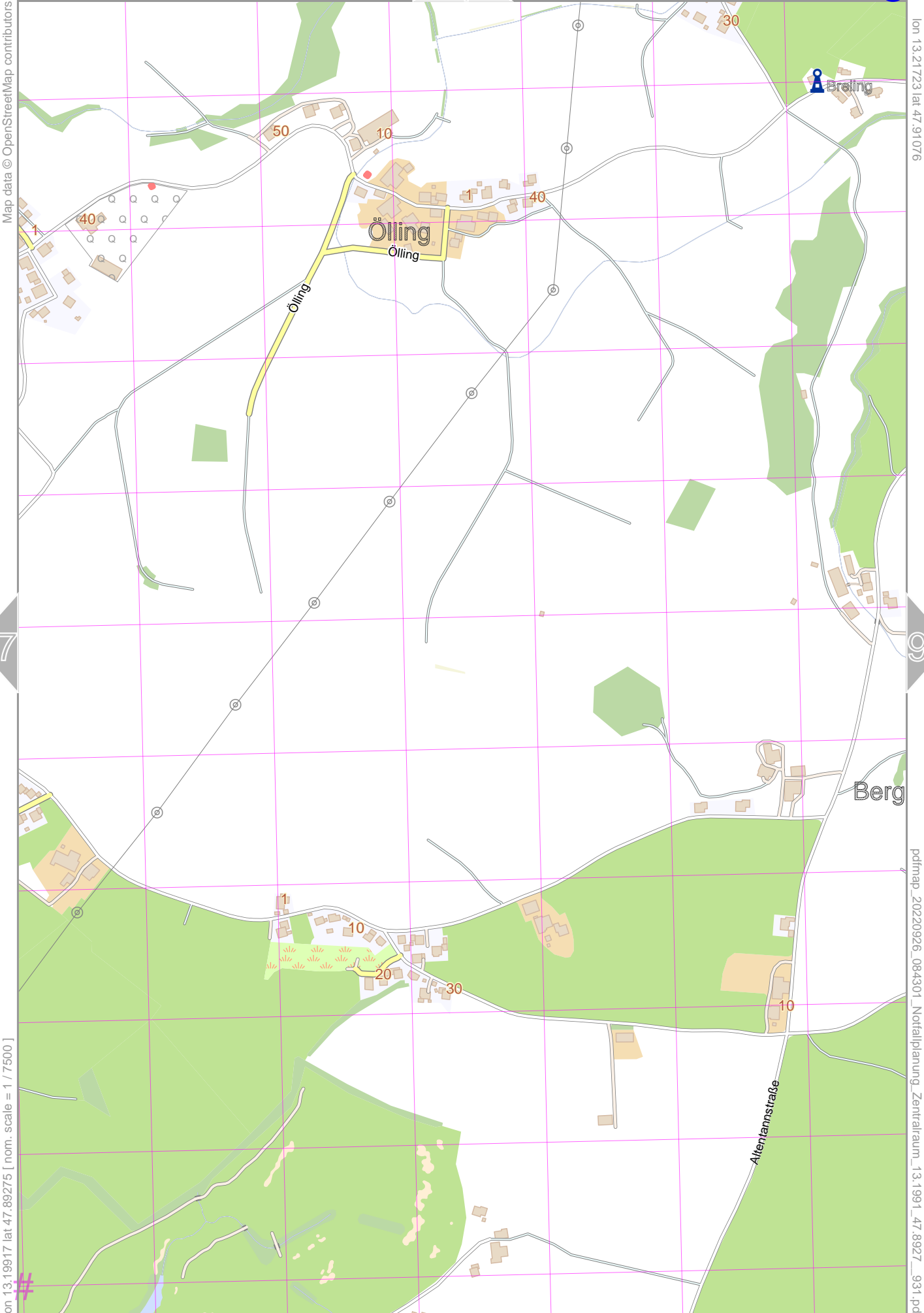
pdfmap_20220926_084301_Notfallplanung_Zentralraum_13.1991_47.8927_931.pdf

UTM: 33 T easting 364.20 km northing 5306.00 km
UTM-Grid-width = 200m

Notfallplanung Zentralraum

4

8



Map data © OpenStreetMap contributors

lon 13.21723 lat 47.91076

[lon 13.19917 lat 47.89275 | nom. scale = 1 / 7500]

pdfmap_20220926_084301_Notfallplanung_Zentralraum_13.1991_47.8927_931.pdf

UTM: 33 T easting 365.40 km northing 5306.00 km
UTM-Grid-width = 200m

12

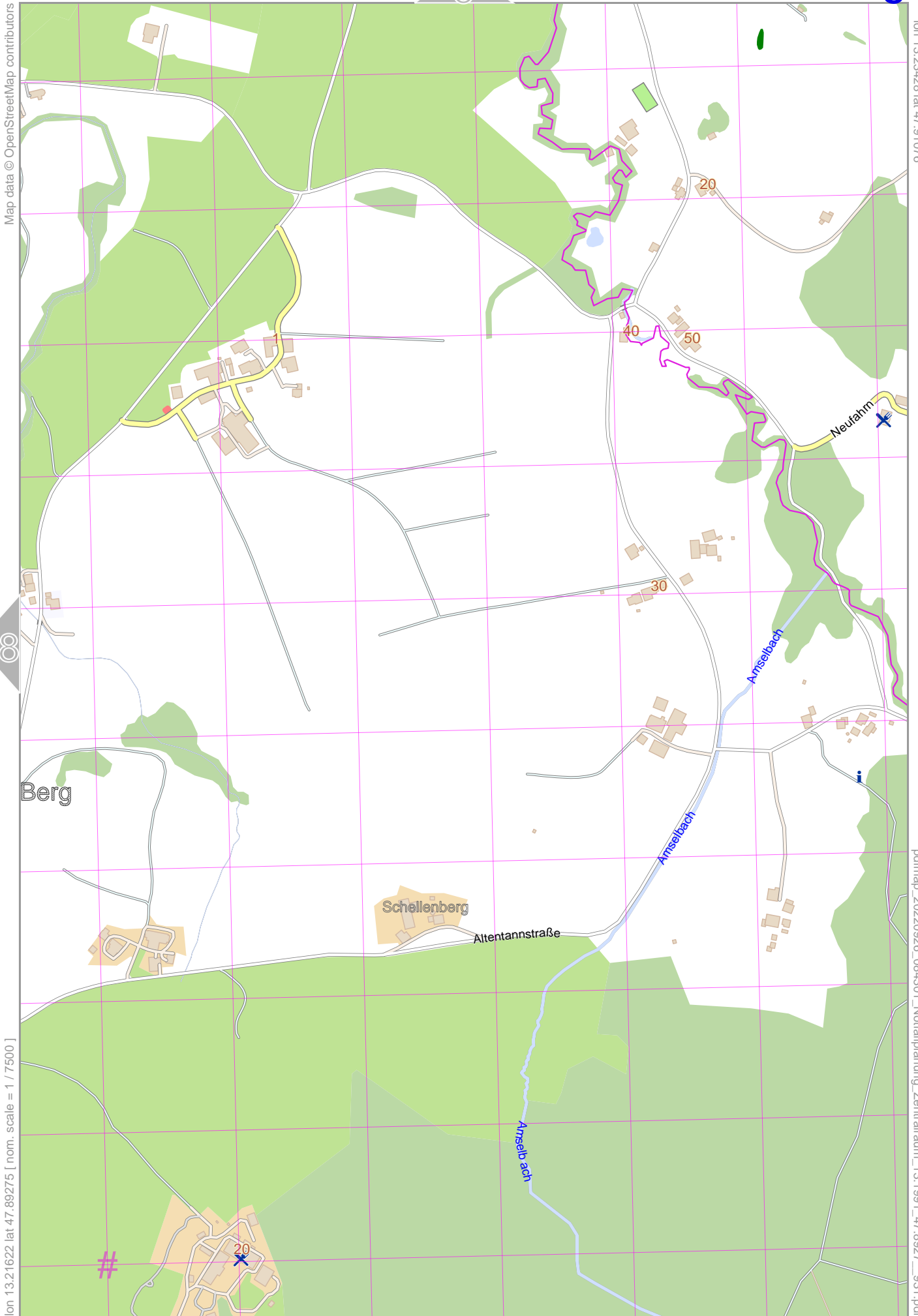
Notfallplanung Zentralraum

5

9

Map data © OpenStreetMap contributors

lon 13.23428 lat 47.91076



lon 13.21622 lat 47.89275 [nom. scale = 1 / 7500]

pdfmap_20220926_084301_Notfallplanung_Zentralraum_13.11991_47.8927_931.pdf

UTM: 33 T easting 366.80 km northing 5306.00 km
UTM-Grid-width = 200m

13

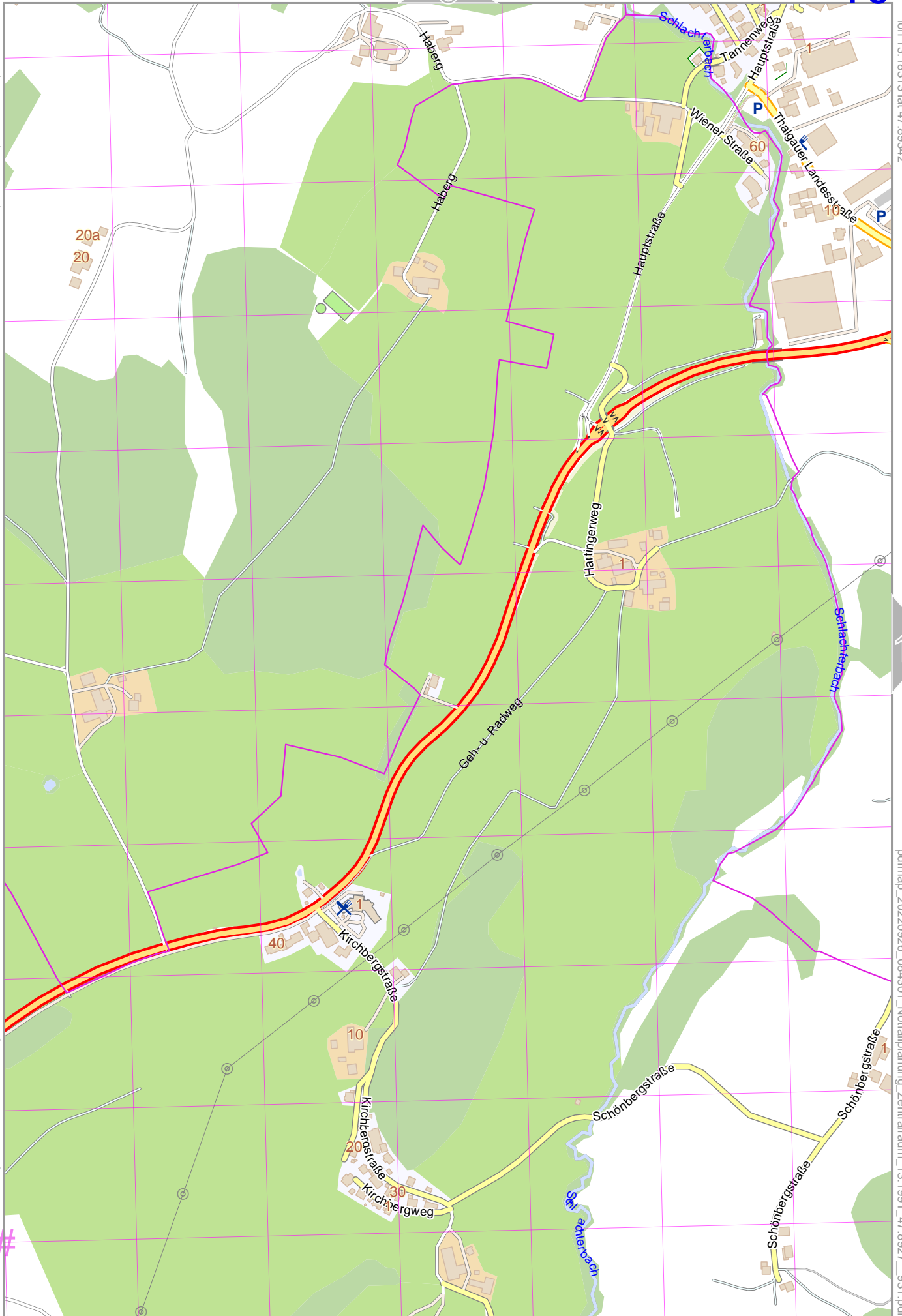
Map data © OpenStreetMap contributors

lon 13.18313 lat 47.89342

lon 13.16507 lat 47.87541 [nom. scale = 1 / 7500]

pdfmap_20220926_084301_Notfallplanung_Zentralraum_13.11991_47.8927_931.pdf

UTM: 33 T easting 362.80 km northing 5304.20 km
UTM-Grid-width = 200m



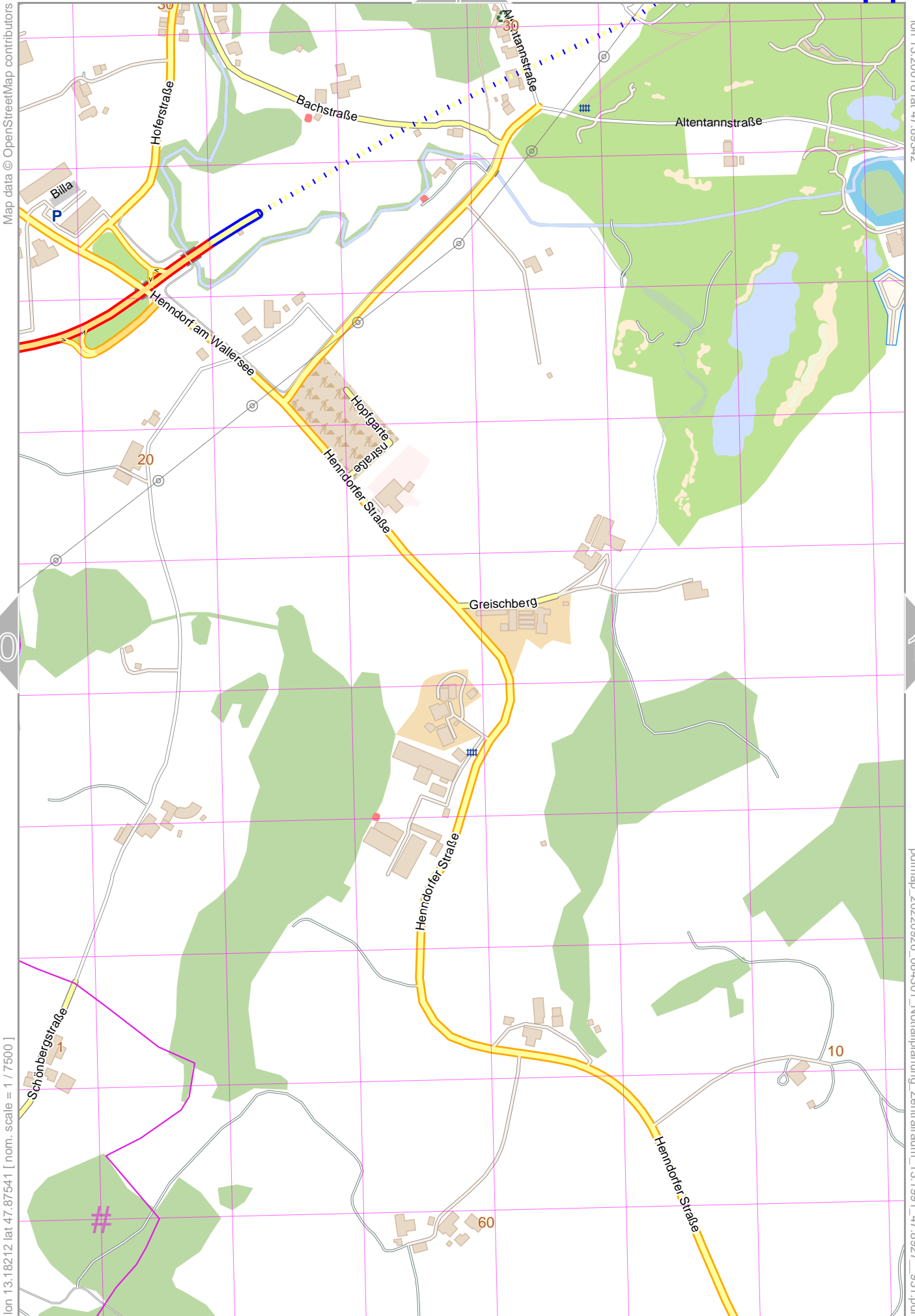
6

14



Notfallplanung Zentralraum

11



Map data © OpenStreetMap contributors

lon 13.20018 lat 47.89342

lon 13.18212 lat 47.87541 [nom. scale = 1 / 7500]

pdfmap_20220926_084301_Notfallplanung_Zentralraum_13.1991_47.8927_931.pdf

UTM: 33 T easting 364.20 km northing 5304.20 km
UTM-Grid-width = 200m

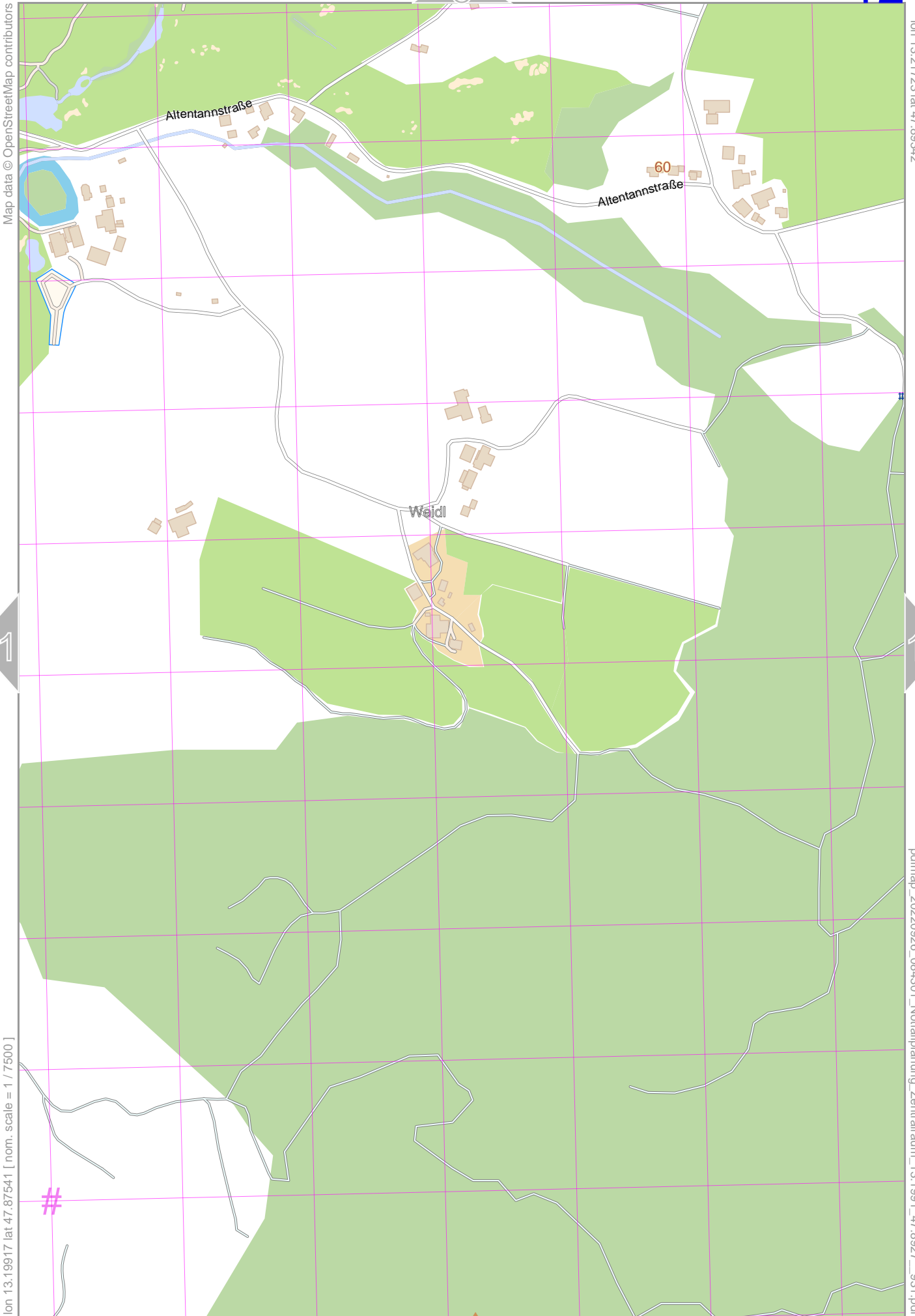
15

10

12

Notfallplanung Zentralraum

12



lon 13.19917 lat 47.87541 [nom. scale = 1 / 7500]

lon 13.21723 lat 47.89342

pdfmap_20220926_084301_Notfallplanung_Zentralraum_13.1991_47.8927_931.pdf

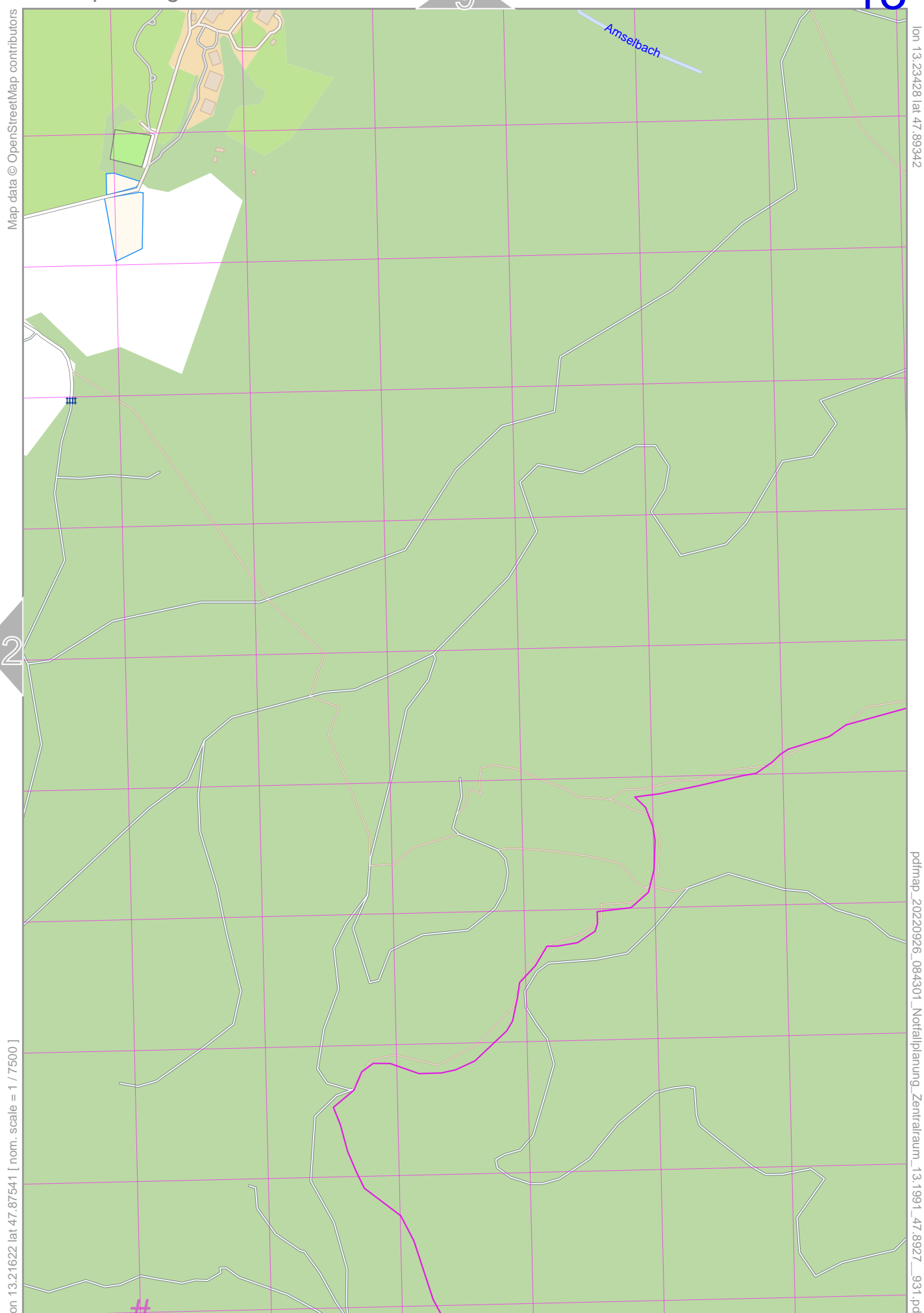
UTM: 33 T easting 365.40 km northing 5304.20 km
UTM-Grid-width = 200m

16

Notfallplanung Zentralraum

13

9



Map data © OpenStreetMap contributors

lon 13.23428 lat 47.89342

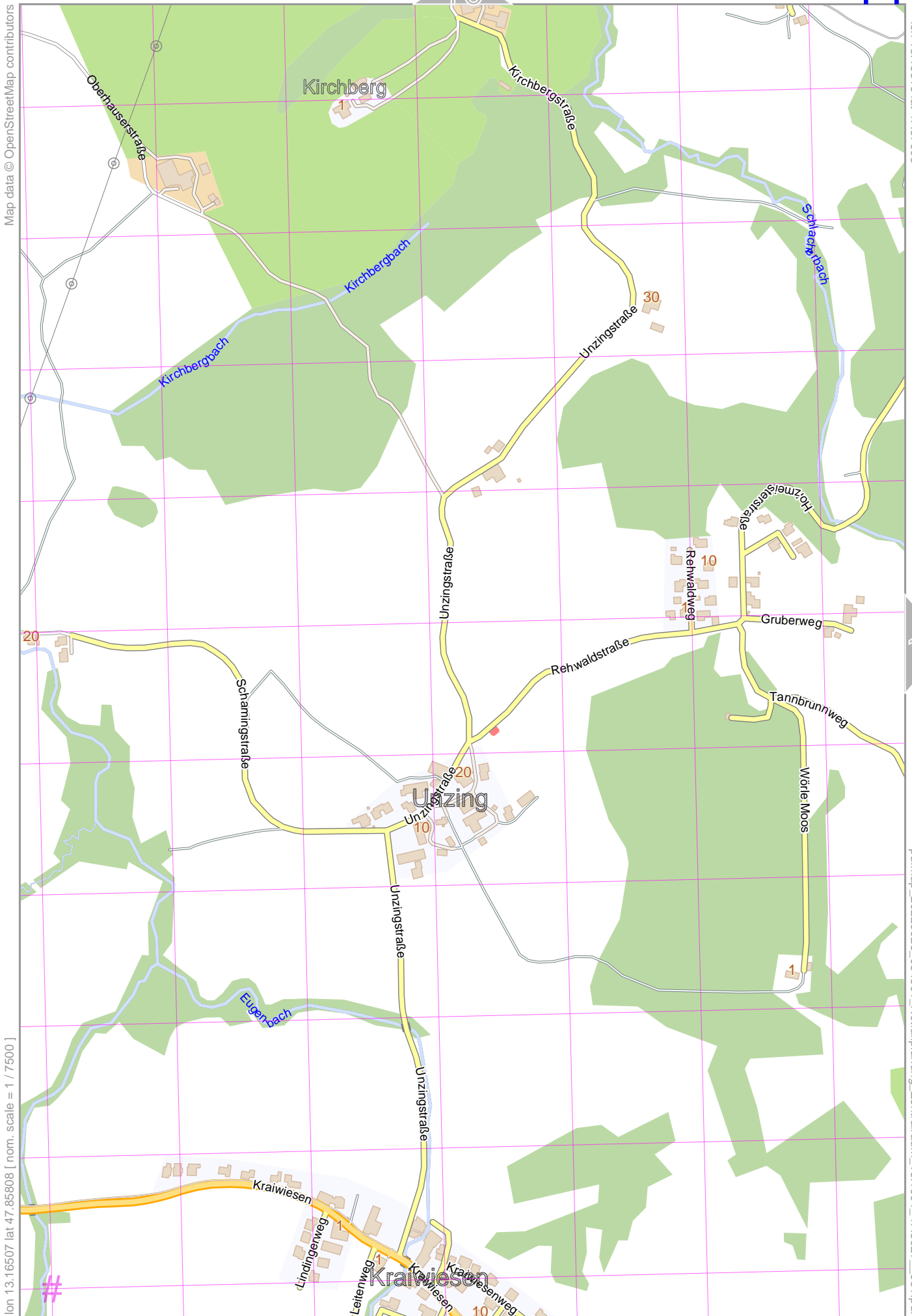
12

lon 13.21622 lat 47.87541 [nom. scale = 1 / 7500]

pdfmap_20220926_084301_Notfallplanung_Zentralraum_13.1991_47.8927_931.pdf

UTM: 33 T easting 366.80 km northing 5304.00 km
UTM-Grid-width = 200m

17



Map data © OpenStreetMap contributors

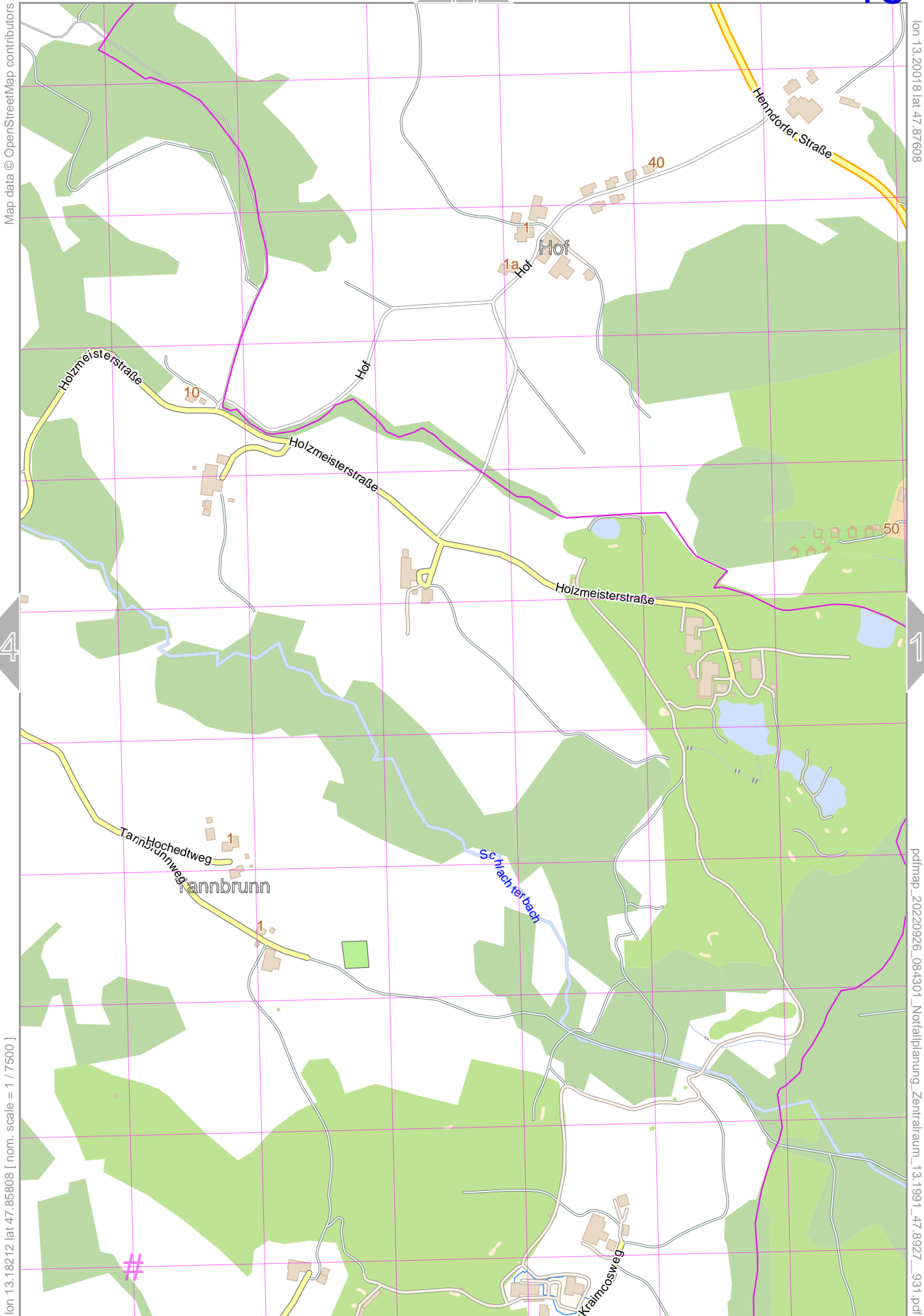
lon 13.18313 lat 47.87608

lon 13.16507 lat 47.85808 [nom. scale = 1 / 7500]

pdfmap_20220926_084301_Notfallplanung_Zentralraum_13.1991_47.8927_931.pdf

UTM: 33 T easting 362.80 km northing 5302.20 km
UTM-Grid-width = 200m

Notfallplanung Zentralraum



Map data © OpenStreetMap contributors

lon 13.20018 lat 47.87608

[lon 13.18212 lat 47.85808 [nom. scale = 1 / 7500]

pdfmap_20220926_084301_Notfallplanung_Zentralraum_13.1991_47.8927_931.pdf

UTM: 33 T easting 364.20 km northing 5302.20 km
UTM-Grid-width = 200m

Map data © OpenStreetMap contributors

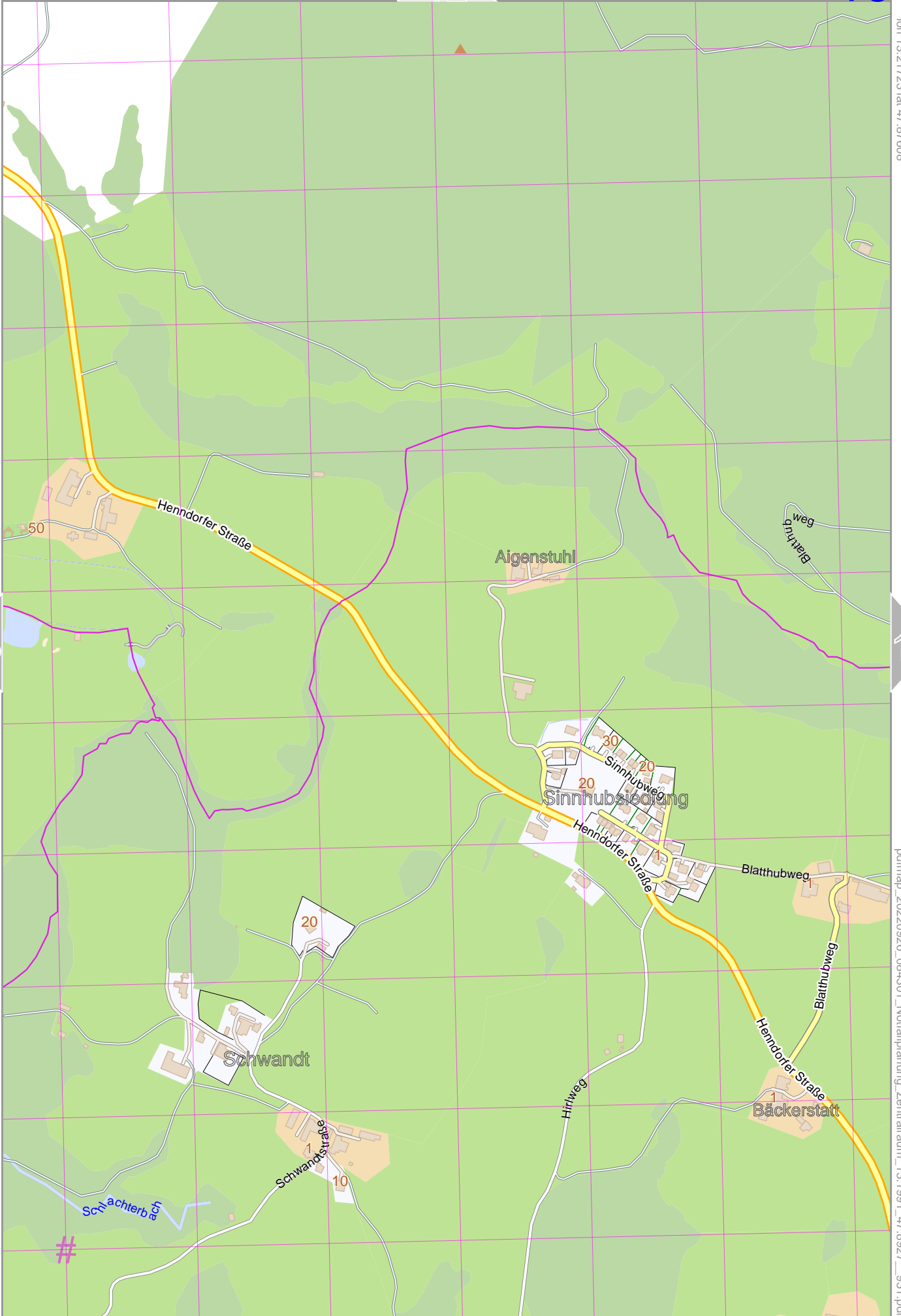
lon 13.21723 lat 47.87608

15

17

[lon 13.19917 lat 47.85808 [nom. scale = 1 / 7500]

pdfmap_20220926_084301_Notfallplanung_Zentralraum_13.1991_47.8927_931.pdf



UTM: 33 T easting 365.40 km northing 5302.20 km
UTM-Grid-width = 200m

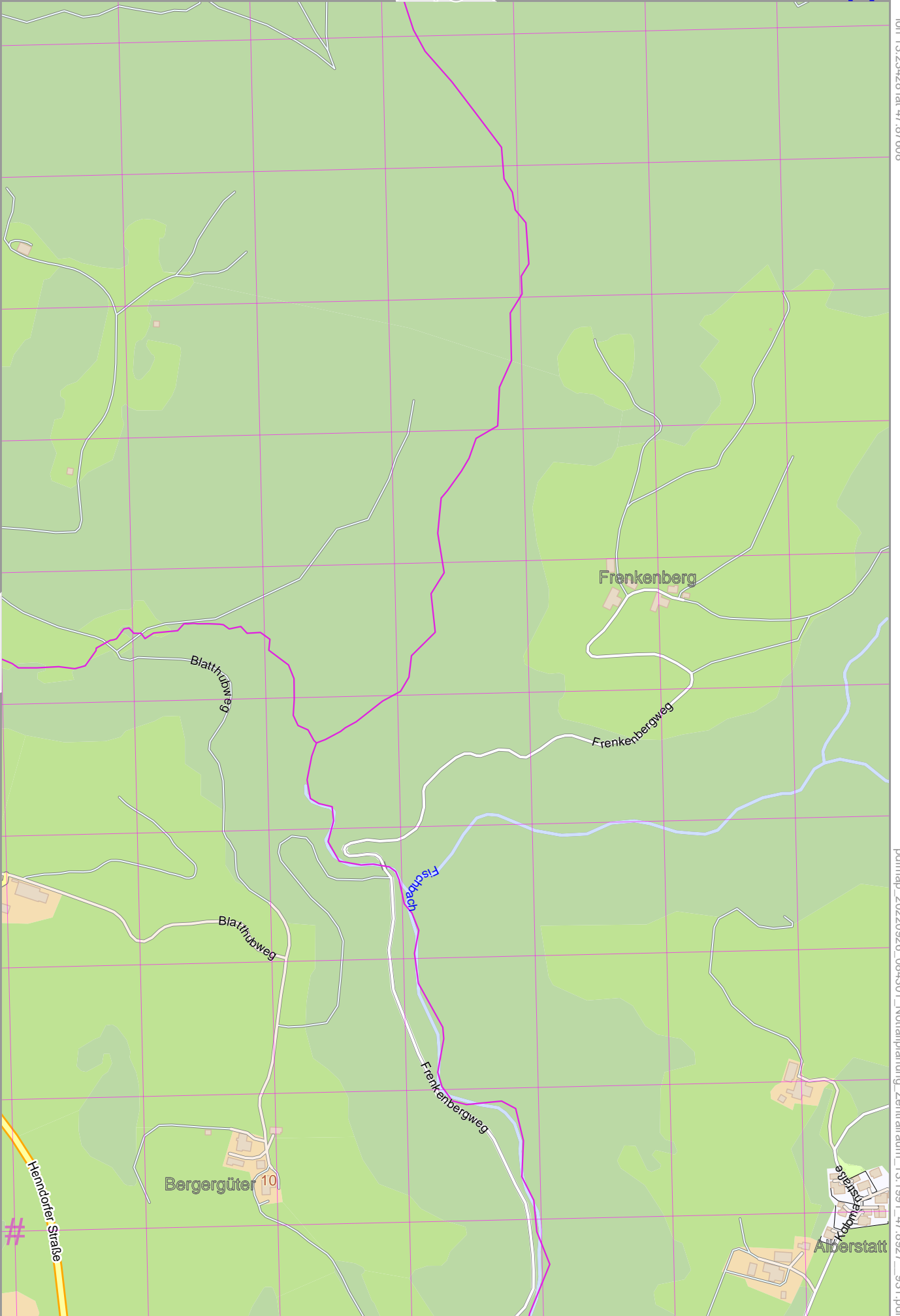
Map data © OpenStreetMap contributors

lon 13.23428 lat 47.87608

16

lon 13.21622 lat 47.85808 [nom. scale = 1 / 7500]

pdfmap_20220926_084301_Notfallplanung_Zentralraum_13:1991_47.8927_931.pdf



UTM: 33 T easting 366.60 km northing 5302.20 km
UTM-Grid-width = 200m