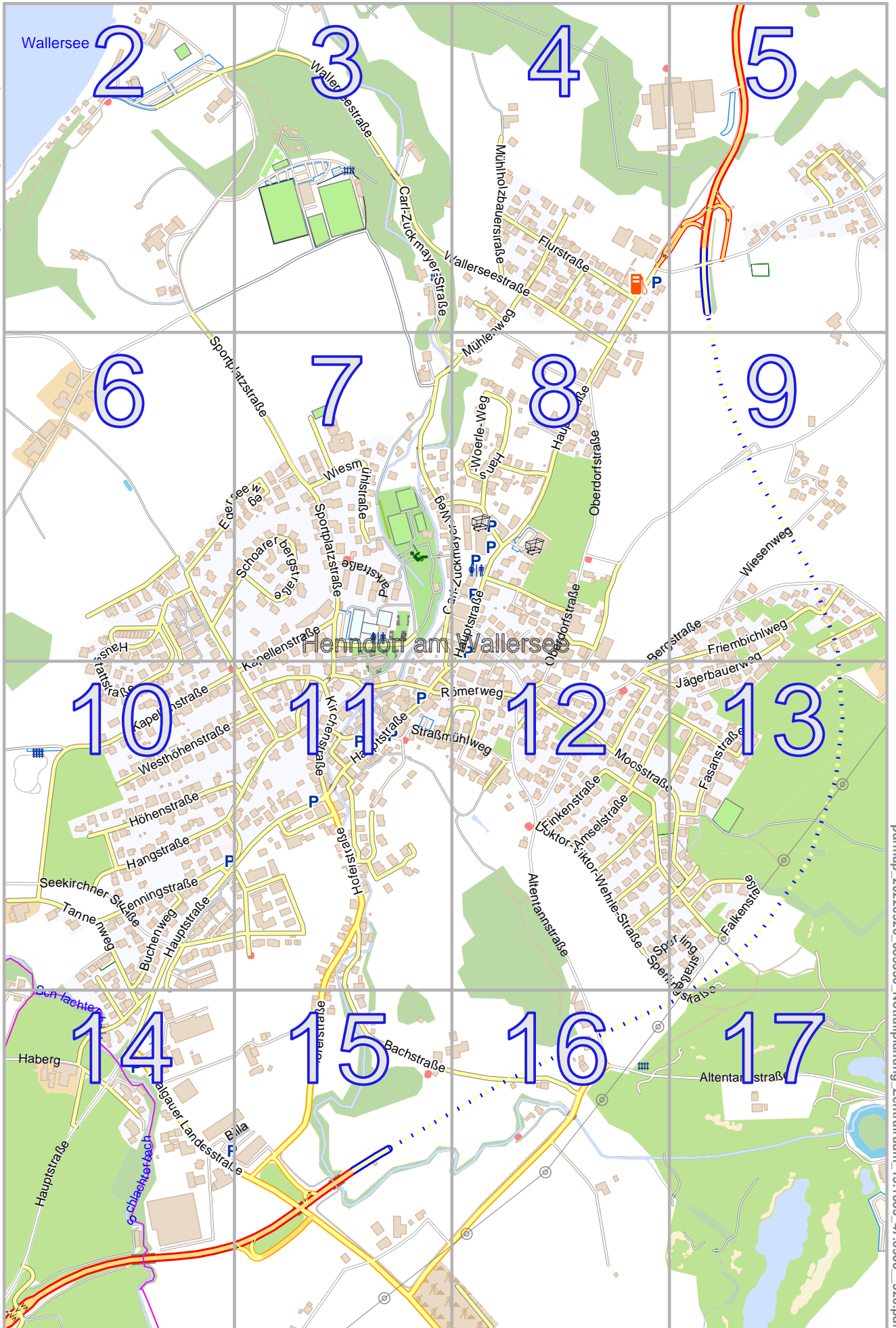


Notfallplanung Zentralraum

lon 13.20002 lat 47.91066

Map data © OpenStreetMap contributors



pdfmap_20220926_083330_Notfallplanung_Zentralraum_13.1883_47.8988_326.pdf

lon 13.17695 lat 47.88732
[nom. scale = 1 / 10000]

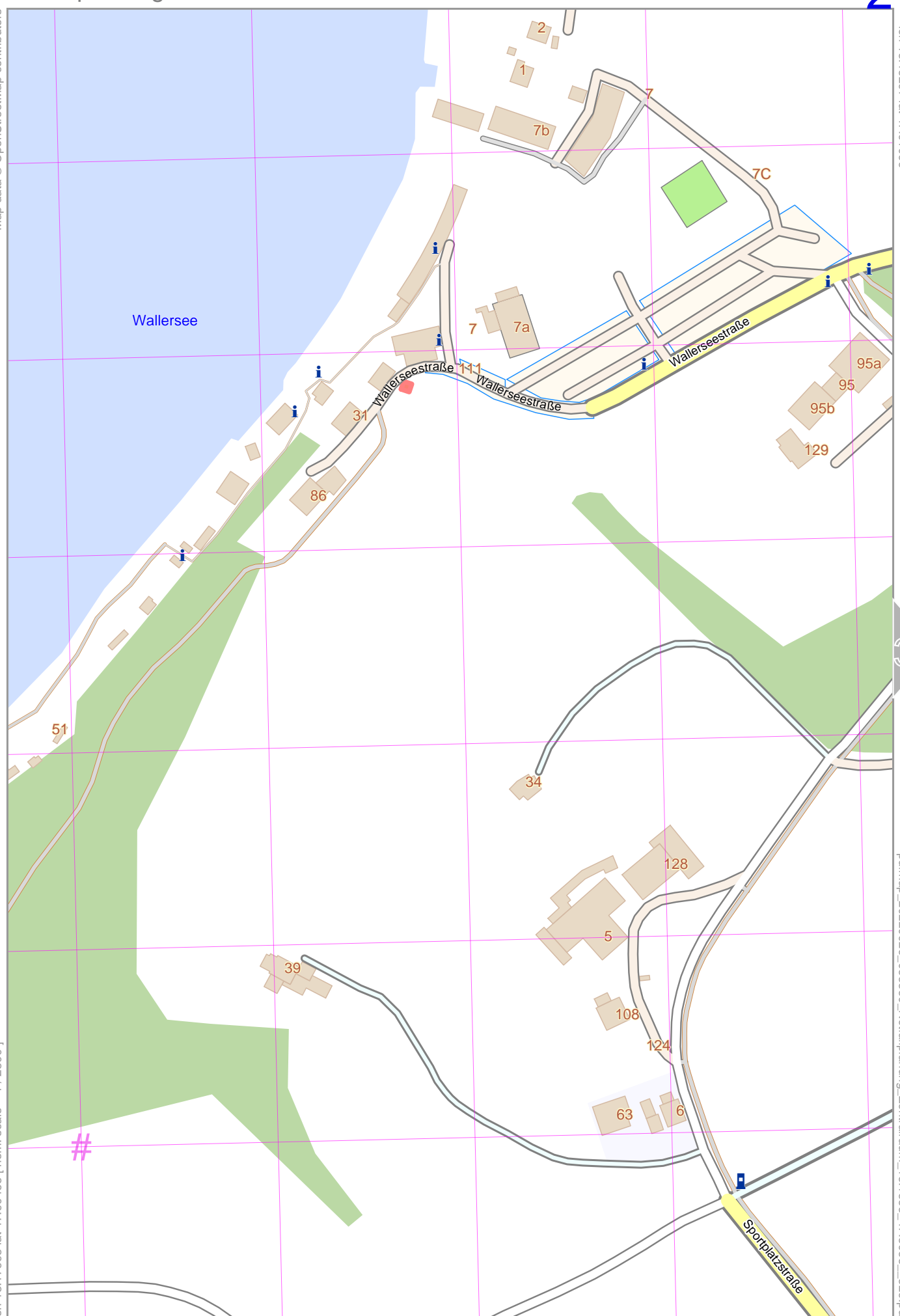
Notfallplanung Zentralraum

Map data © OpenStreetMap contributors

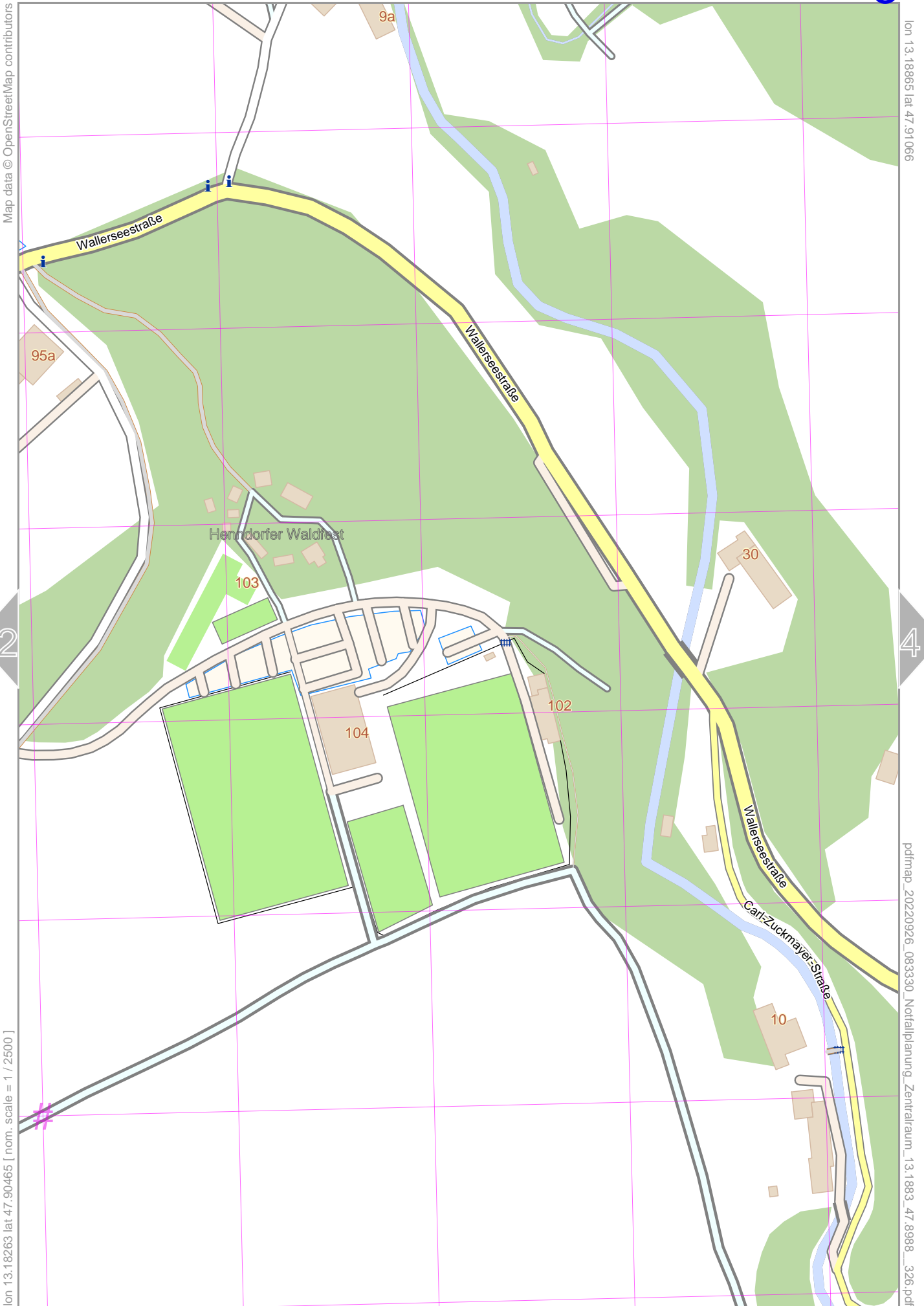
lon 13.18297 lat 47.91066

lon 13.17695 lat 47.90465 [nom. scale = 1 / 2500]

pdfmap_20220926_083330_Notfallplanung_Zentralraum_13.1883_47.8988_326.pdf



UTM: 33 T easting 363.80 km northing 5307.40 km
UTM-Grid-width = 100m



Map data © OpenStreetMap contributors

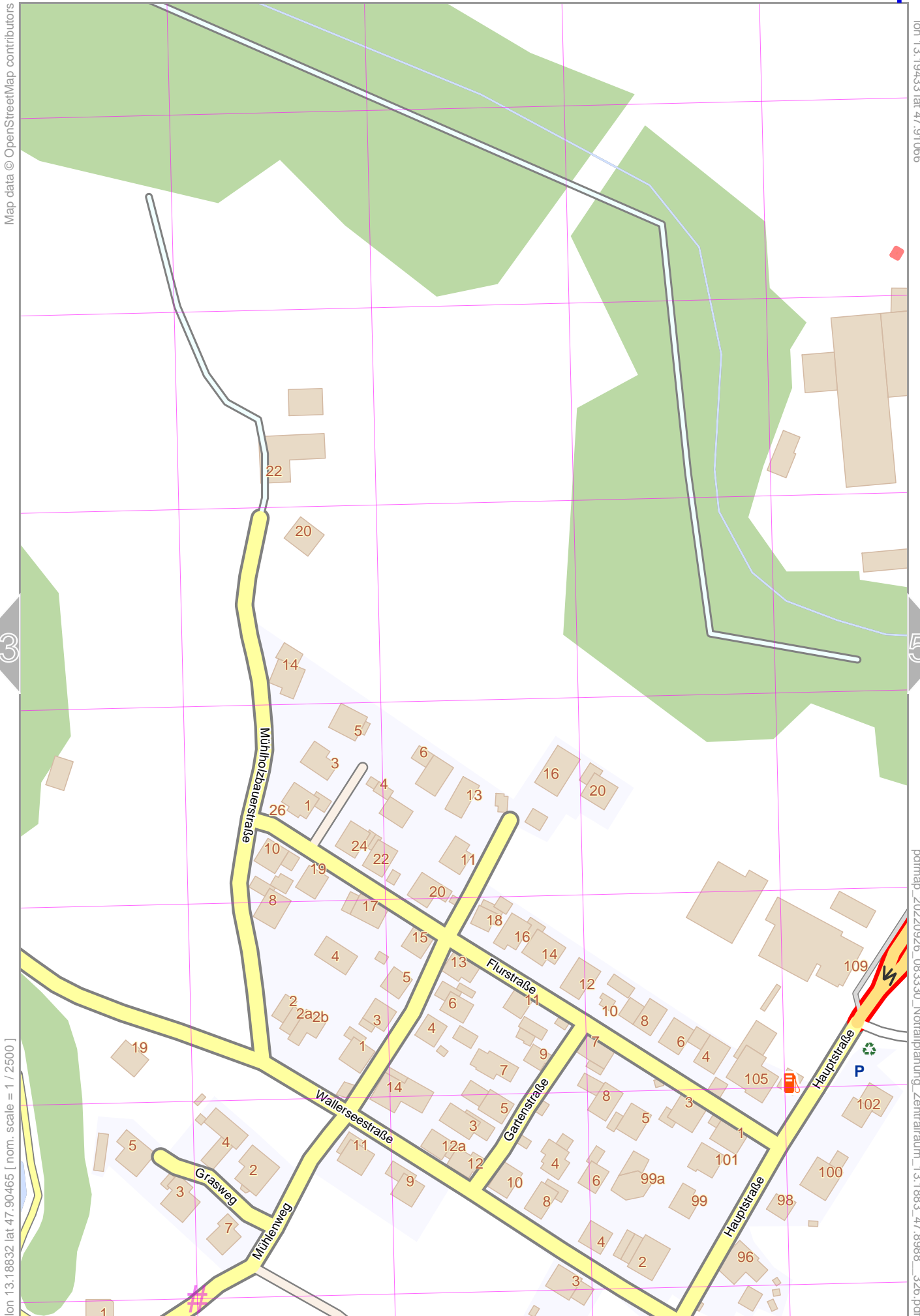
lon 13.18865 lat 47.91066

lon 13.18263 lat 47.90465 [nom. scale = 1 / 2500]

pdfmap_20220926_083330_Notfallplanung_Zentralraum_13.1883_47.8988_326.pdf

UTM: 33 T easting 364.20 km northing 5307.40 km
UTM-Grid-width = 100m

Notfallplanung Zentralraum



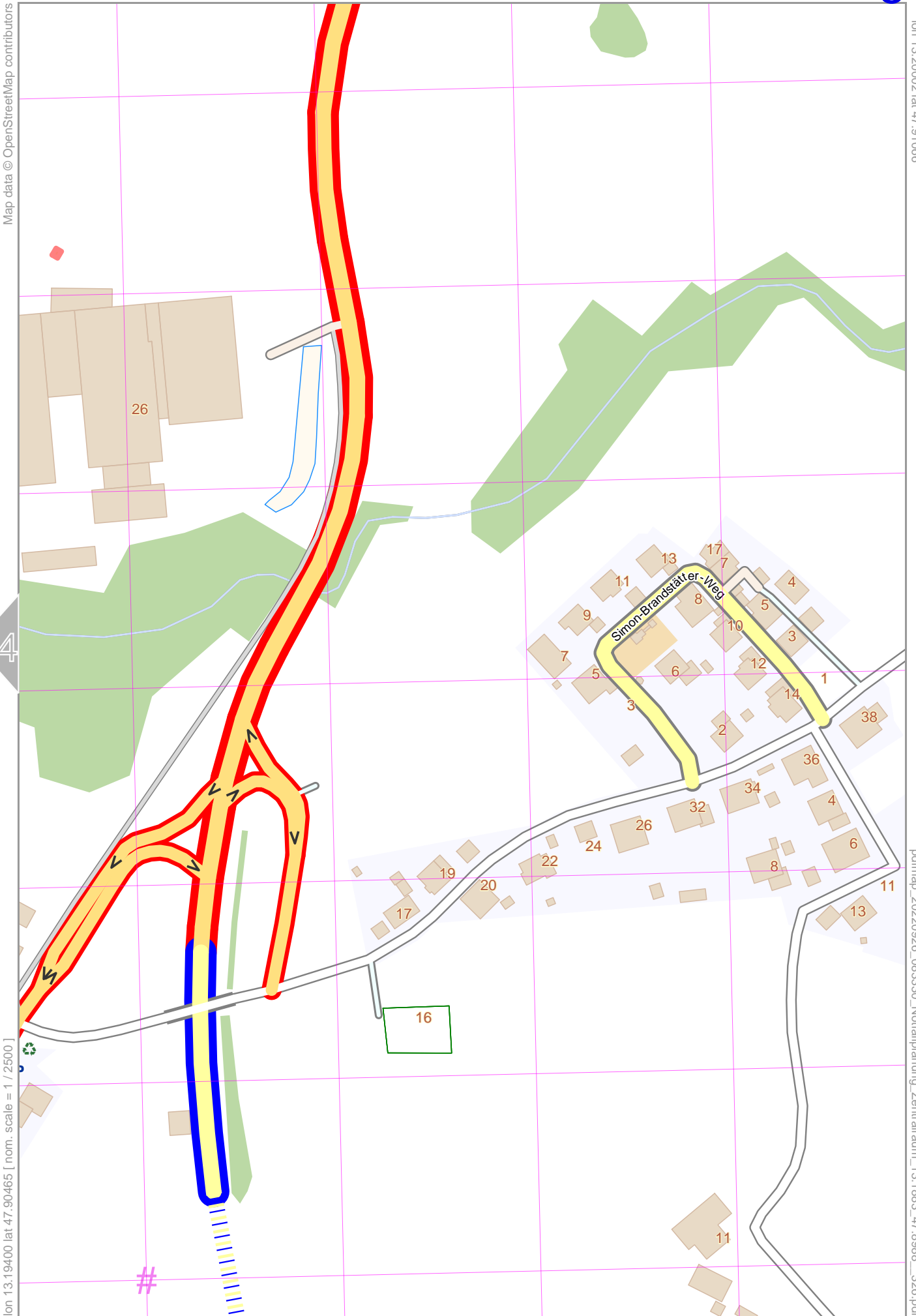
Map data © OpenStreetMap contributors

lon 13.19433 lat 47.91066

lon 13.18832 lat 47.90465 [nom. scale = 1 / 2500]

pdfmap_20220926_083330_Notfallplanung_Zentralraum_13.1883_47.8988_326.pdf

UTM: 33 T easting 364.70 km northing 5307.30 km
UTM-Grid-width = 100m



Map data © OpenStreetMap contributors

lon 13.20002 lat 47.91066

lon 13.19400 lat 47.90465 [nom. scale = 1 / 2500]

pdfmap_20220926_083330_Notfallplanung_Zentralraum_13.1883_47.8988_326.pdf

UTM: 33 T easting 365.10 km northing 5307.30 km
UTM-Grid-width = 100m



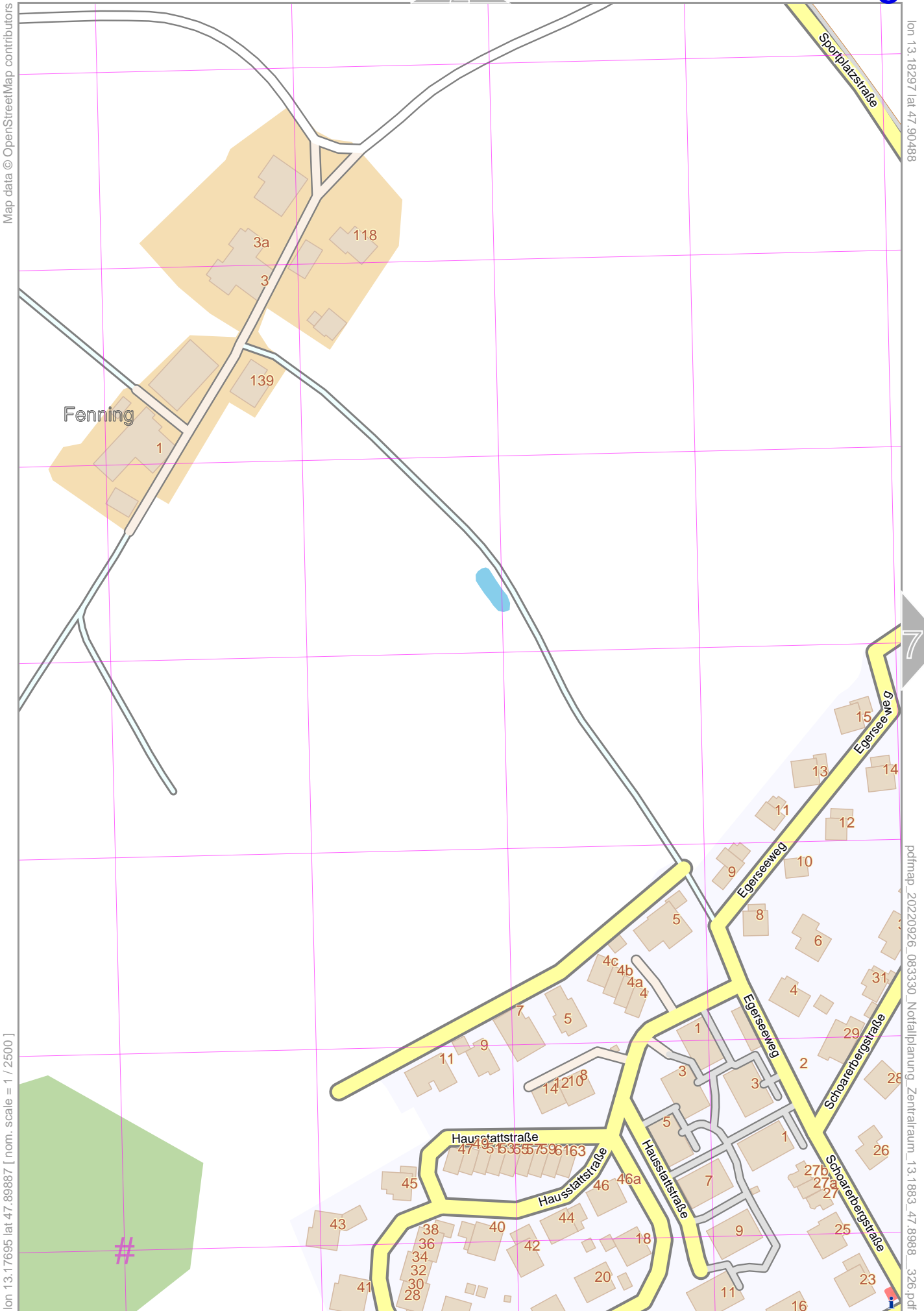
 www.milvusmap.eu

 © creative commons

Notfallplanung Zentralraum

2

6



Map data © OpenStreetMap contributors

lon 13.18297 lat 47.90488

lon 13.17695 lat 47.89887 [nom. scale = 1 / 2500]

pdfmap_20220926_083330_Notfallplanung_Zentralraum_13.1883_47.8988_326.pdf

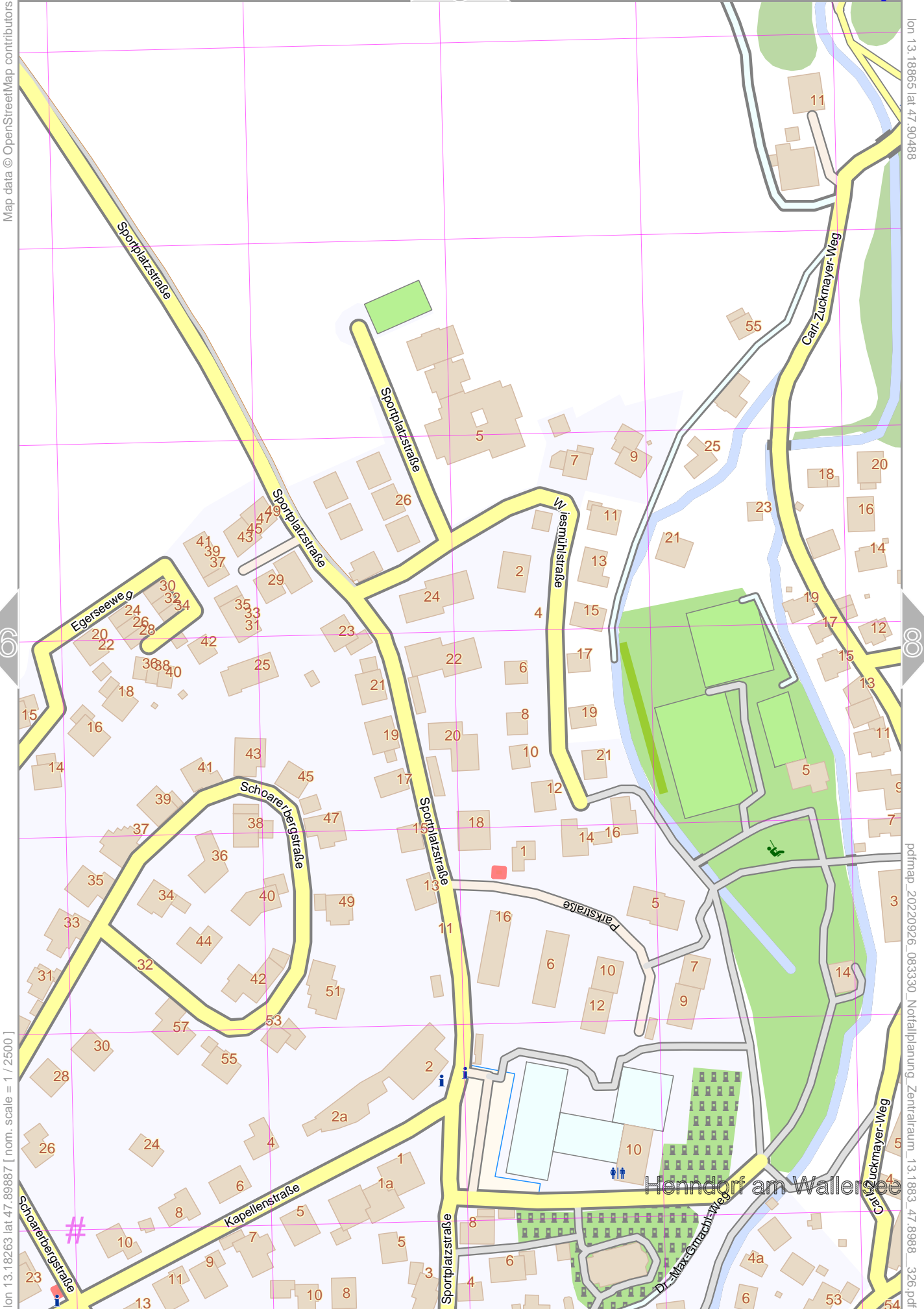
UTM: 33 T easting 363.80 km northing 5306.70 km
UTM-Grid-width = 100m

10

Notfallplanung Zentralraum

3

7



Map data © OpenStreetMap contributors

lon 13.18865 lat 47.90488

lon 13.18263 lat 47.89887 [nom. scale = 1 / 2500]

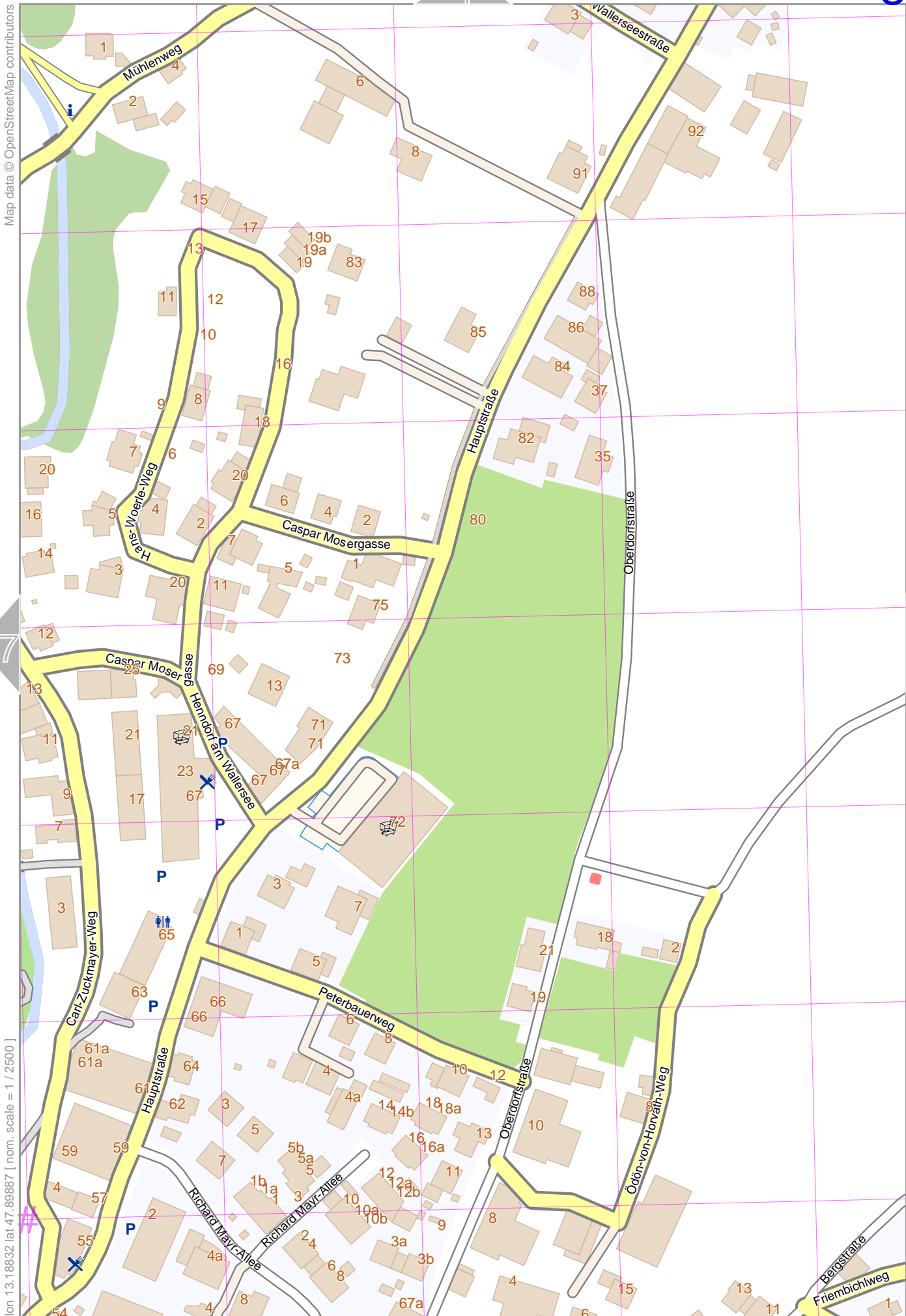
pdfmap_20220926_083330_Notfallplanung_Zentralraum_13.1883_47.8988_326.pdf

UTM: 33 T easting 364.20 km northing 5306.70 km
UTM-Grid-width = 100m

11

Notfallplanung Zentralraum

4



Map data © OpenStreetMap contributors

lon 13.19433 lat 47.90488

lon 13.18832 lat 47.89887 [nom. scale = 1 / 2500]

pdfmap_20220926_083330_Notfallplanung_Zentralraum_13.1883_47.8988_326.pdf

UTM: 33 T easting 364.60 km northing 5306.70 km
UTM-Grid-width = 100m

12

Notfallplanung Zentralraum

5

9

Map data © OpenStreetMap contributors

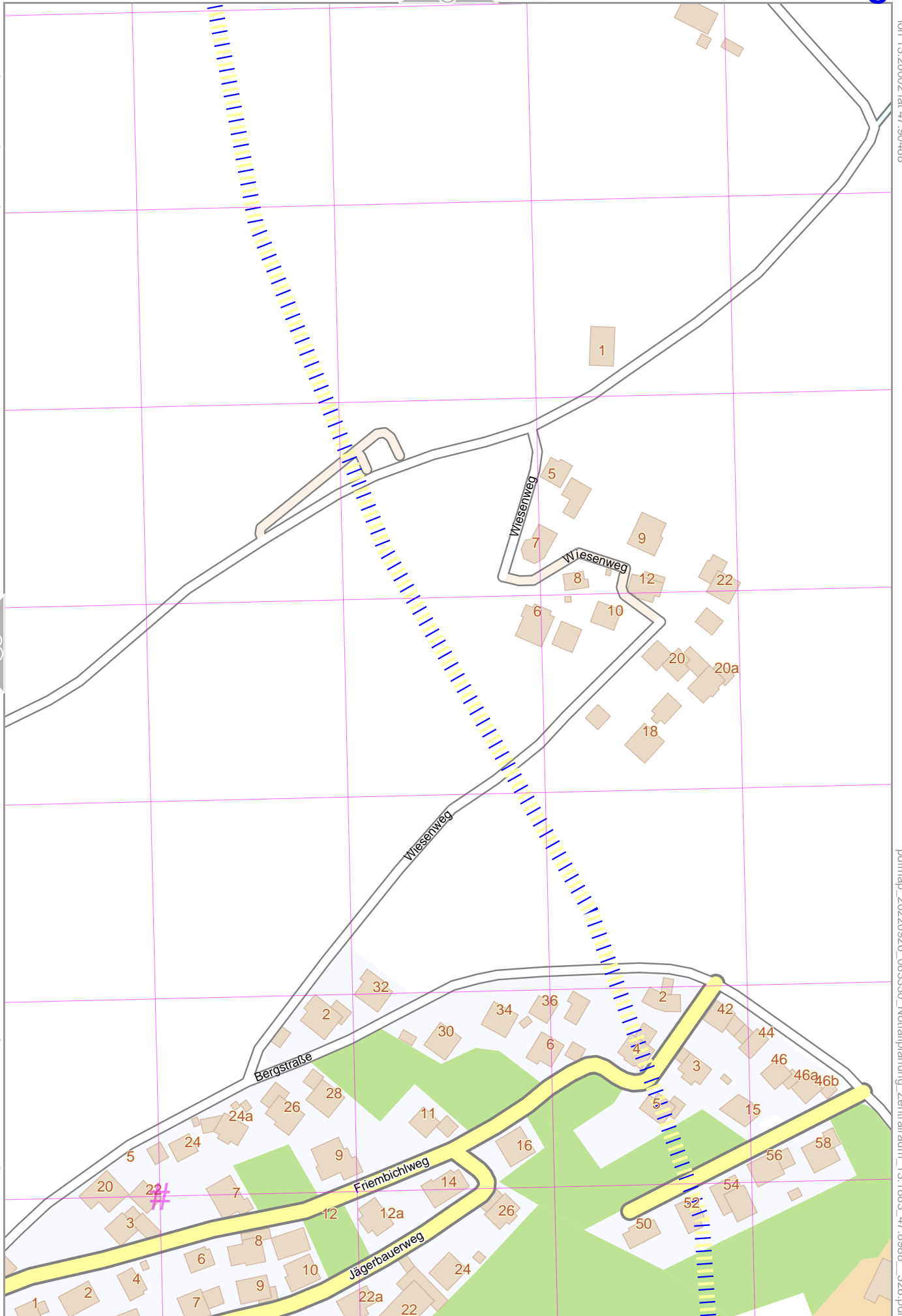
lon 13.20002 lat 47.90488

lon 13.19400 lat 47.89887 [nom. scale = 1 / 2500]

pdfmap_20220926_083330_Notfallplanung_Zentralraum_13.1883_47.8988_326.pdf

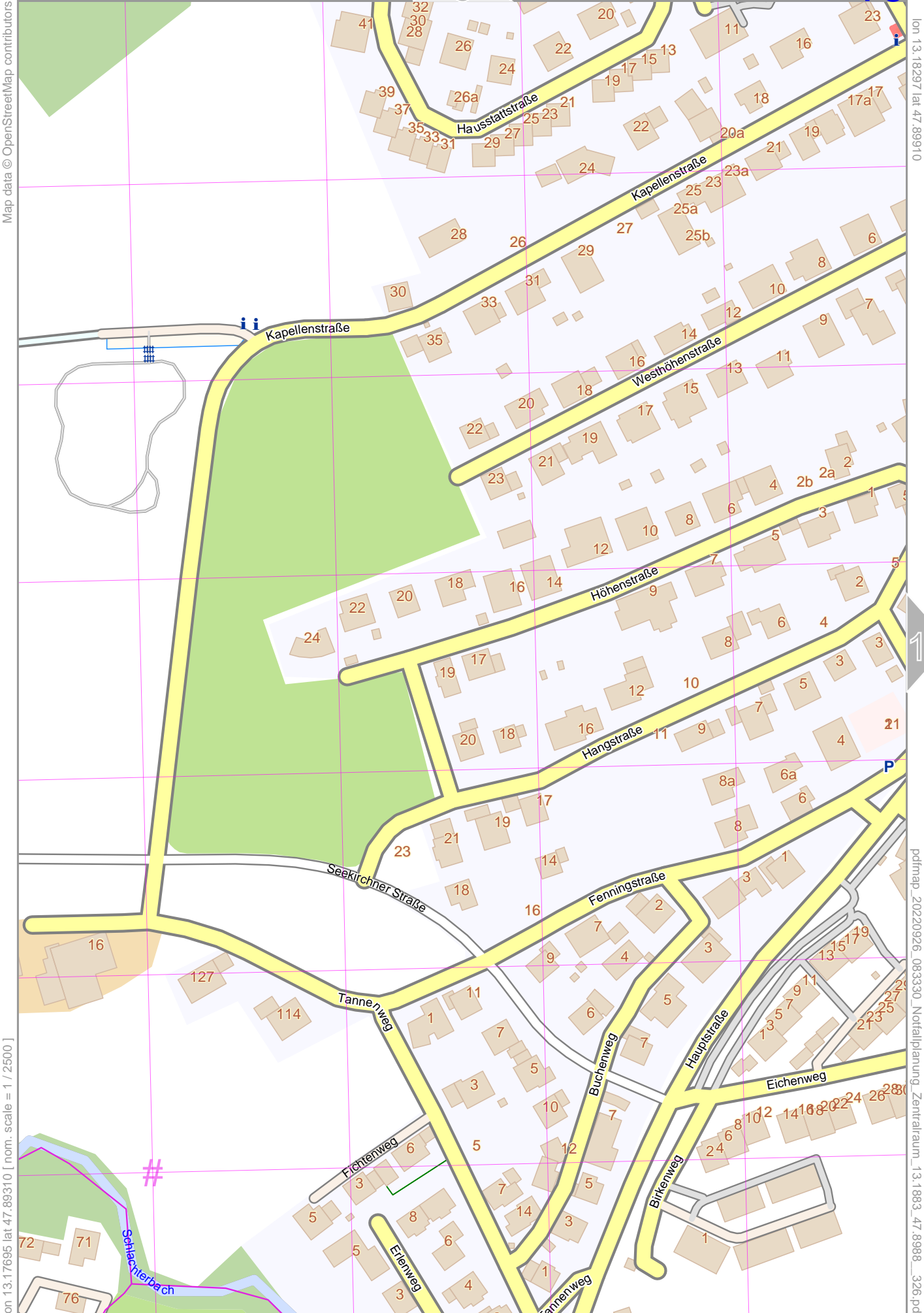
UTM: 33 T easting 365.10 km northing 5306.70 km
UTM-Grid-width = 100m

13



Notfallplanung Zentralraum

10



Map data © OpenStreetMap contributors

lon 13.18297 lat 47.89910

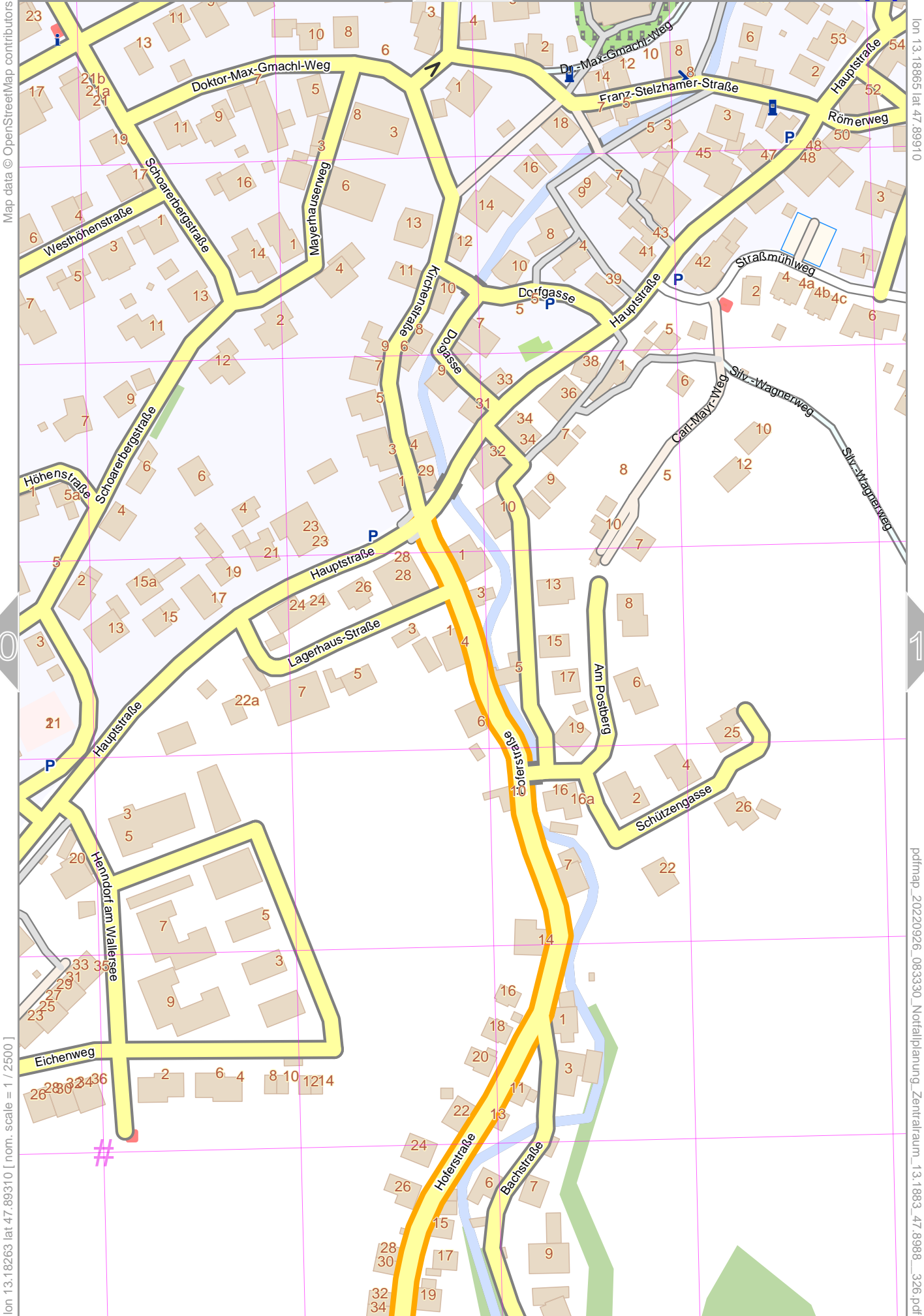
lon 13.17695 lat 47.89310 [nom. scale = 1 / 2500]

pdfmap_20220926_083330_Notfallplanung_Zentralraum_13.1883_47.8988_326.pdf

UTM: 33 T easting 363.80 km northing 5306.10 km
UTM-Grid-width = 100m

14

Notfallplanung Zentralraum



Map data © OpenStreetMap contributors

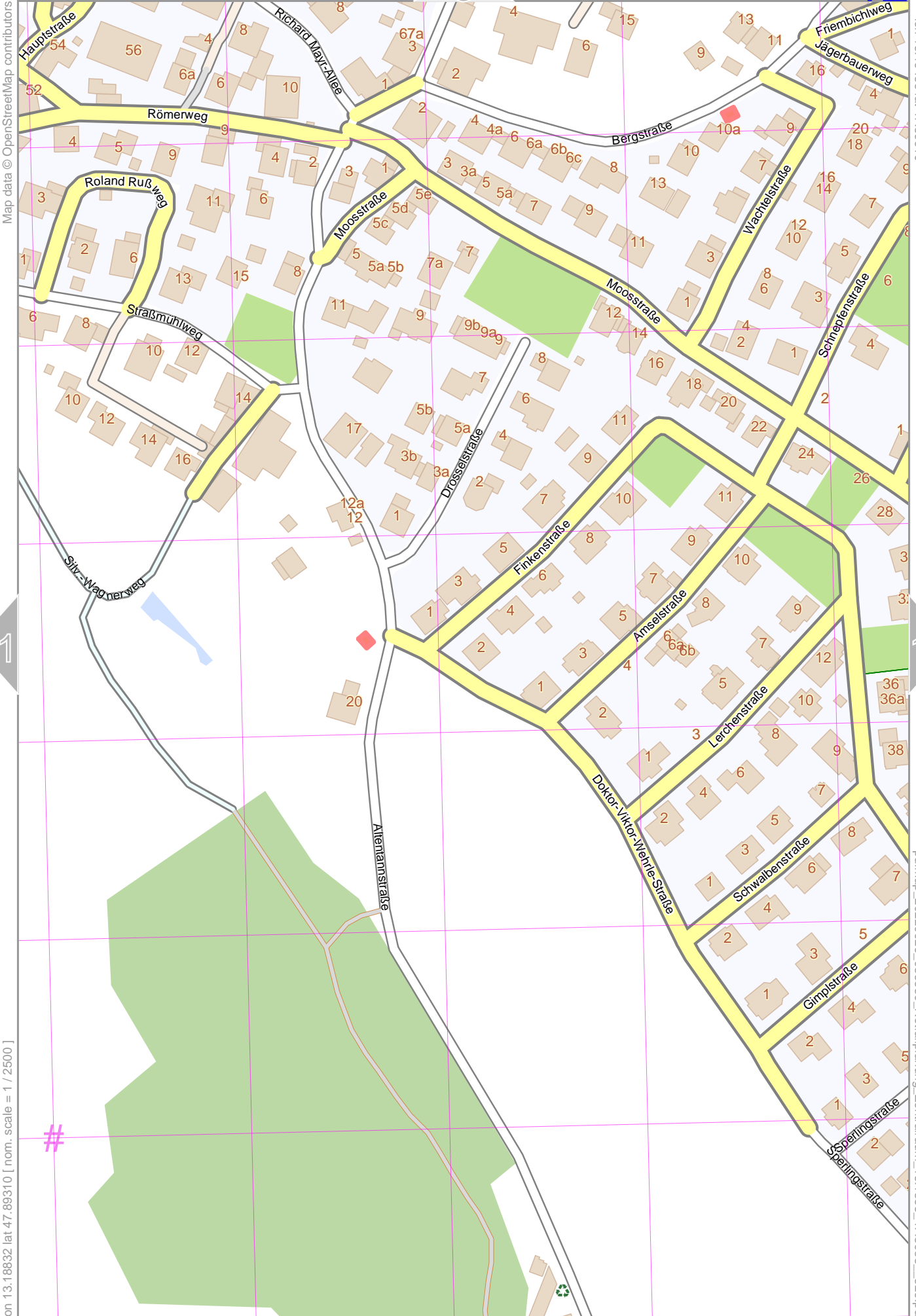
lon 13.18865 lat 47.89910

lon 13.18263 lat 47.89310 [nom. scale = 1 / 2500]

UTM: 33 T easting 364.20 km northing 5306.10 km
UTM-Grid-width = 100m

pdfmap_20220926_083330_Notfallplanung_Zentralraum_13.1883_47.8988_326.pdf

Notfallplanung Zentralraum



Map data © OpenStreetMap contributors

lon 13.19433 lat 47.89910

lon 13.18832 lat 47.89310 [nom. scale = 1 / 2500]

pdfmap_20220926_083330_Notfallplanung_Zentralraum_13.1883_47.8988_326.pdf

UTM: 33 T easting 364.60 km northing 5306.10 km
UTM-Grid-width = 100m

Notfallplanung Zentralraum



Map data © OpenStreetMap contributors

lon 13.20002 lat 47.89910

12

9

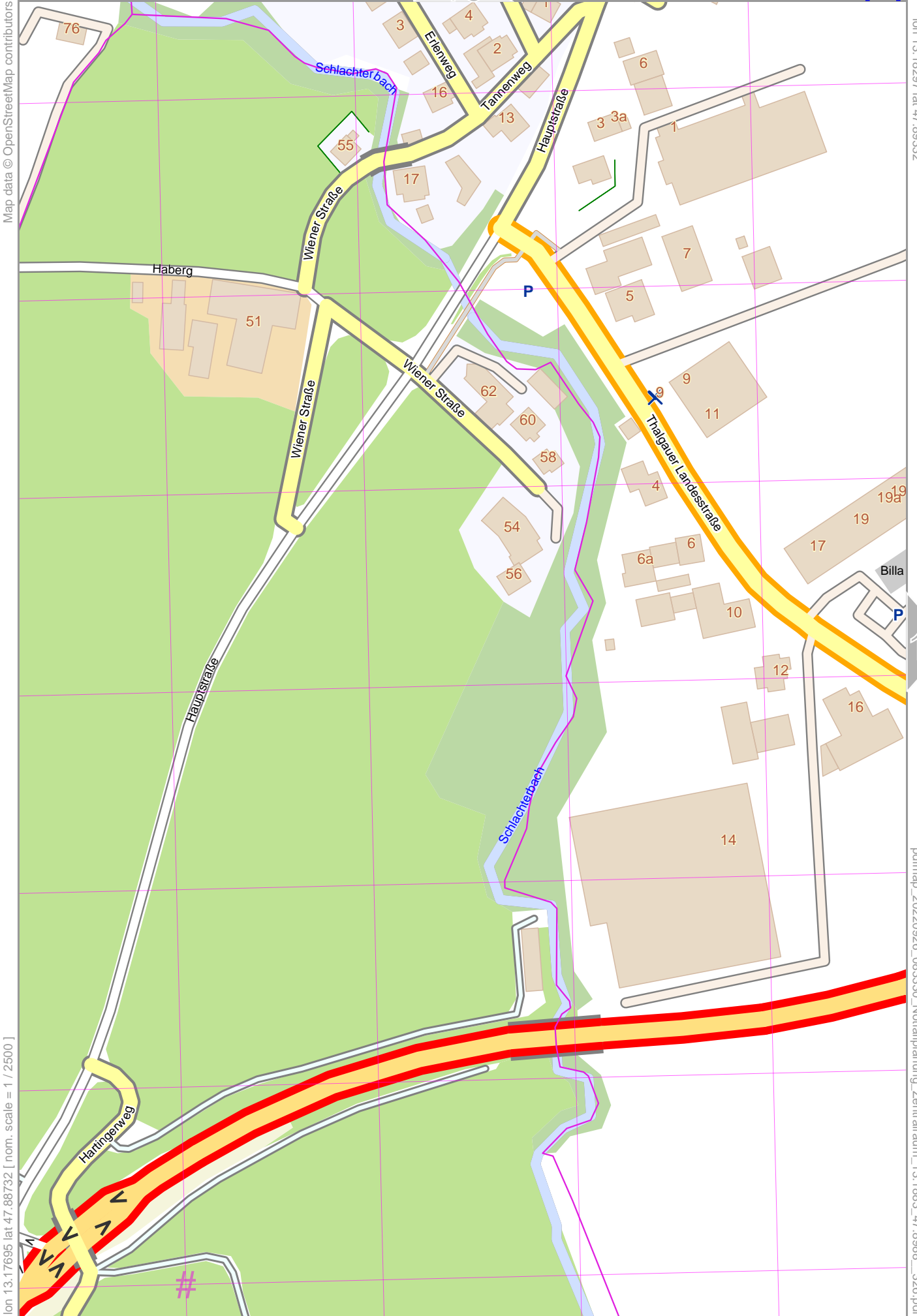
17

lon 13.19400 lat 47.89310 [nom. scale = 1 / 2500]

pdfmap_20220926_083330_Notfallplanung_Zentralraum_13.1883_47.8988_326.pdf

UTM: 33 T easting 365.10 km northing 5306.00 km
UTM-Grid-width = 100m

Notfallplanung Zentralraum



Map data © OpenStreetMap contributors

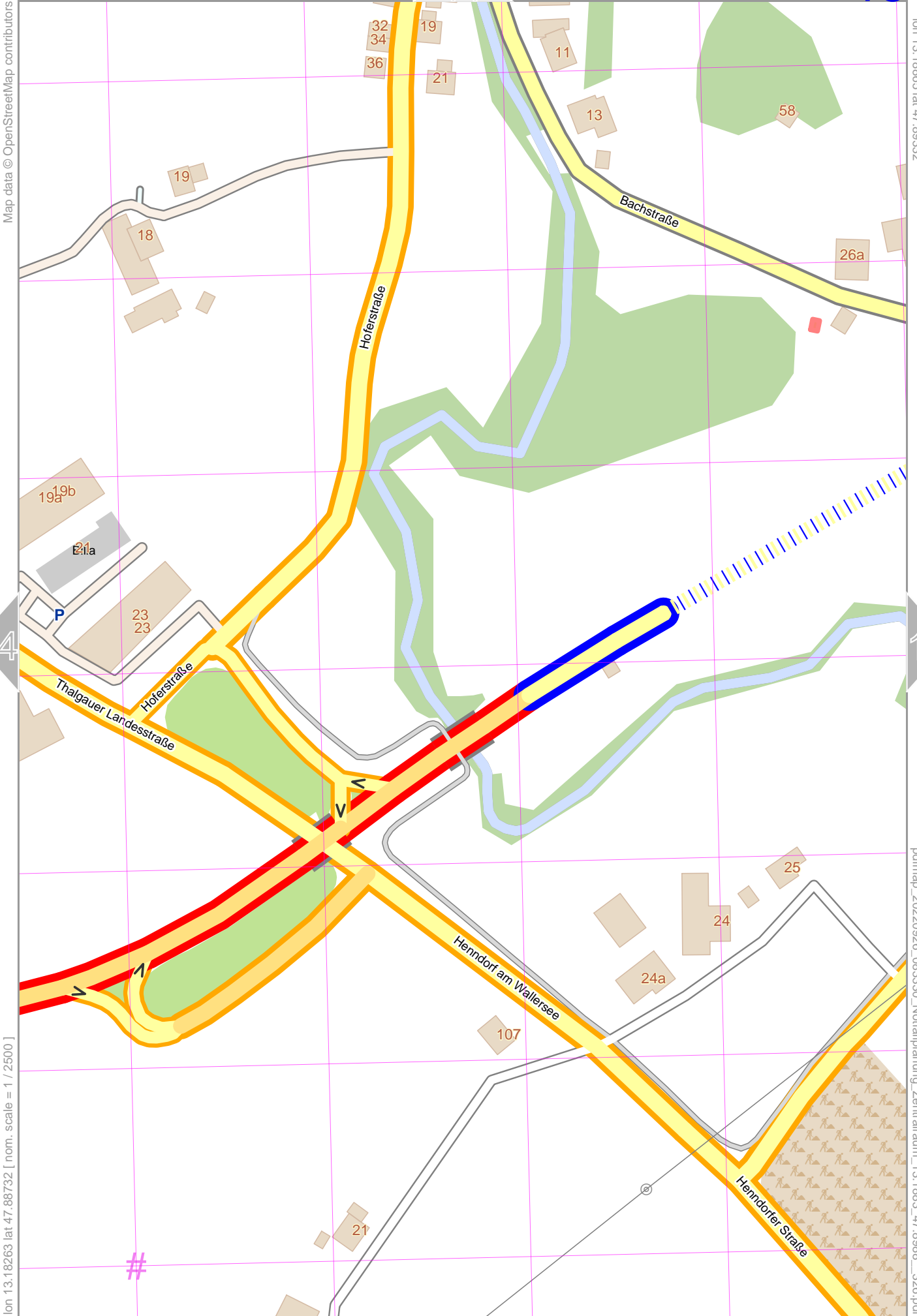
lon 13.18297 lat 47.89332

[lon 13.17695 lat 47.88732 | nom. scale = 1 / 2500]

pdfmap_20220926_083330_Notfallplanung_Zentralraum_13.1883_47.8988_326.pdf

UTM: 33 T easting 363.80 km northing 5305.40 km
UTM-Grid-width = 100m

Notfallplanung Zentralraum



Map data © OpenStreetMap contributors

lon 13.18865 lat 47.89332

14

16

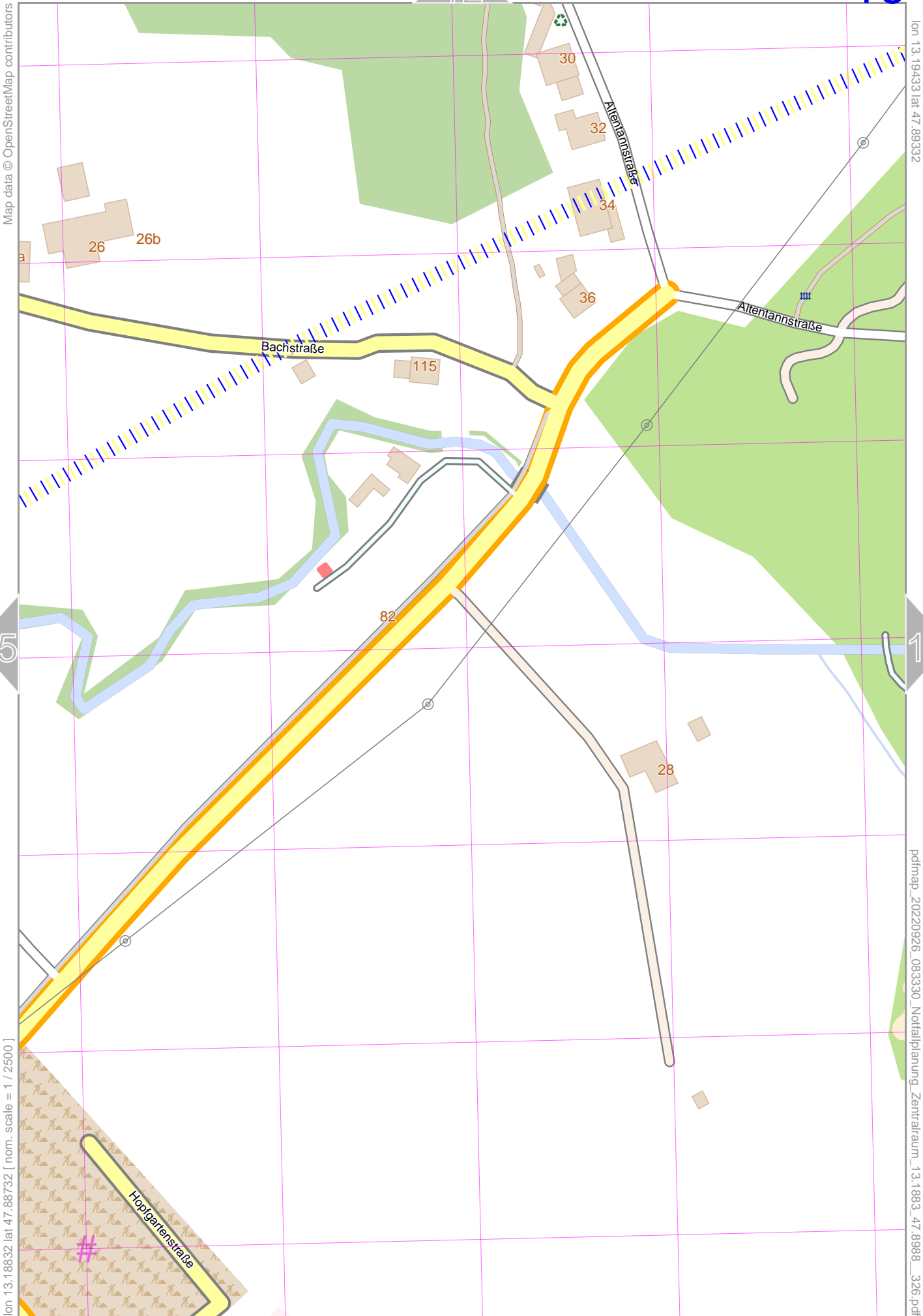
lon 13.18263 lat 47.88732 [nom. scale = 1 / 2500]

pdfmap_20220926_083330_Notfallplanung_Zentralraum_13.1883_47.8988_326.pdf

UTM: 33 T easting 364.20 km northing 5305.40 km
UTM-Grid-width = 100m

Notfallplanung Zentralraum

16



Map data © OpenStreetMap contributors

lon 13.19433 lat 47.89332

lon 13.18832 lat 47.88732 [nom. scale = 1 / 2500]

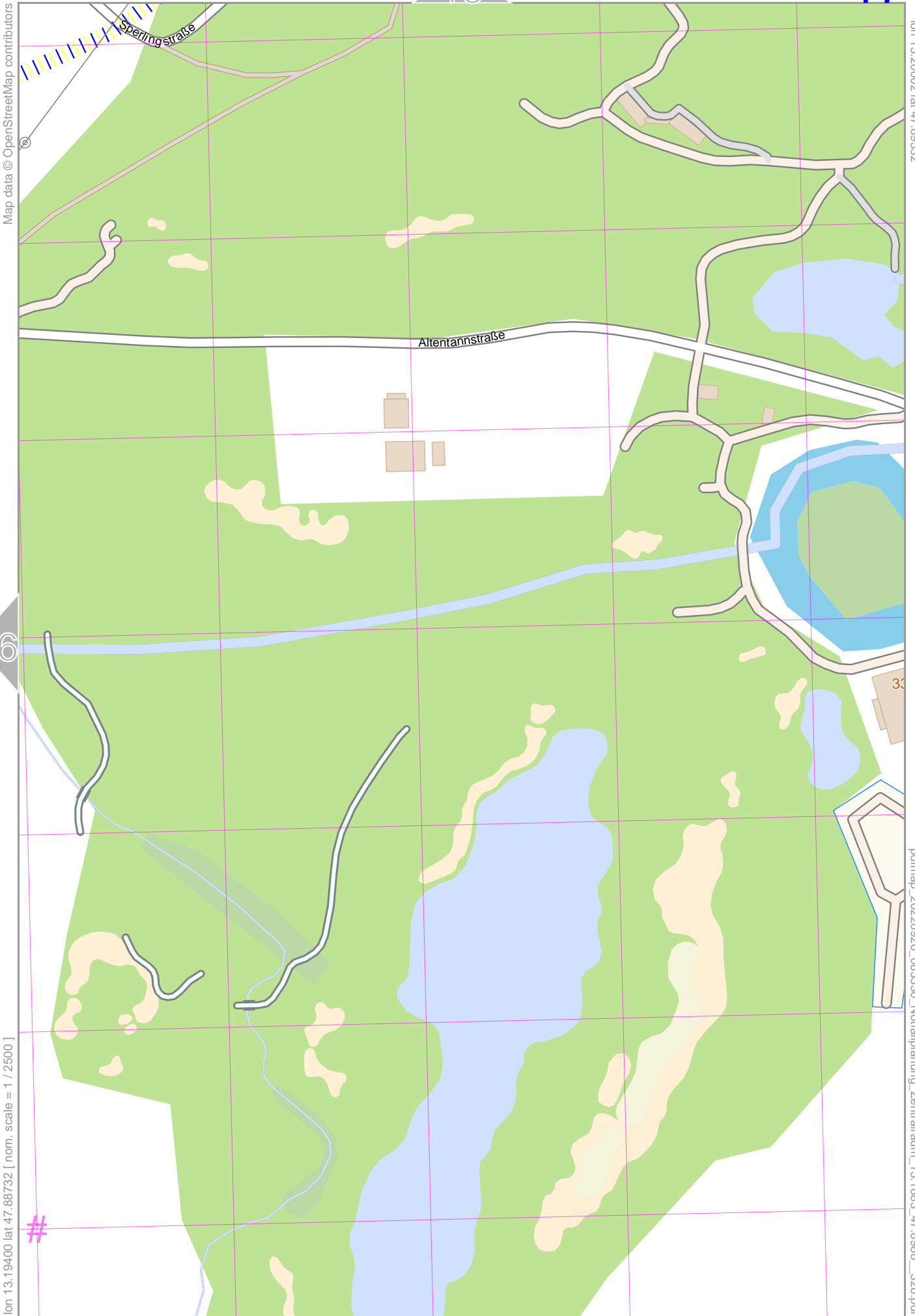
pdfmap_20220926_083330_Notfallplanung_Zentralraum_13.1883_47.8988_326.pdf

UTM: 33 T easting 364.60 km northing 5305.40 km
UTM-Grid-width = 100m

Notfallplanung Zentralraum

13

17



Map data © OpenStreetMap contributors

lon 13.20002 lat 47.89332

lon 13.19400 lat 47.88732 [nom. scale = 1 / 2500]

pdfmap_20220926_083330_Notfallplanung_Zentralraum_13:1883_47.8988_326.pdf

UTM: 33 T easting 365.00 km northing 5305.40 km
UTM-Grid-width = 100m