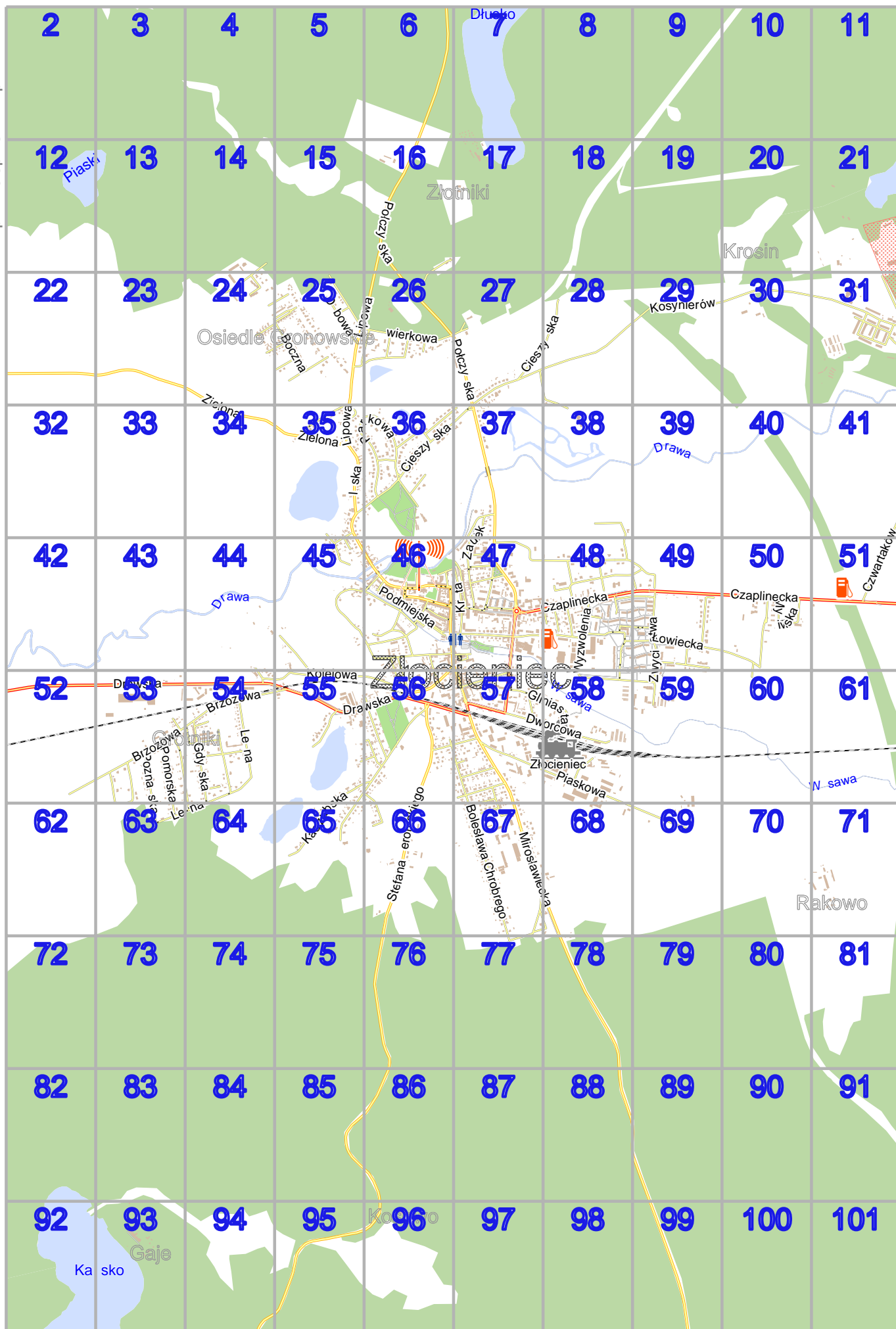


Złocieniec 1/2500

lon 16.04470 lat 53.56094

Map data © OpenStreetMap contributors



lon 15.97684 lat 53.50097
[nom. scale = 1 / 25000]

Map data © OpenStreetMap contributors

lon 15.98362 lat 53.56094

Byty

Gronowska

3

[lon 15.97684 lat 53.55495 | nom. scale = 1 / 2500]

pdfmap_20220923_131803_Zlocieniec_1_2500_16.0107_53.5309_800.pdf

0 10 m 100 m 130 m

12

Zlocieniec 1/2500

Map data © OpenStreetMap contributors


lon 15.99041 lat 53.56094

2

4

[lon 15.99362 lat 53.55495 | nom. scale = 1 / 2500]

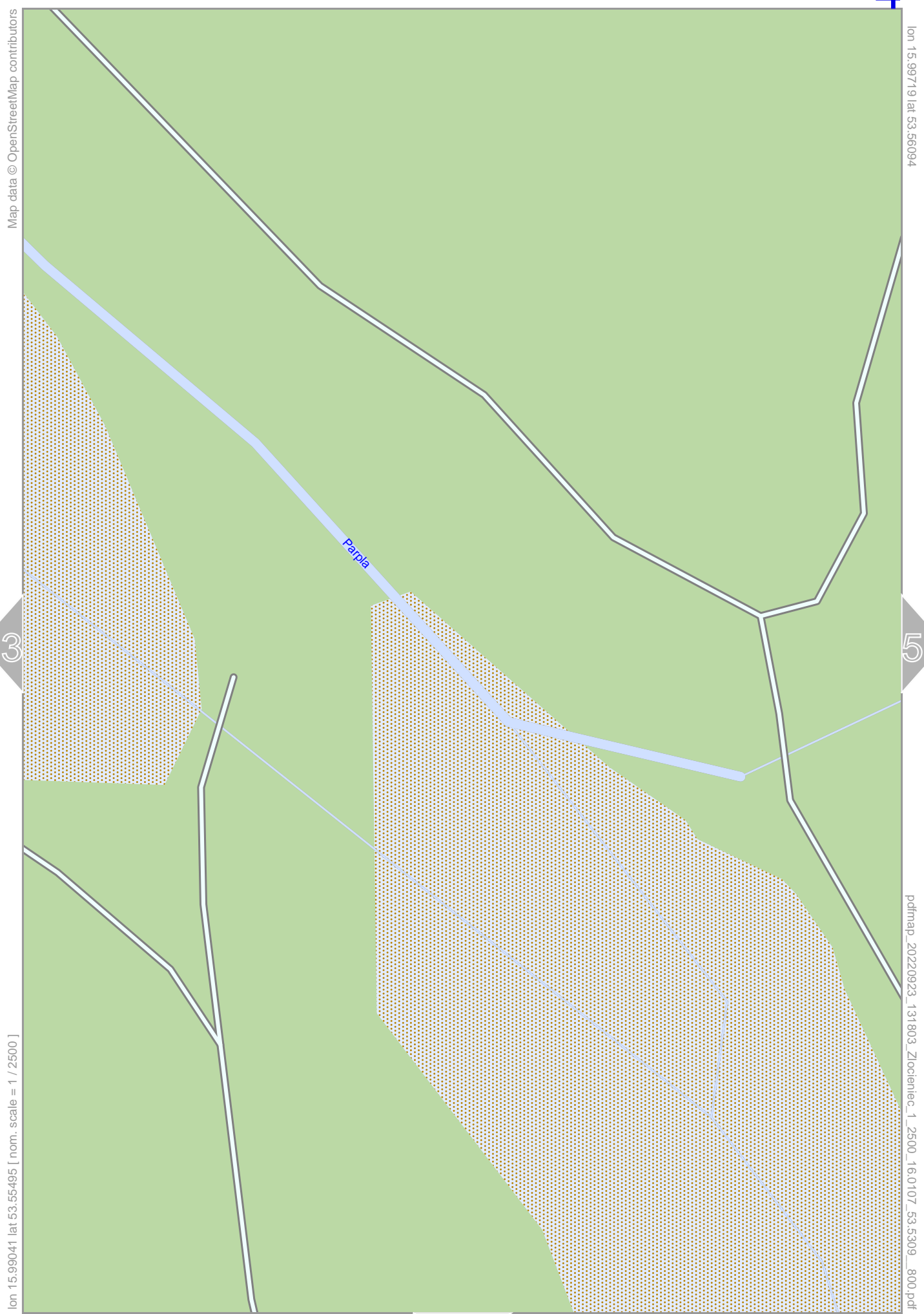
pdfmap_20220923_131803_Zlocieniec_1_2500_16.0107_53.5309_800.pdf



13



Zlocieniec 1/2500




Map data © OpenStreetMap contributors

lon 15.99719 lat 53.56094

lon 15.99041 lat 53.55495 [nom. scale = 1 / 2500]

pdfmap_20220923_131803_Zlocieniec_1_2500_16.0107_53.5309_800.pdf





Map data © OpenStreetMap contributors

lon 16.00398 lat 53.56094

lon 15.99719 lat 53.55495 [nom. scale = 1 / 2500]

pdfmap_20220923_131803_Zlocieniec_1_2500_16.0107_53.5309_800.pdf

0 10 m 100 m 130 m

15

Map data © OpenStreetMap contributors

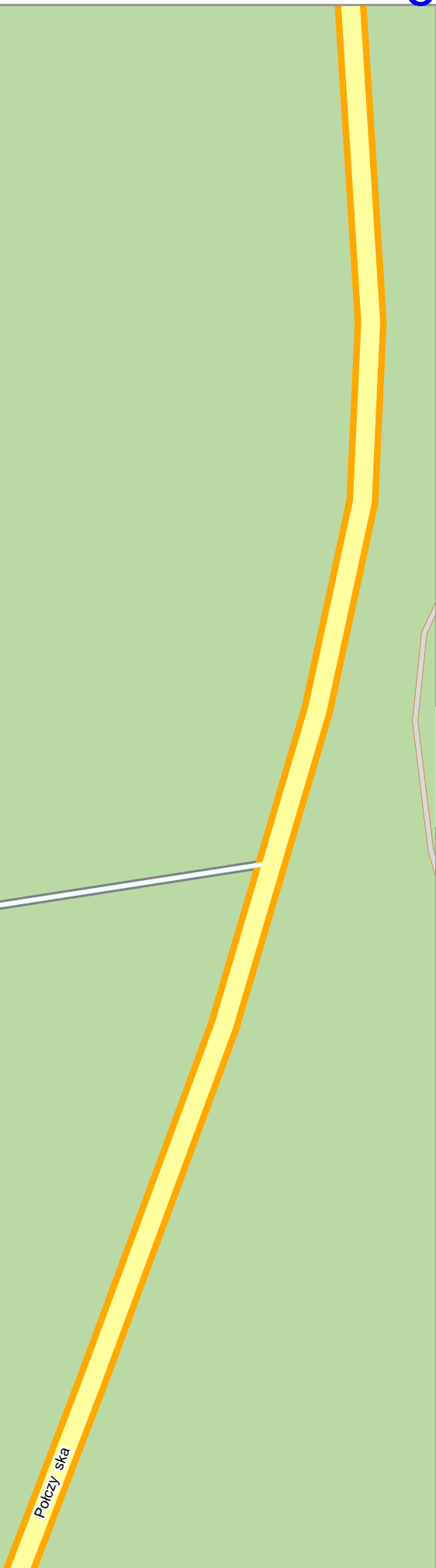
lon 16.01077 lat 53.56094



lon 16.00399 lat 53.55495 [nom. scale = 1 / 2500]

pdfmap_20220923_131803_Zlocieniec_1_2500_16.0107_53.5309_800.pdf

0 10 m 100 m 130 m





Zlocieniec 1/2500

8

Map data © OpenStreetMap contributors

lon 16.02434 lat 53.56094

lon 16.01755 lat 53.55495 [nom. scale = 1 / 2500]

pdfmap_20220923_131803_Zlocieniec_1_2500_16.0107_53.5309_800.pdf

0 10 m 100 m 130 m

18

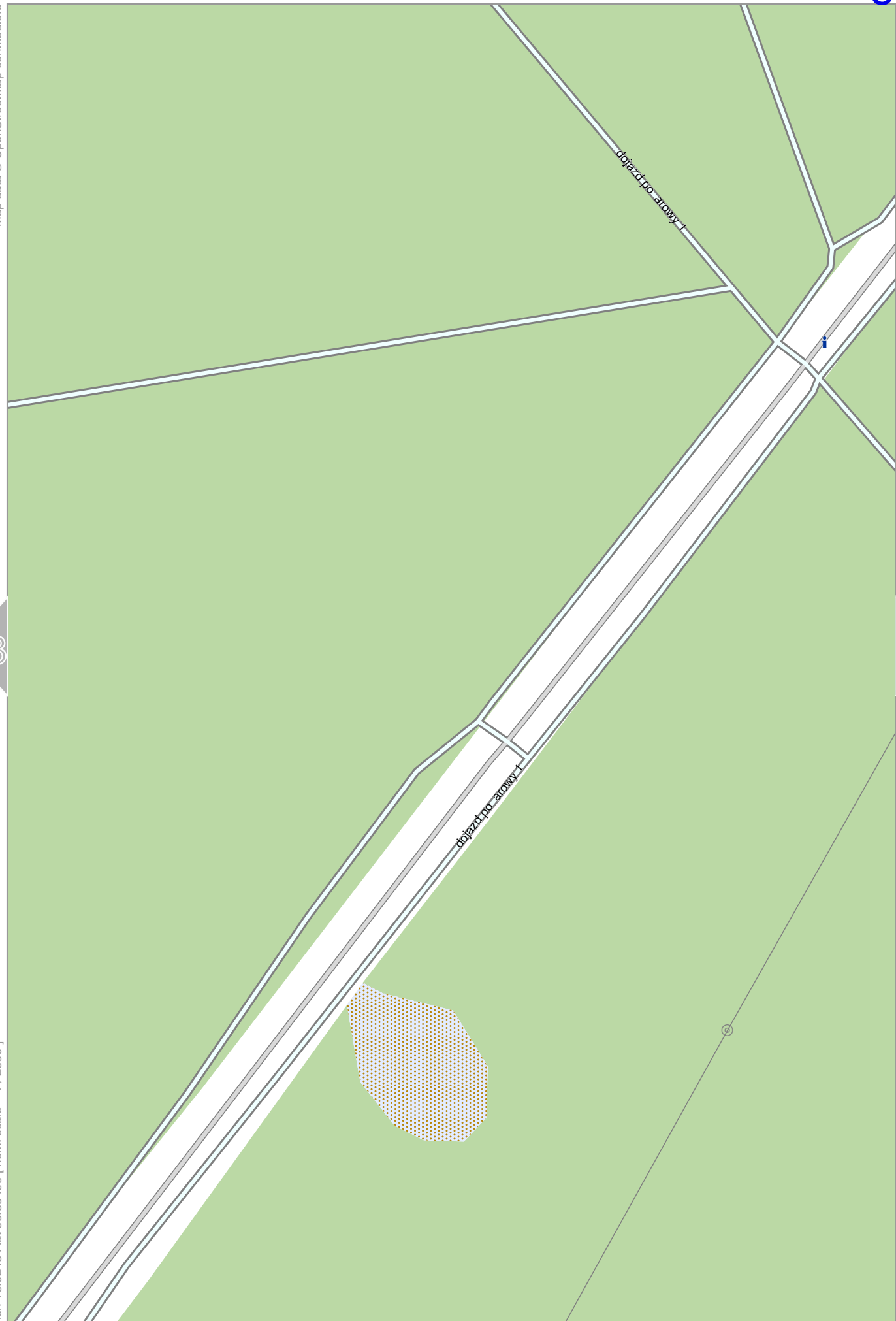
 www.milvusmap.eu

 © creative commons



Map data © OpenStreetMap contributors

lon 16.03113 lat 53.56094



lon 16.02434 lat 53.55495 [nom. scale = 1 / 2500]

10

pdfmap_20220923_131803_Zlocieniec_1_2500_16.0107_53.5309_800.pdf

0 10 m 100 m 130 m

19

Map data © OpenStreetMap contributors

lon 16.03791 lat 53.56094

dojazd po arowy 1

lon 16.03113 lat 53.55495 [nom. scale = 1 / 2500]

pdfmap_20220923_131803_Zlocieniec_1_2500_16.0107_53.5309_800.pdf

0 10 m 100 m 130 m

20



Map data © OpenStreetMap contributors

lon 15.98362 lat 53.55495

Piaski

[lon 15.97684 lat 53.54895 | nom. scale = 1 / 2500]

pdfmap_20220923_131803_Zlocieniec_1_2500_16.0107_53.5309_800.pdf

0 10 m 100 m 130 m

Map data © OpenStreetMap contributors

lon 15.99041 lat 53.55495

Piaski

Grodziska

12

14

[lon 15.99362 lat 53.54895 | nom. scale = 1 / 2500]

pdfmap_20220923_131803_Zlocieniec_1_2500_16.0107_53.5309_800.pdf

0 10 m 100 m 130 m

23

lon 15.997191 lat 53.55495

Map data © OpenStreetMap contributors

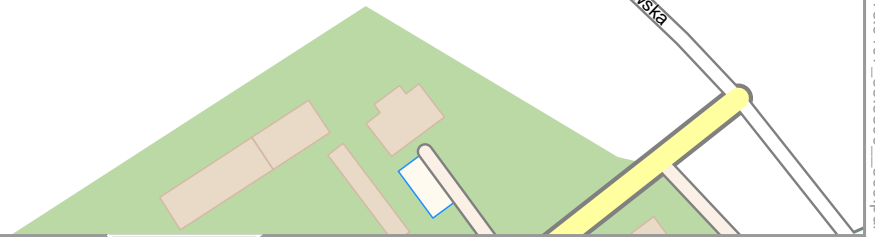
Gronowska

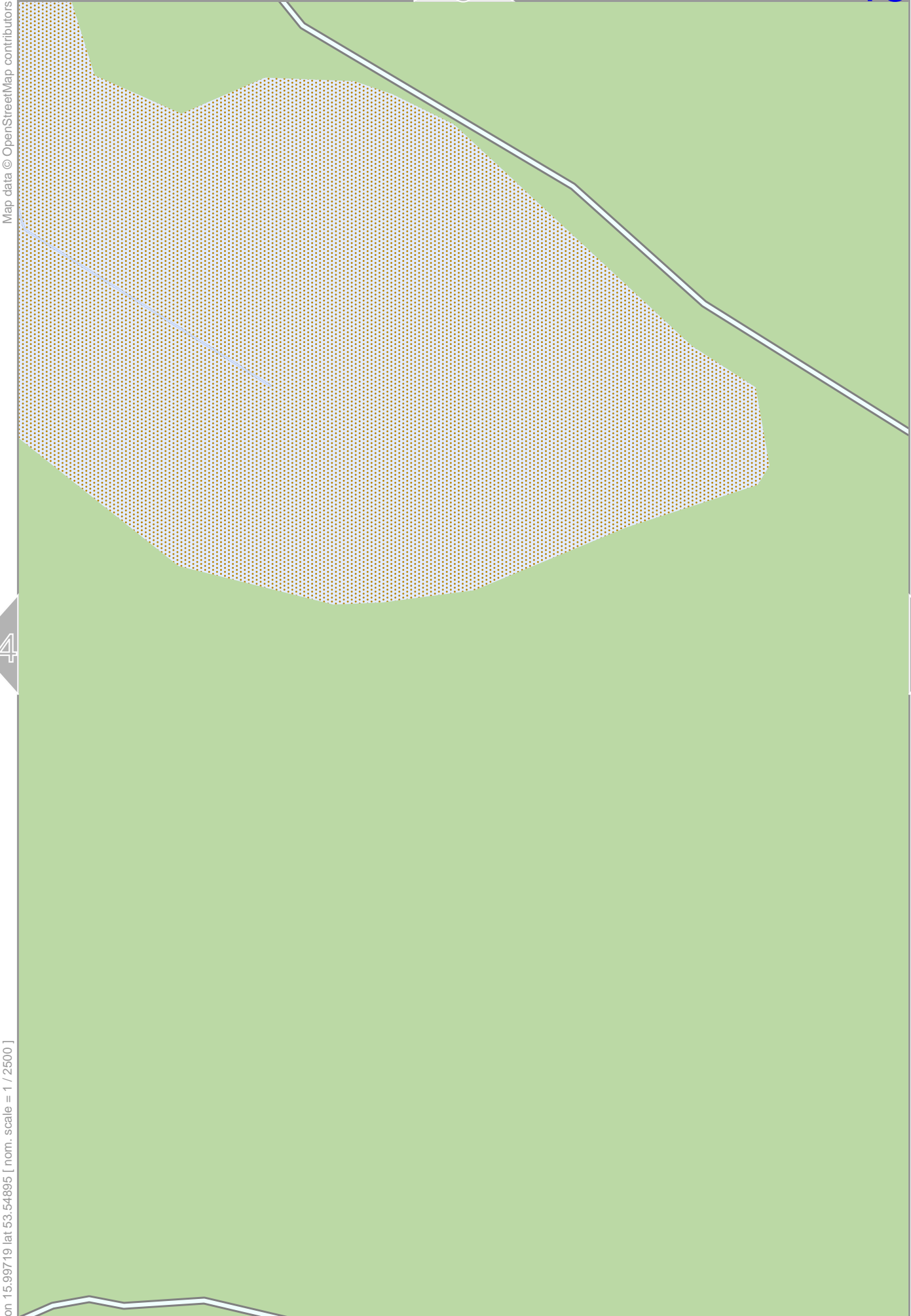
Gronowska

pdfmap_20220923_131803_Zlocieniec_1_2500_16.0107_53.5309_800.pdf

lon 15.99041 lat 53.54895 [nom. scale = 1 / 2500]

0 10 m 100 m 130 m





Map data © OpenStreetMap contributors

lon 16.00398 lat 53.55495

14

16

lon 15.99719 lat 53.54895 [nom. scale = 1 / 2500]

pdfmap_20220923_131803_Zlocieniec_1_2500_16.0107_53.5309_800.pdf



Map data © OpenStreetMap contributors

lon 16.01077 lat 53.55495

15

17

lon 16.00399 lat 53.54895 [nom. scale = 1 / 2500]

pdfmap_20220923_131803_Zlocieniec_1_2500_16.0107_53.5309_800.pdf



26



Map data © OpenStreetMap contributors

lon 16.01755 lat 53.55495



lon 16.01077 lat 53.54895 [nom. scale = 1 / 2500]

pdfmap_20220923_131803_Złocieniec_1_2500_16.0107_53.5309_800.pdf

0 10 m 100 m 130 m

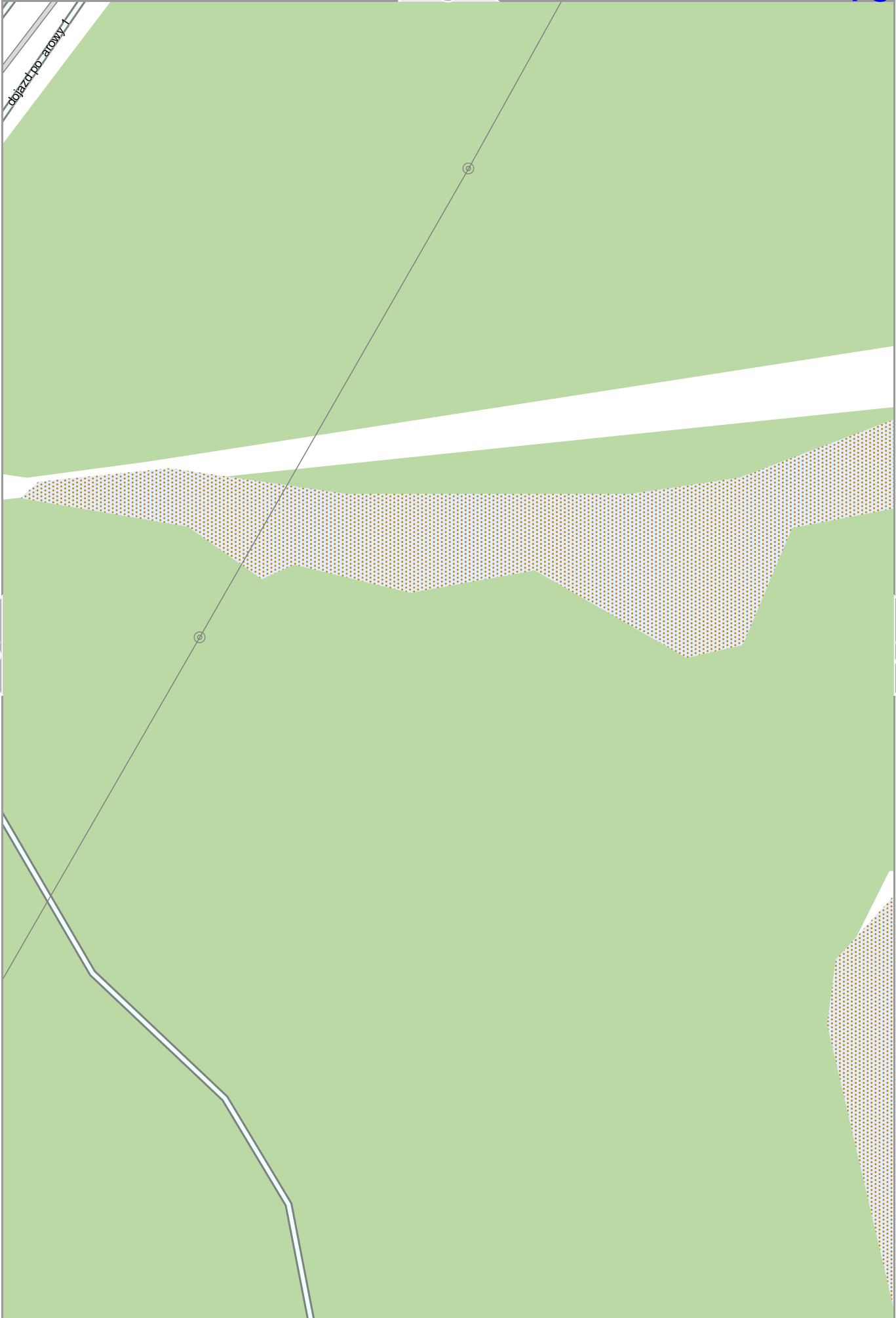
Map data © OpenStreetMap contributors

lon 16.03113 lat 53.55495

drogą po- atowy 1

lon 16.02434 lat 53.54895 [nom. scale = 1 / 2500]

pdfmap_20220923_131803_Zlocieniec_1_2500_16.0107_53.5309_800.pdf



Map data © OpenStreetMap contributors

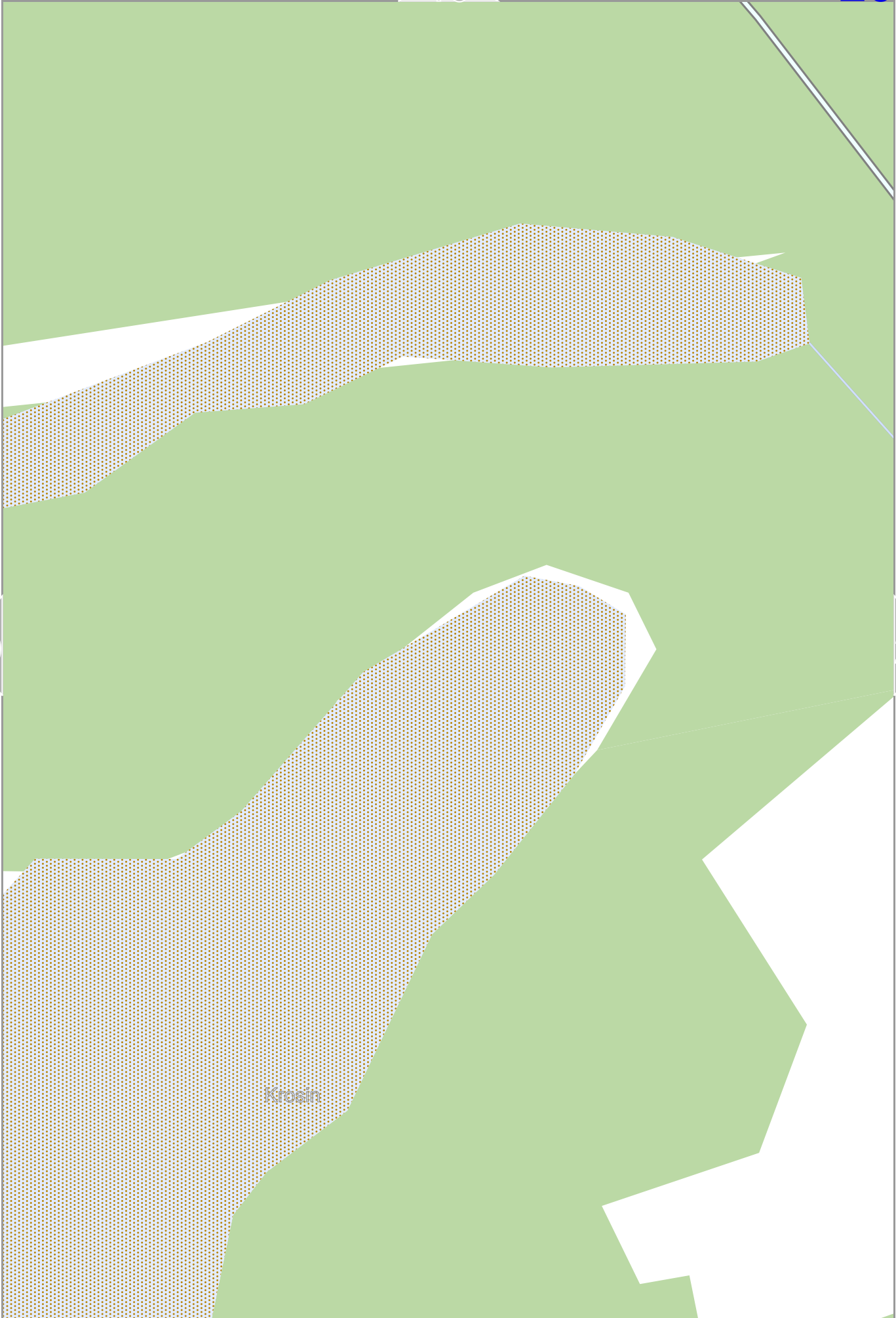
lon 16.03791 lat 53.55495

lon 16.03113 lat 53.54895 [nom. scale = 1 / 2500]

pdfmap_20220923_131803_Zlocieniec_1_2500_16.0107_53.5309_800.pdf

Krosin

0 10 m 100 m 130 m



Map data © OpenStreetMap contributors

lon 16.044701 lat 53.55495

20

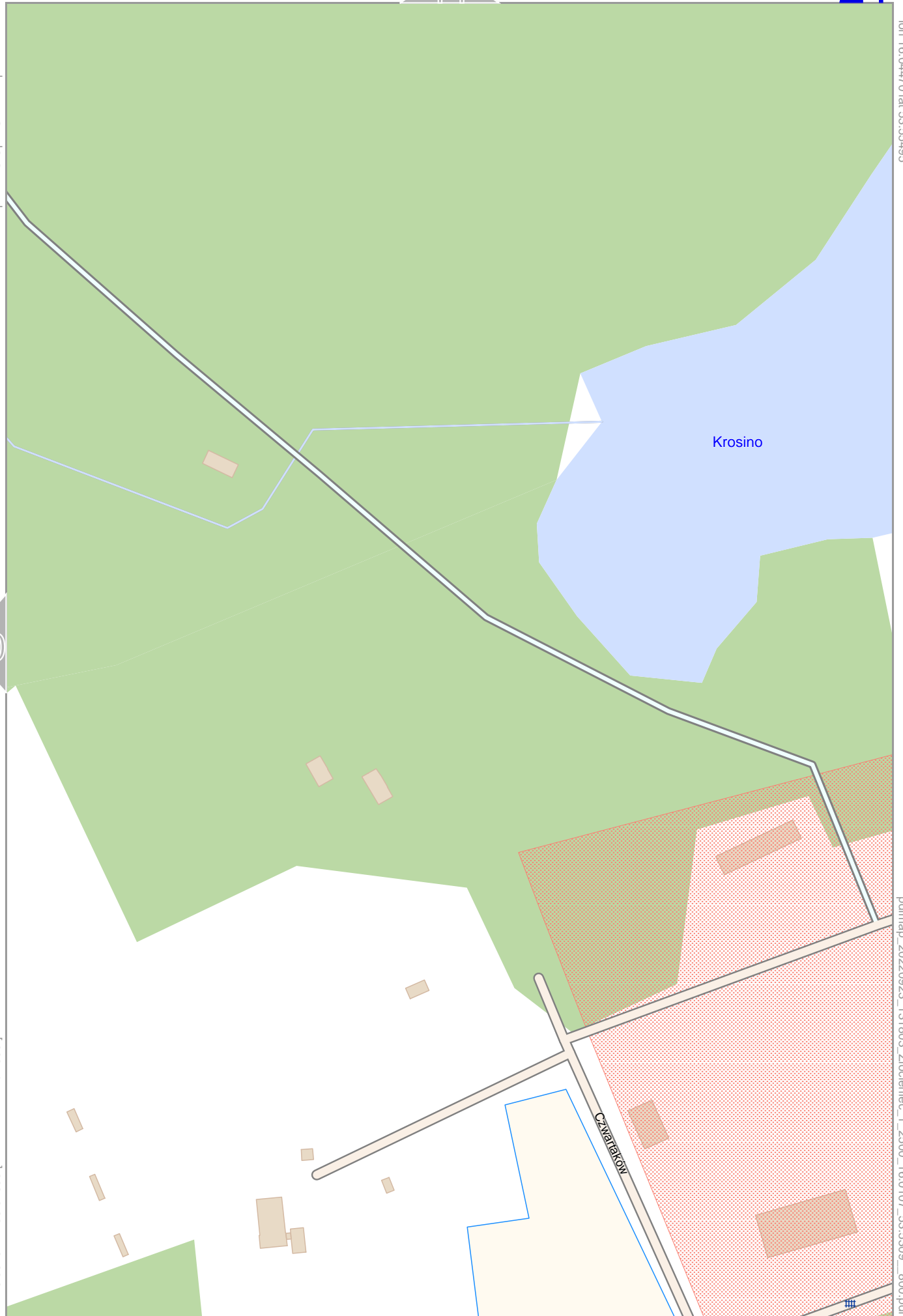
Krosino

lon 16.03791 lat 53.54895 [nom. scale = 1 / 2500]

pdfmap_20220923_131803_Zlocieniec_1_2500_16.0107_53.5309_800.pdf

0 10 m 100 m 130 m

31



Map data © OpenStreetMap contributors

lon 15.98362 lat 53.54895

pdfmap_20220923_131803_Zlocieniec_1_2500_16.0107_53.5309_800.pdf

lon 15.97684 lat 53.54295 [nom. scale = 1 / 2500]

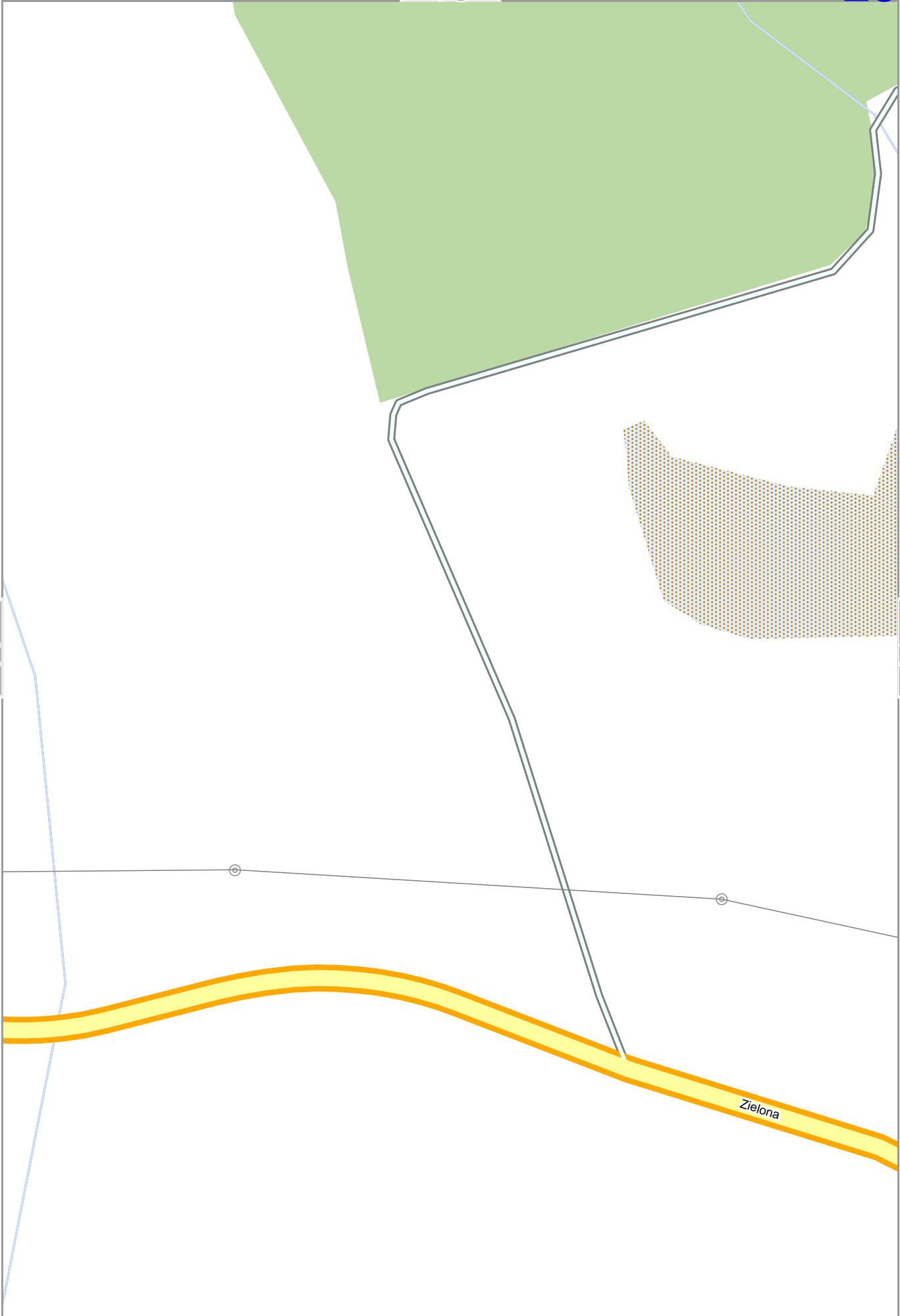
0 10 m 100 m 130 m

Map data © OpenStreetMap contributors

lon 15.99041 lat 53.54895

lon 15.99362 lat 53.54295 [nom. scale = 1 / 2500]

pdfmap_20220923_131803_Zlocieniec_1_2500_16.0107_53.5309_800.pdf



Map data © OpenStreetMap contributors

lon 15.997191 lat 53.54895

23

25

lon 15.99041 lat 53.54295 [nom. scale = 1 / 2500]

pdfmap_20220923_131803_Złocieniec_1_2500_16.0107_53.5309_800.pdf

0 10 m 100 m 130 m

34



Map data © OpenStreetMap contributors

lon 16.00398 lat 53.54895

24

26

Osiedle Gronowskie

lon 15.99719 lat 53.54295 [nom. scale = 1 / 2500]

pdfmap_20220923_131803_Zlocieniec_1_2500_16.0107_53.5309_800.pdf

0 10 m 100 m 130 m



Map data © OpenStreetMap contributors

lon 16.01077 lat 53.54895



lon 16.00398 lat 53.54295 [nom. scale = 1 / 2500]

pdfmap_20220923_131803_Zlocieniec_1_2500_16.0107_53.5309_800.pdf



Map data © OpenStreetMap contributors

lon 16.01755 lat 53.54895

26

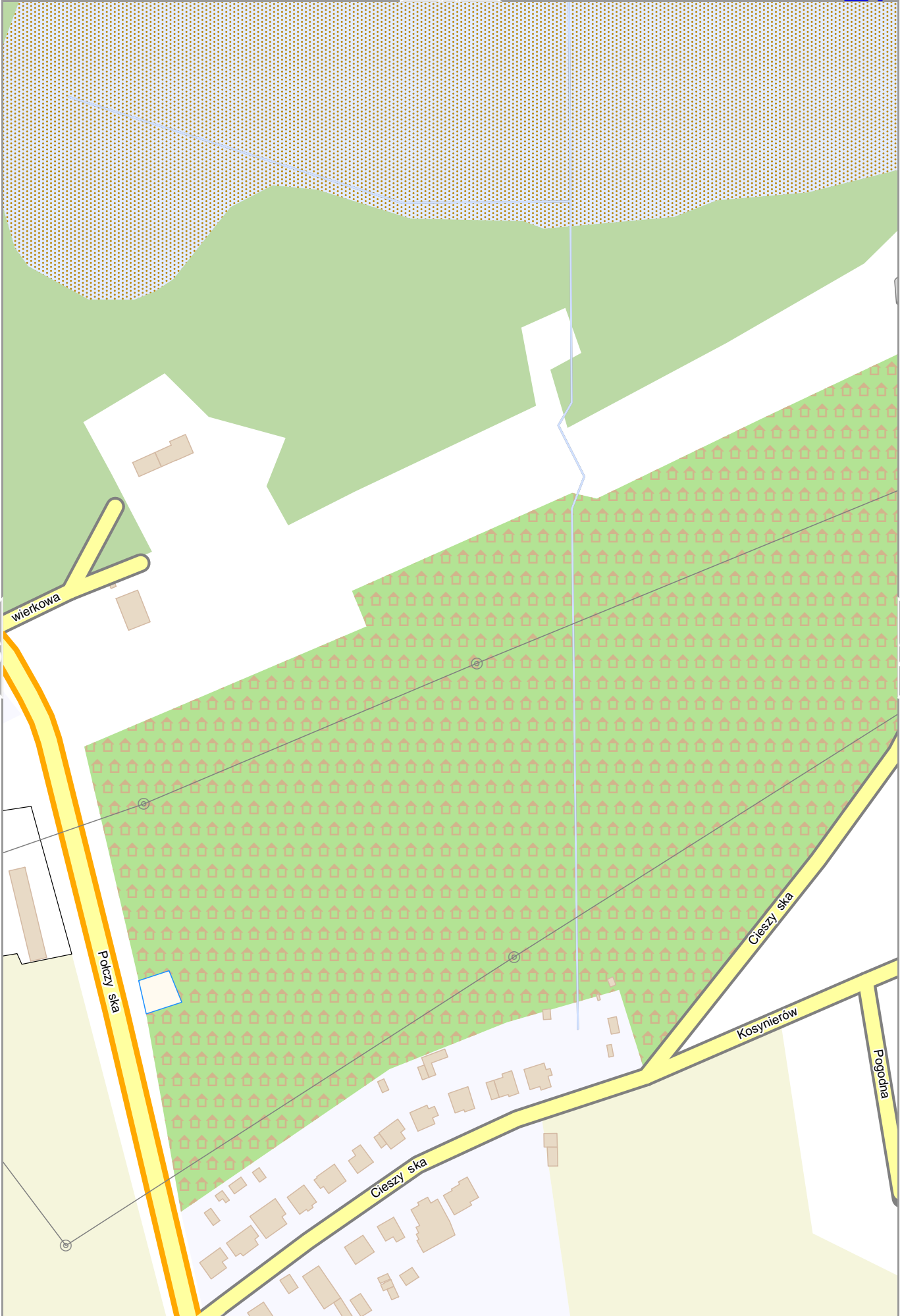
28

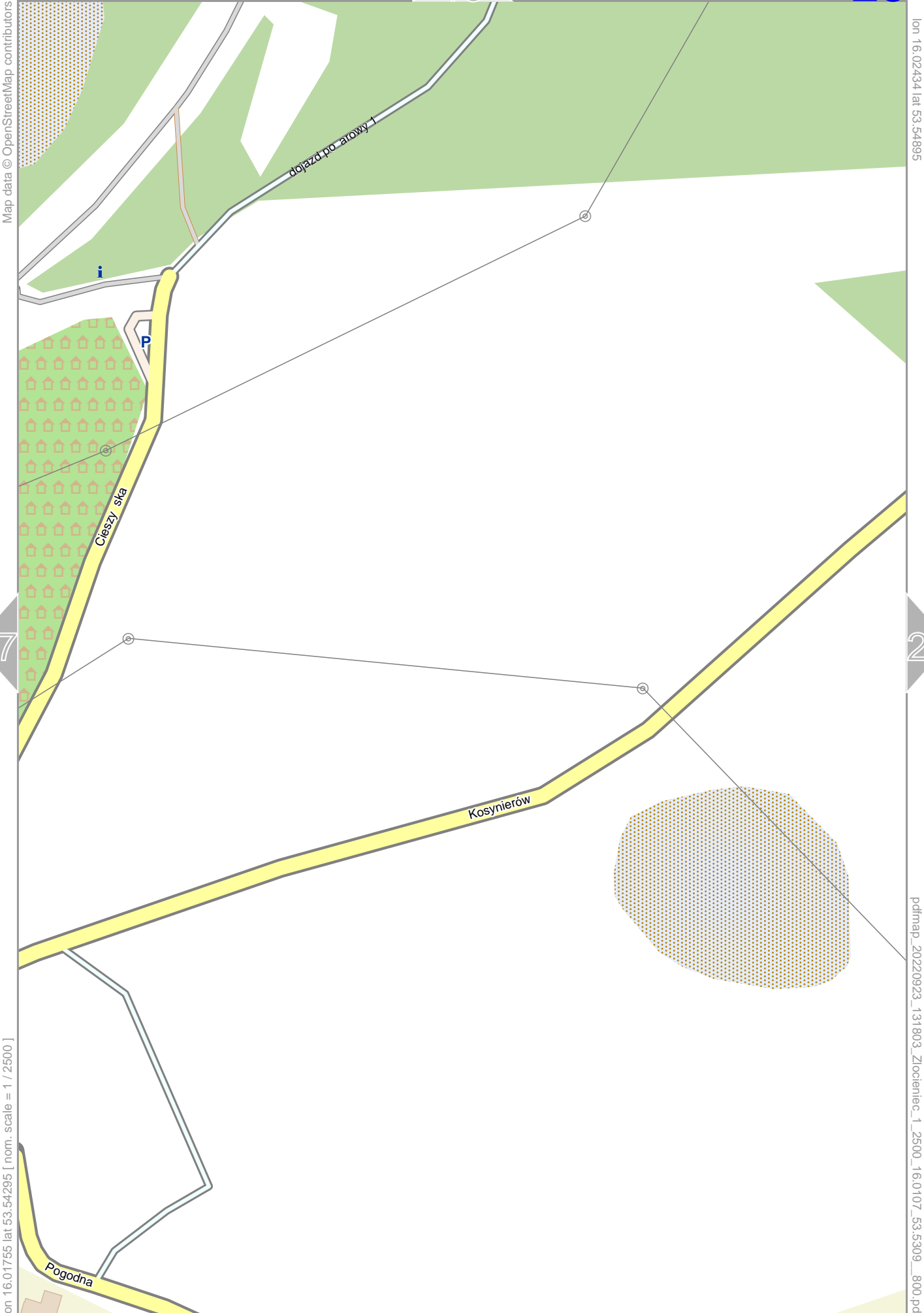
lon 16.01077 lat 53.54295 [nom. scale = 1 / 2500]

pdfmap_20220923_131803_Zlocieniec_1_2500_16.0107_53.5309_800.pdf

0 10 m 100 m 130 m

37





lon 16.01755 lat 53.54295 [nom. scale = 1 / 2500]

pdfmap_20220923_131803_Złocieniec_1_2500_16.0107_53.5309_800.pdf

0 10 m 100 m 130 m

Map data © OpenStreetMap contributors

lon 16.03113 lat 53.54895

Kosynierów

lon 16.02434 lat 53.54295 [nom. scale = 1 / 2500]

pdfmap_20220923_131803_Złocieniec_1_2500_16.0107_53.5309_800.pdf

0 10 m 100 m 130 m

Map data © OpenStreetMap contributors

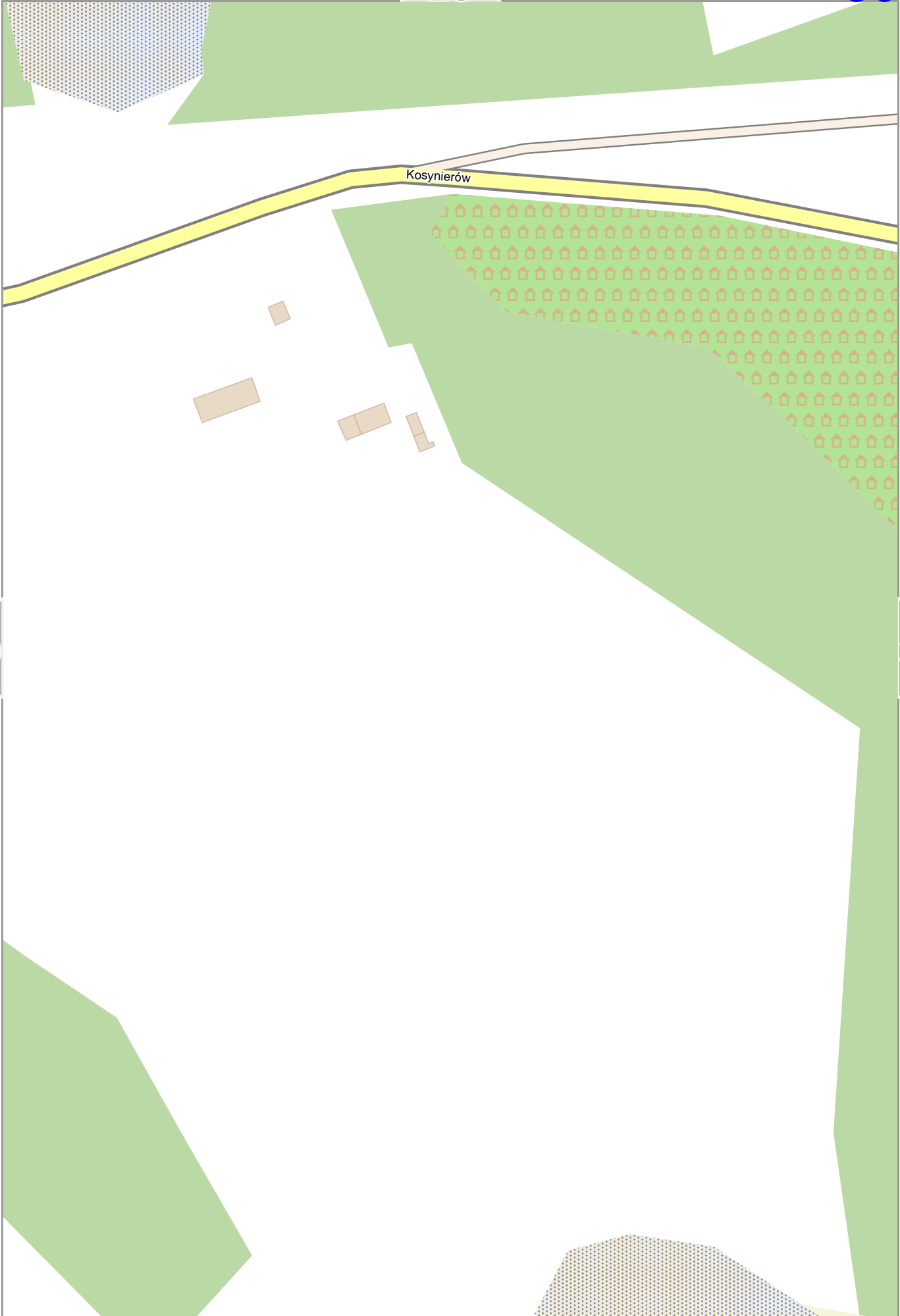
lon 16.03791 lat 53.54895

Kosynierów

lon 16.03113 lat 53.54295 [nom. scale = 1 / 2500]

pdfmap_20220923_131803_Złocieniec_1_2500_16.0107_53.5309_800.pdf

0 10 m 100 m 130 m



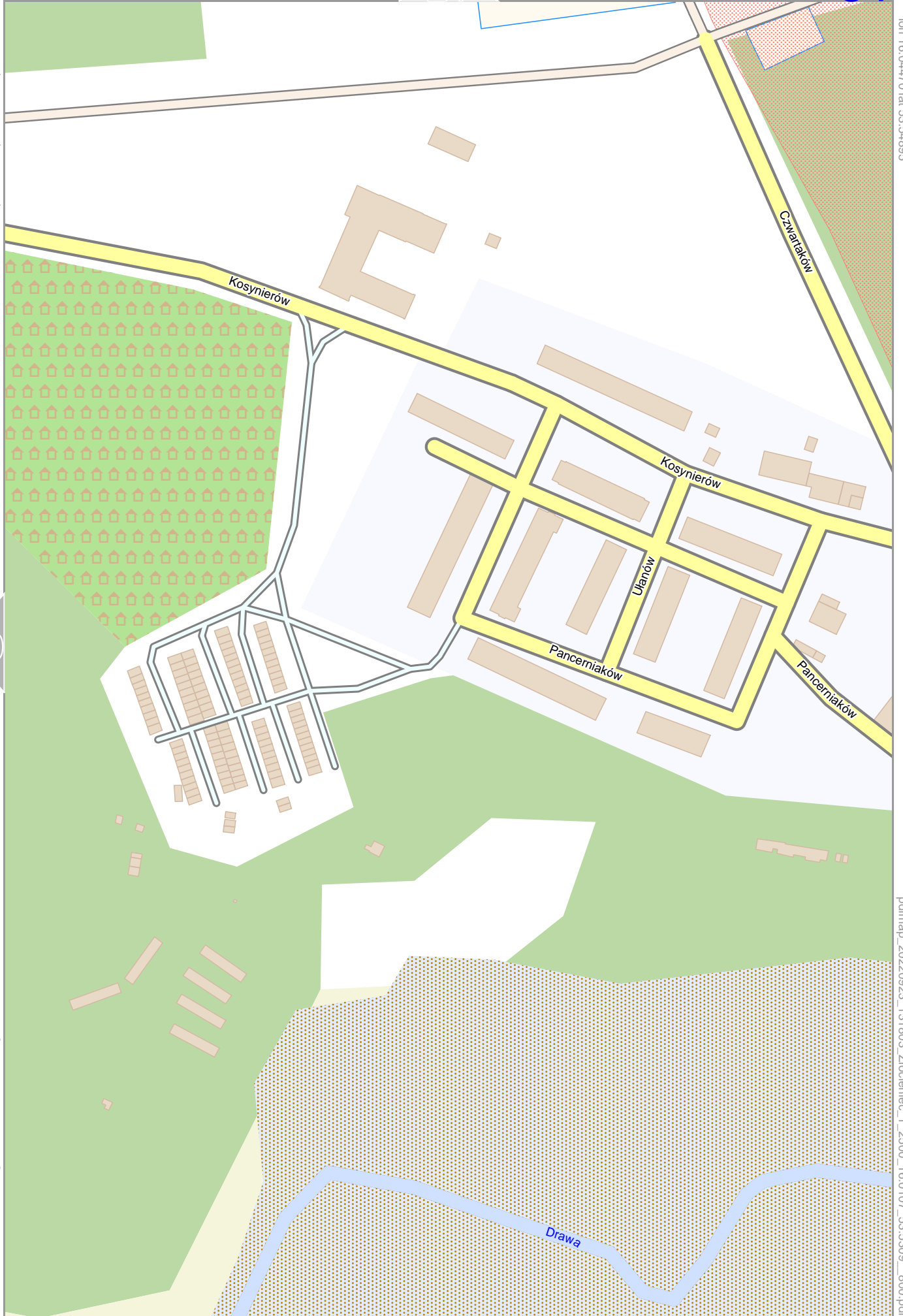
Map data © OpenStreetMap contributors

lon 16.044701 lat 53.54895

lon 16.03791 lat 53.54295 [nom. scale = 1 / 2500]

pdfmap_20220923_131803_Złocieniec_1_2500_16.0107_53.5309_800.pdf

0 10 m 100 m 130 m



Map data © OpenStreetMap contributors

lon 15.98362 lat 53.54295

[lon 15.97684 lat 53.53695 | nom. scale = 1 / 2500]

pdfmap_20220923_131803_Zlocieniec_1_2500_16.0107_53.5309_800.pdf

0 10 m 100 m 130 m

Map data © OpenStreetMap contributors

lon 15.99041 lat 53.54295

32

34

[lon 15.99362 lat 53.53695] nom. scale = 1 / 2500

pdfmap_20220923_131803_Zlocieniec_1_2500_16.0107_53.5309_800.pdf

0 10 m 100 m 130 m

43

Map data © OpenStreetMap contributors

lon 15.99719 lat 53.54295

Zielona

lon 15.99041 lat 53.53695 [nom. scale = 1 / 2500]

pdfmap_20220923_131803_Zlocieniec_1_2500_16.0107_53.5309_800.pdf

0 10 m 100 m 130 m

Map data © OpenStreetMap contributors

lon 16.00398 lat 53.54295

lon 15.99719 lat 53.53695 [nom. scale = 1 / 2500]

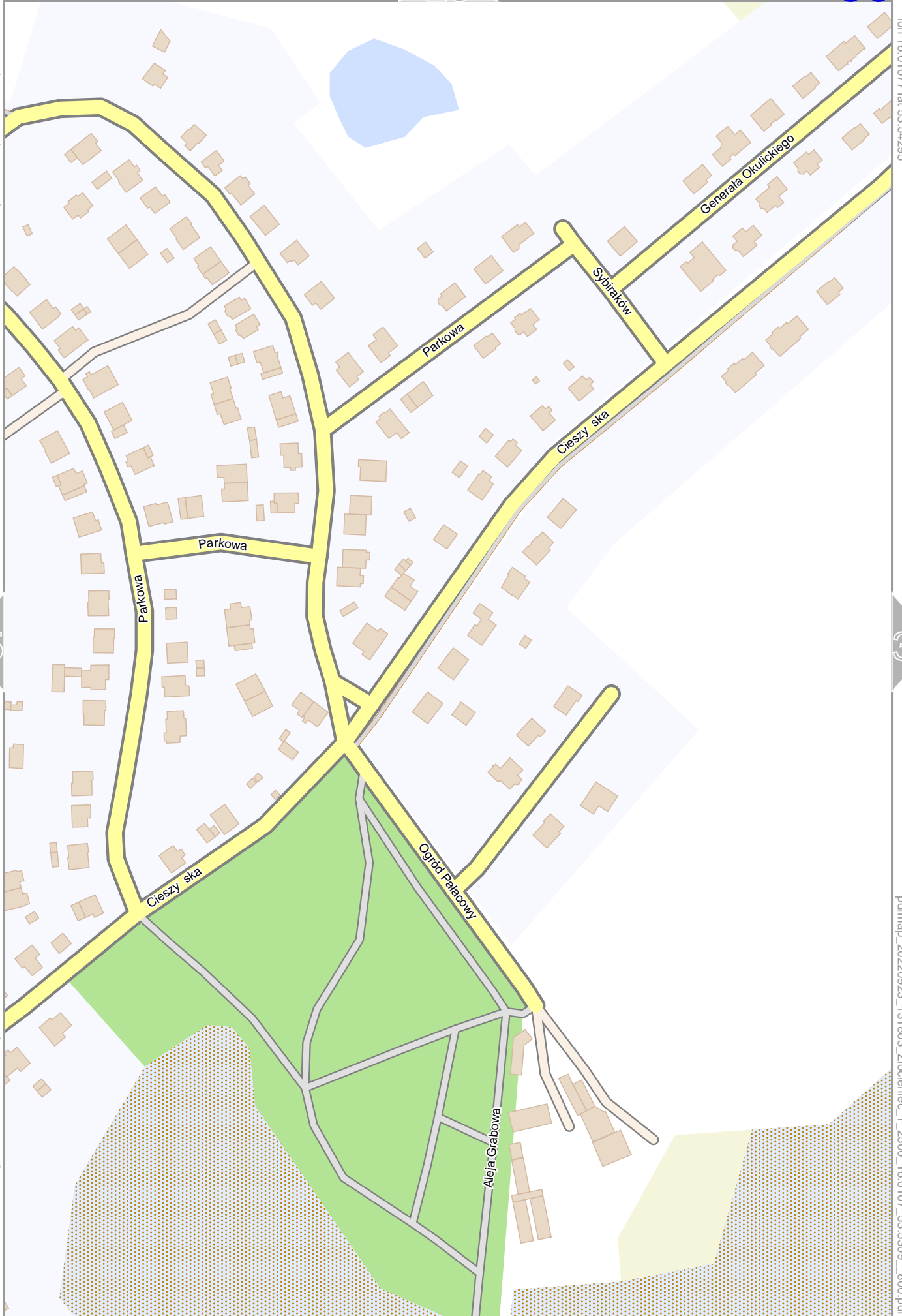
pdfmap_20220923_131803_Złocieniec_1_2500_16.0107_53.5309_800.pdf

0 10 m 100 m 130 m



Map data © OpenStreetMap contributors

lon 16.01077 lat 53.54295



[lon 16.00399 lat 53.53695 [nom. scale = 1 / 2500]

pdfmap_20220923_131803_Złocieniec_1_2500_16.0107_53.5309_800.pdf



Map data © OpenStreetMap contributors

lon 16.01755 lat 53.54295

lon 16.01077 lat 53.53695 [nom. scale = 1 / 2500]

pdfmap_20220923_131803_Złocieniec_1_2500_16.0107_53.5309_800.pdf

0 10 m 100 m 130 m



Map data © OpenStreetMap contributors

lon 16.02434 lat 53.54295

Pogodna



Drawa

lon 16.01755 lat 53.53695 [nom. scale = 1 / 2500]

pdfmap_20220923_131803_Zlocieniec_1_2500_16.0107_53.5309_800.pdf

0 10 m 100 m 130 m

Zankowa

Zankowa



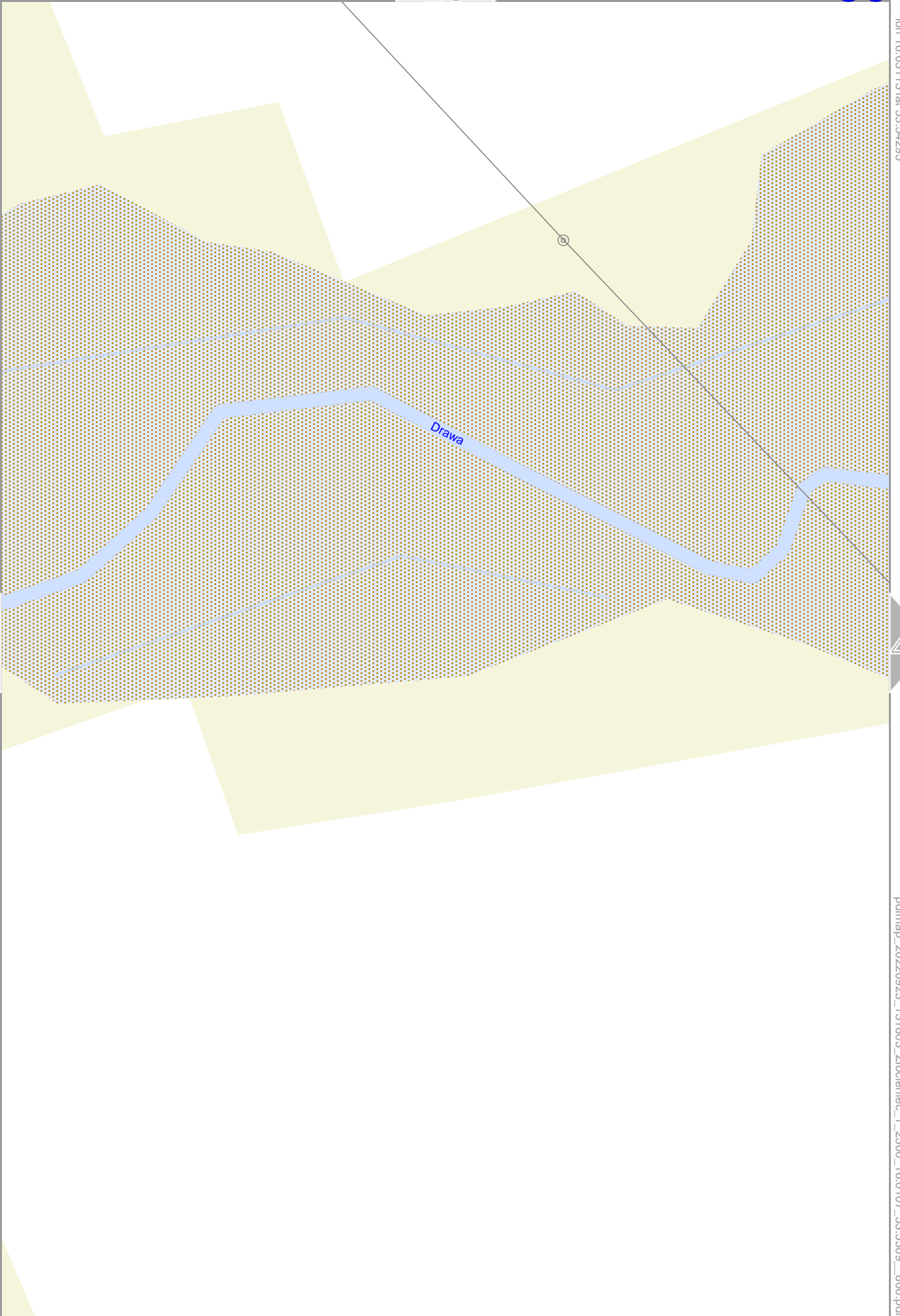
Map data © OpenStreetMap contributors

lon 16.03113 lat 53.54295

lon 16.02434 lat 53.53695 [nom. scale = 1 / 2500]

pdfmap_20220923_131803_Zlocieniec_1_2500_16.0107_53.5309_800.pdf

0 10 m 100 m 130 m



Map data © OpenStreetMap contributors

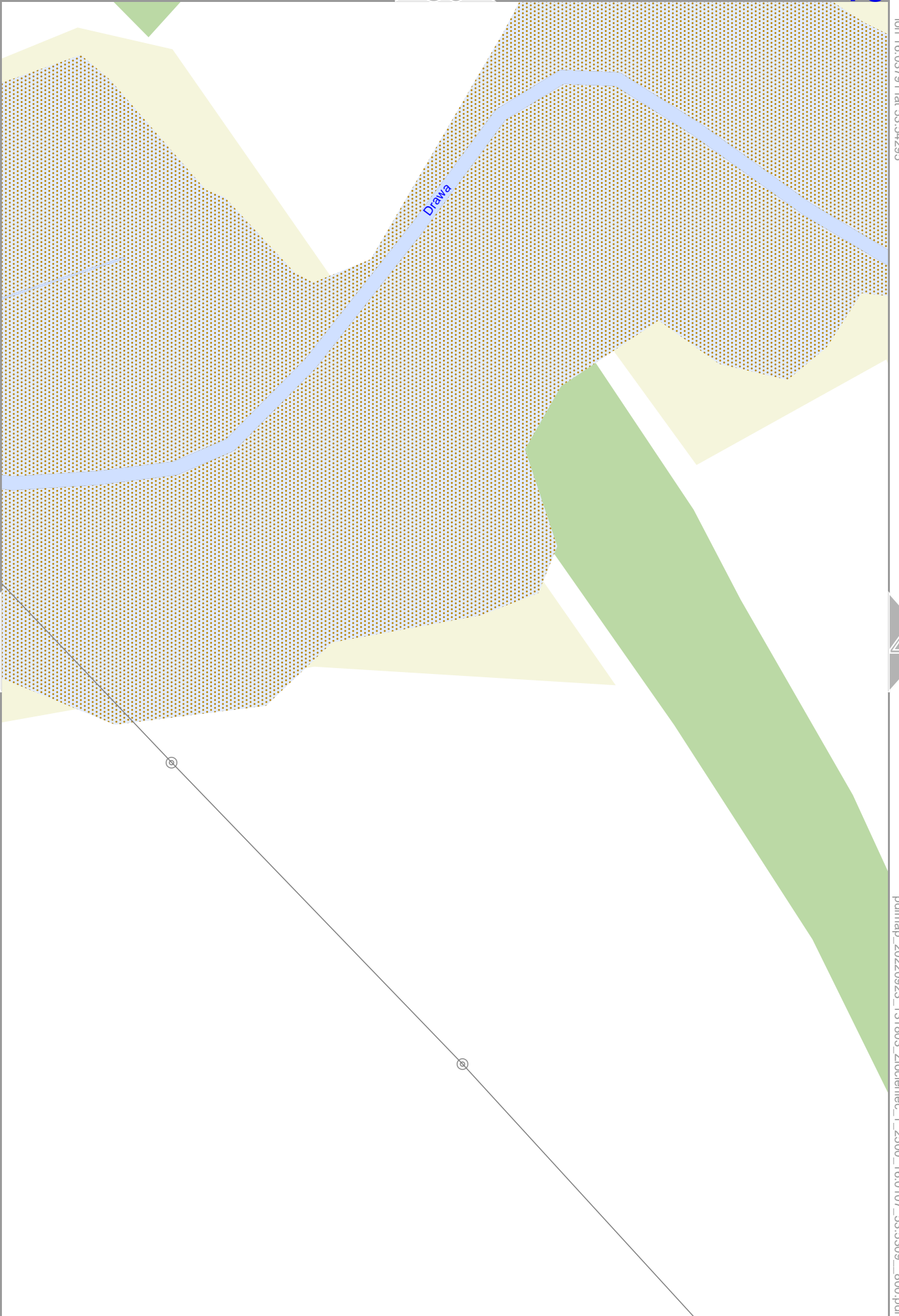
lon 16.03791 lat 53.54295

Drawa

lon 16.03113 lat 53.53695 [nom. scale = 1 / 2500]

pdfmap_20220923_131803_Zlocieniec_1_2500_16.0107_53.5309_800.pdf

0 10 m 100 m 130 m



Map data © OpenStreetMap contributors

lon 16.04470 lat 53.54295

Drawa

lon 16.03791 lat 53.53695 [nom. scale = 1 / 2500]

pdfmap_20220923_131803_Złocieniec_1_2500_16.0107_53.5309_800.pdf

Czwartaków

0 10 m 100 m 130 m

Map data © OpenStreetMap contributors

lon 15.99041 lat 53.53695

42

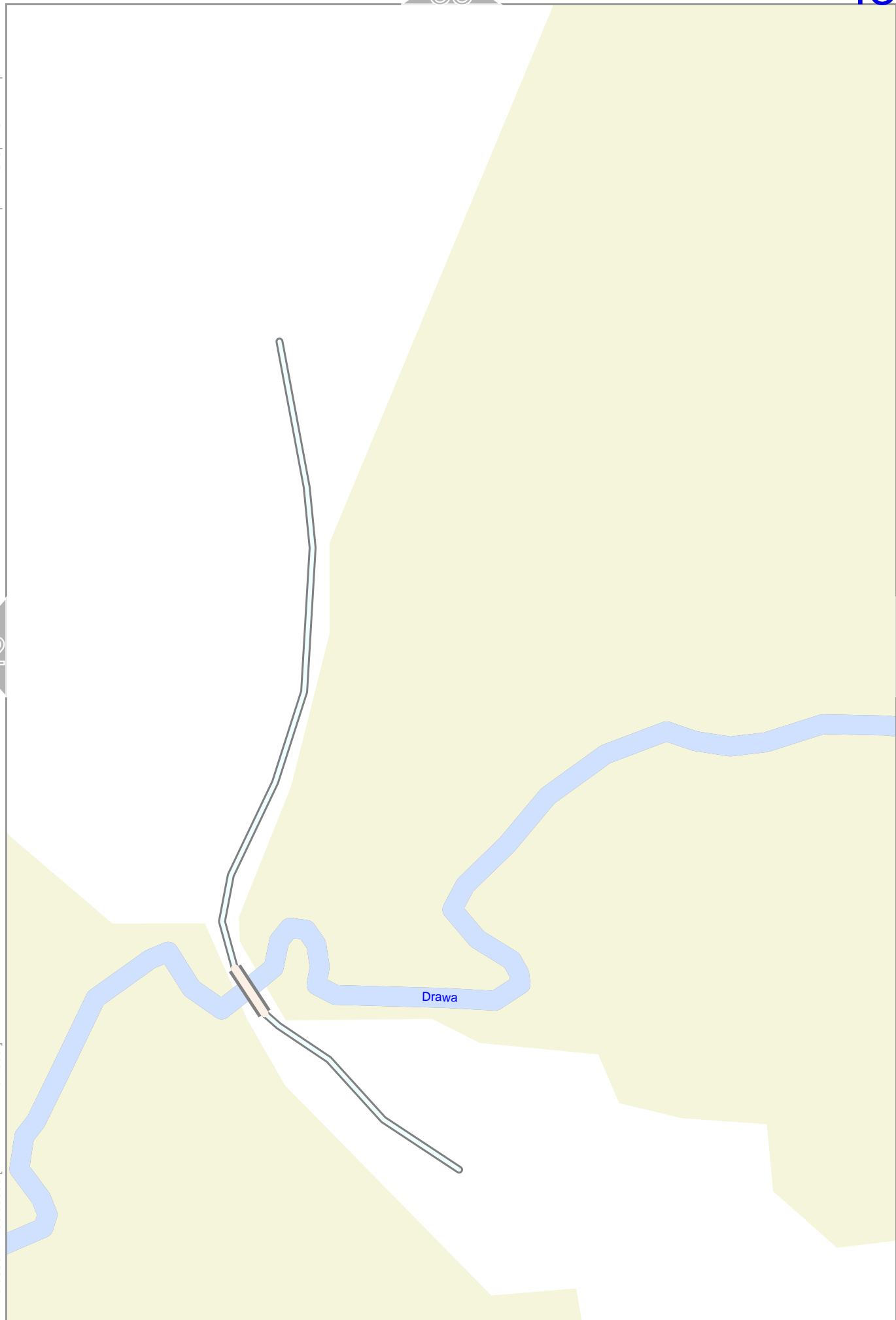
44

lon 15.99362 lat 53.53096 [nom. scale = 1 / 2500]

pdfmap_20220923_131803_Zlocieniec_1_2500_16.0107_53.5309_800.pdf

0 10 m 100 m 130 m

53



Map data © OpenStreetMap contributors

lon 15.99719 lat 53.53695

Drawa

lon 15.99041 lat 53.53096 [nom. scale = 1 / 2500]

pdfmap_20220923_131803_Zlocieniec_1_2500_16.0107_53.5309_800.pdf

0 10 m 100 m 130 m

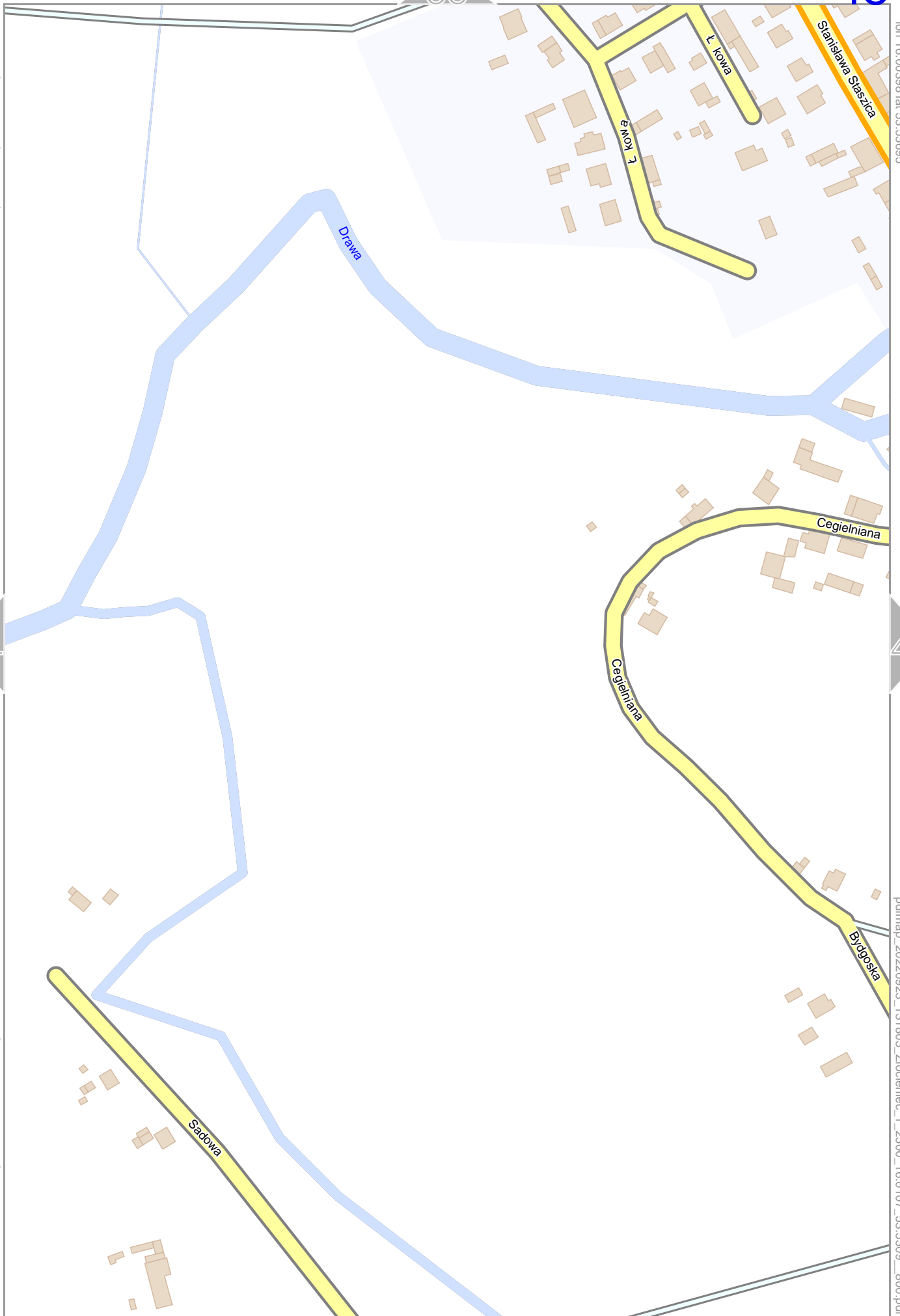
Map data © OpenStreetMap contributors

lon 16.00398 lat 53.53695

lon 15.99719 lat 53.53096 [nom. scale = 1 / 2500]

pdfmap_20220923_131803_Zlocieniec_1_2500_16.0107_53.5309_800.pdf

0 10 m 100 m 130 m



Map data © OpenStreetMap contributors

lon 16.01077 lat 53.53695

45

47

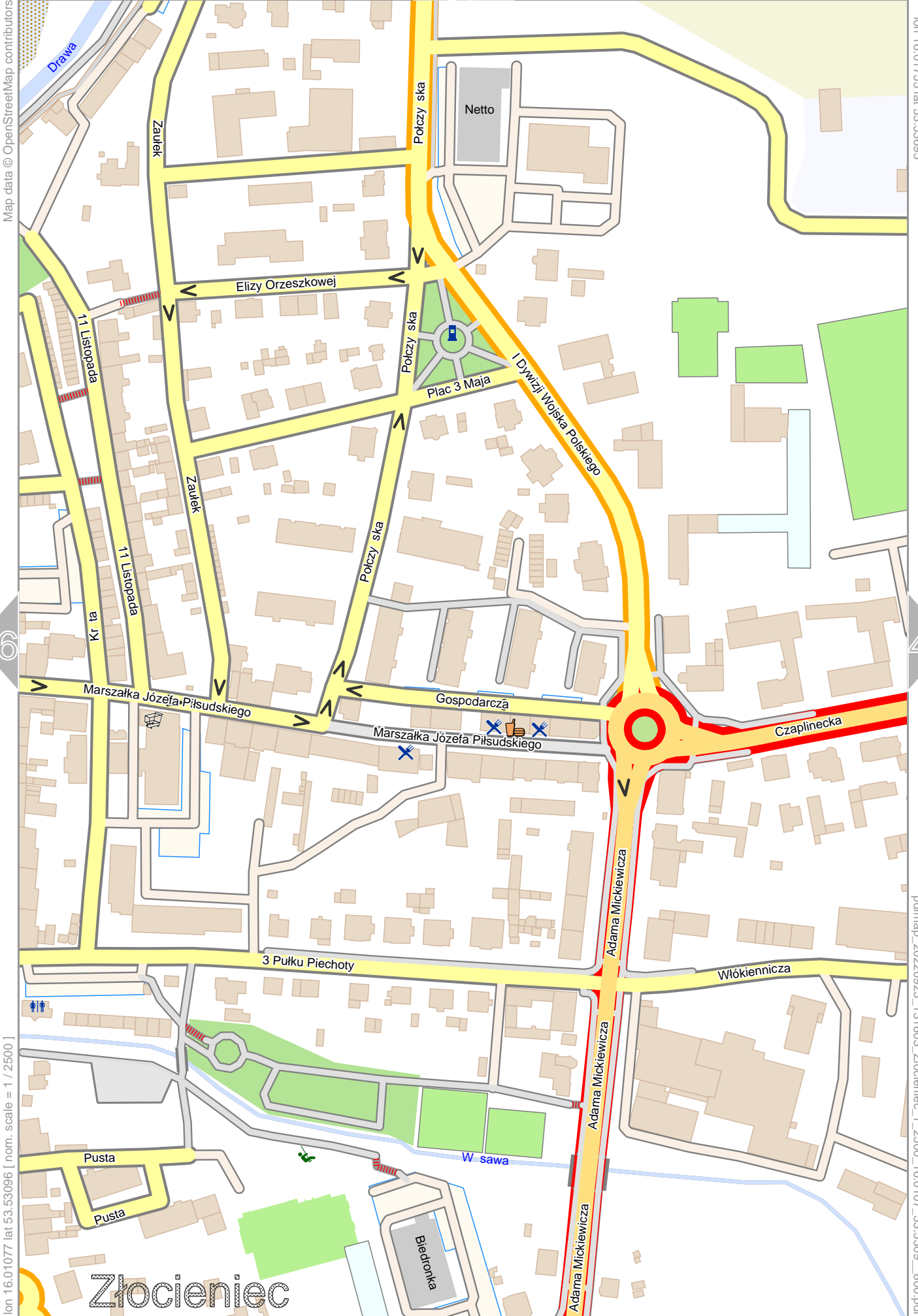
lon 16.00399 lat 53.53096 [nom. scale = 1 / 2500]

pdfmap_20220923_131803_Złocieniec_1_2500_16.0107_53.5309_800.pdf



0 10 m 100 m 130 m

56



Map data © OpenStreetMap contributors

lon 16.01755 lat 53.53695

46

48

lon 16.01077 lat 53.53096 [nom. scale = 1 / 2500]

pdfmap_20220923_131803_Złocieniec_1_2500_16.0107_53.5309_800.pdf

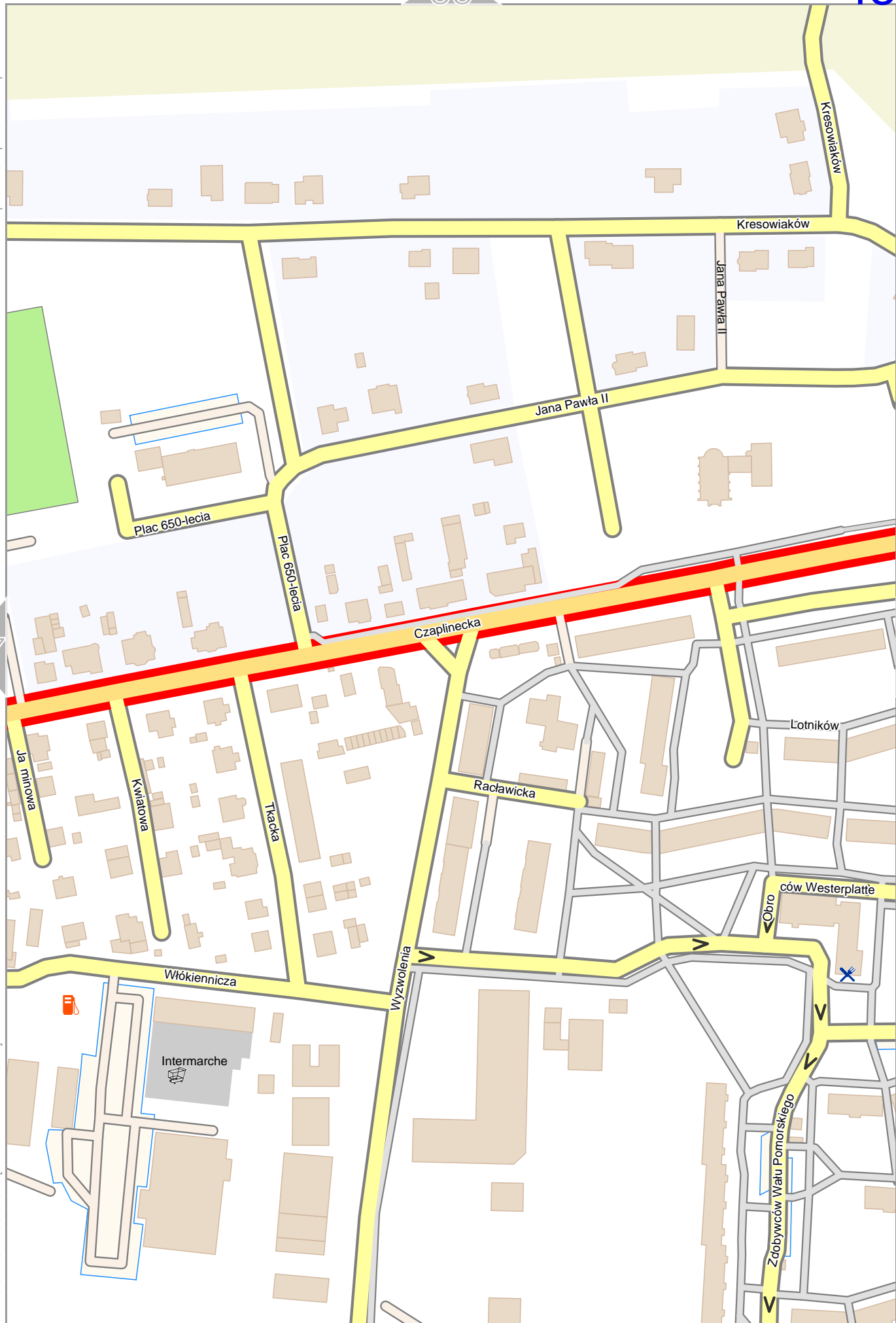
0 10 m 100 m 130 m

Złocieniec

57

Map data © OpenStreetMap contributors

lon 16.02434 lat 53.53695



lon 16.01755 lat 53.53096 [nom. scale = 1 / 2500]

pdfmap_20220923_131803_Złocieniec_1_2500_16.0107_53.5309_800.pdf

0 10 m 100 m 130 m

Map data © OpenStreetMap contributors

lon 16.03113 lat 53.53695

48

50

lon 16.02434 lat 53.53096 [nom. scale = 1 / 2500]

pdfmap_20220923_131803_Złocieniec_1_2500_16.0107_53.5309_800.pdf

0 10 m 100 m 130 m

59





Map data © OpenStreetMap contributors

lon 16.044701 lat 53.53695

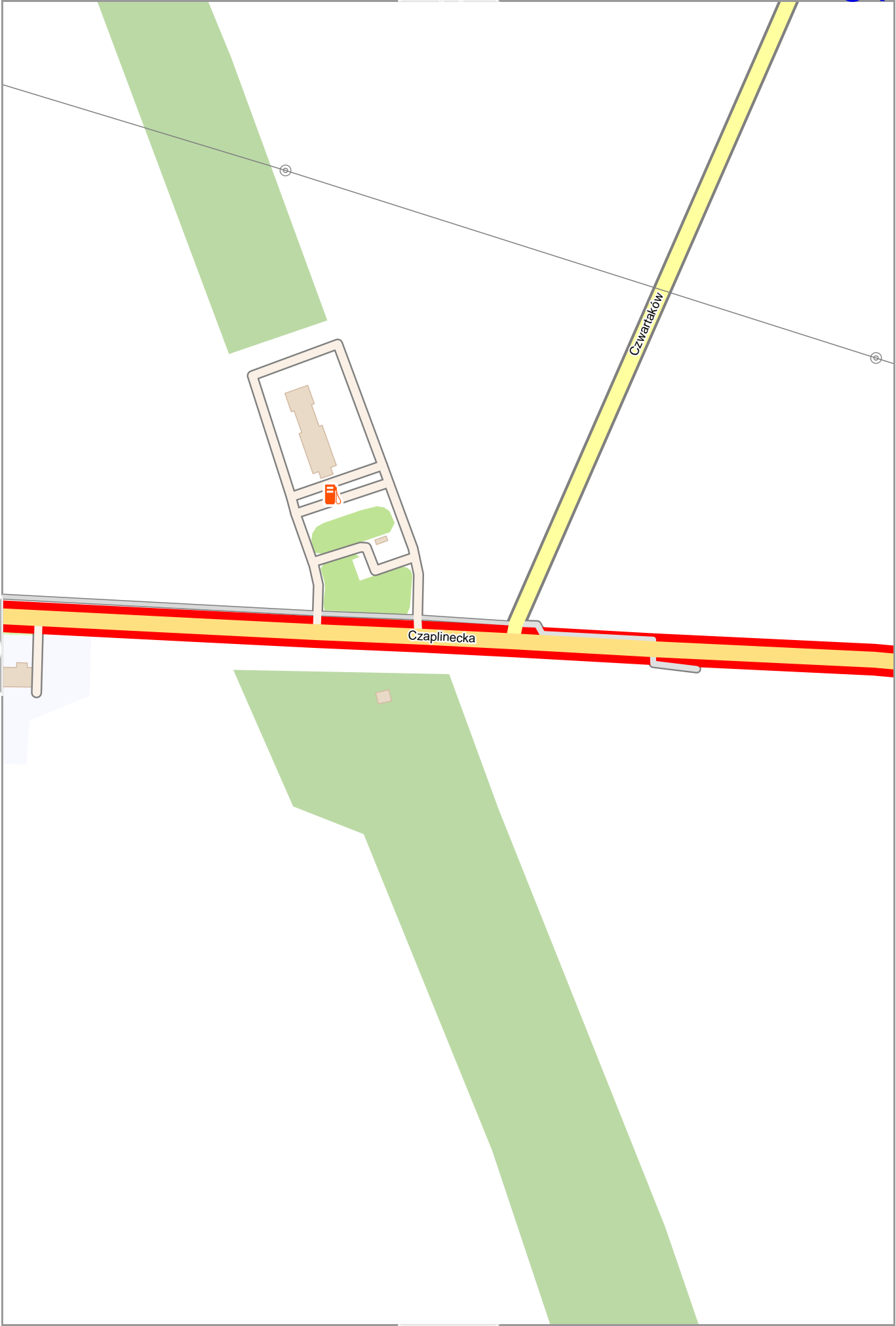
Czaplinecka

Czwartaków

lon 16.03791 lat 53.53096 [nom. scale = 1 / 2500]

pdfmap_20220923_131803_Zlocieniec_1_2500_16.0107_53.5309_800.pdf

0 10 m 100 m 130 m



Map data © OpenStreetMap contributors

lon 15.98362 lat 53.53096

Drawska

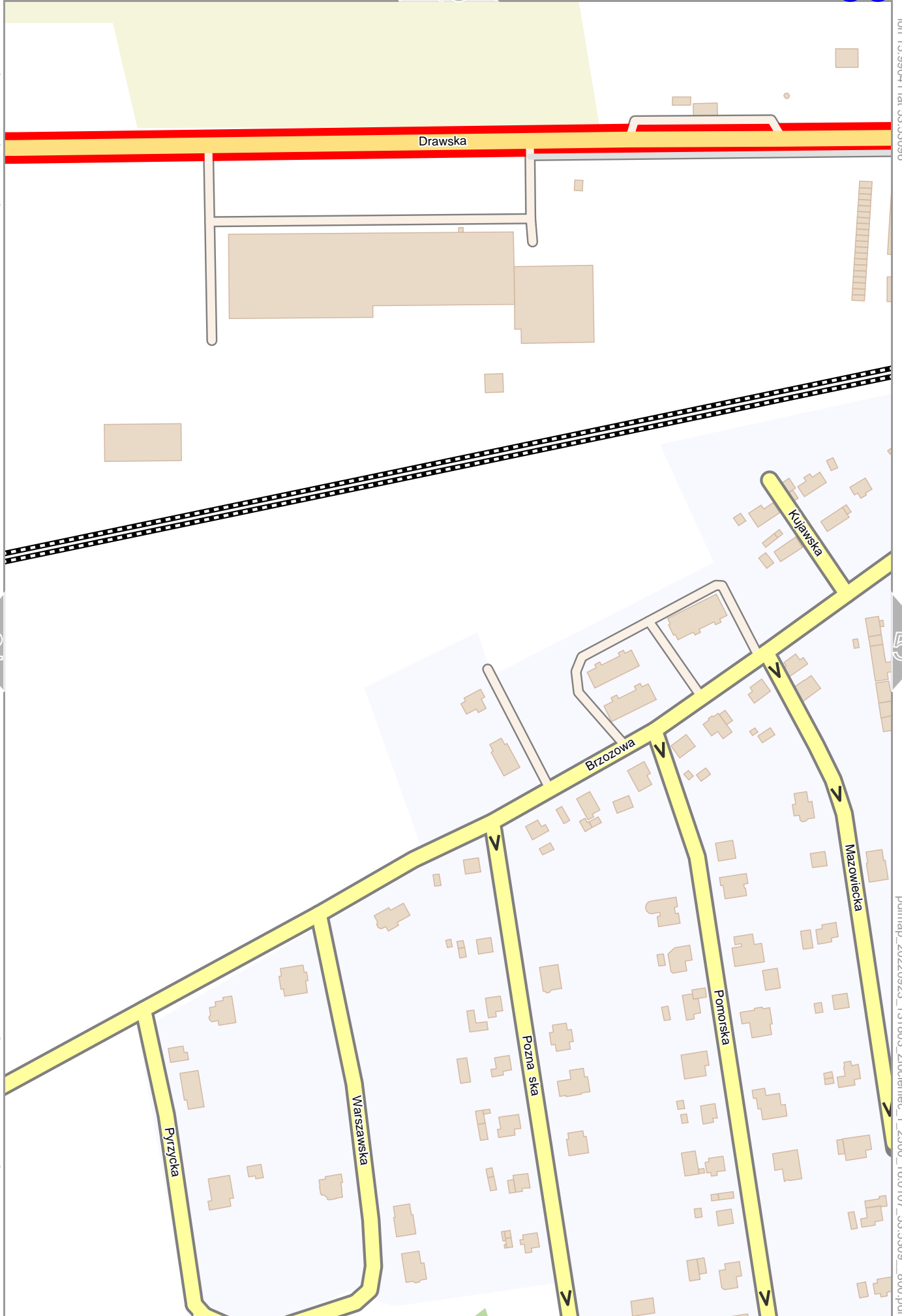
lon 15.97684 lat 53.52496 [nom. scale = 1 / 2500]

pdfmap_20220923_131803_Zlocieniec_1_2500_16.0107_53.5309_800.pdf

0 10 m 100 m 130 m

Map data © OpenStreetMap contributors

lon 15.99041 lat 53.53096

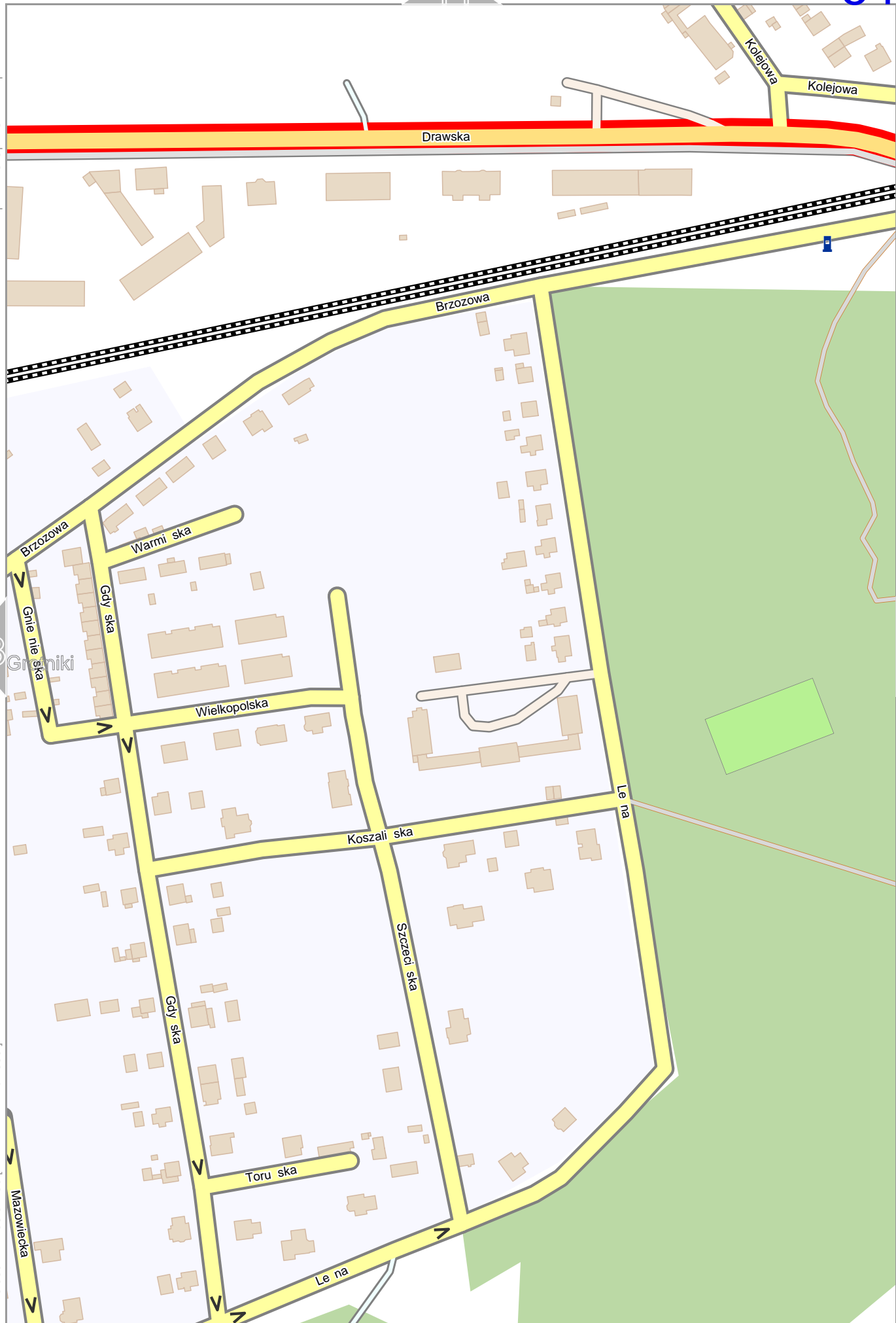


lon 15.99362 lat 53.52496 [nom. scale = 1 / 2500]

pdfmap_20220923_131803_Zlocieniec_1_2500_16.0107_53.5309_800.pdf

Map data © OpenStreetMap contributors

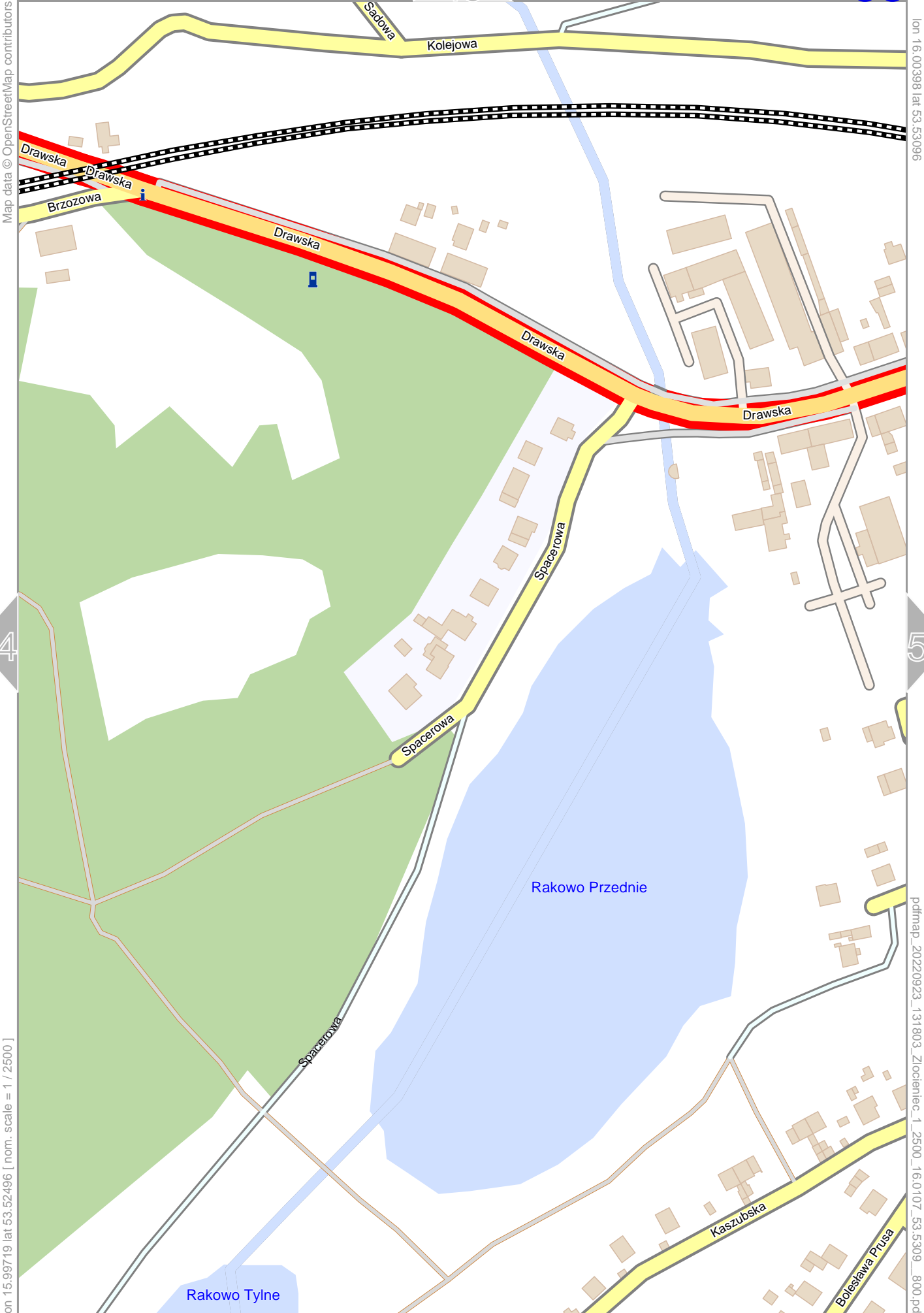
lon 15.99719 lat 53.53096



lon 15.99041 lat 53.52496 [nom. scale = 1 / 2500]

pdfmap_20220923_131803_Zlocieniec_1_2500_16.0107_53.5309_800.pdf

0 10 m 100 m 130 m



Map data © OpenStreetMap contributors

lon 16.00398 lat 53.53096

54

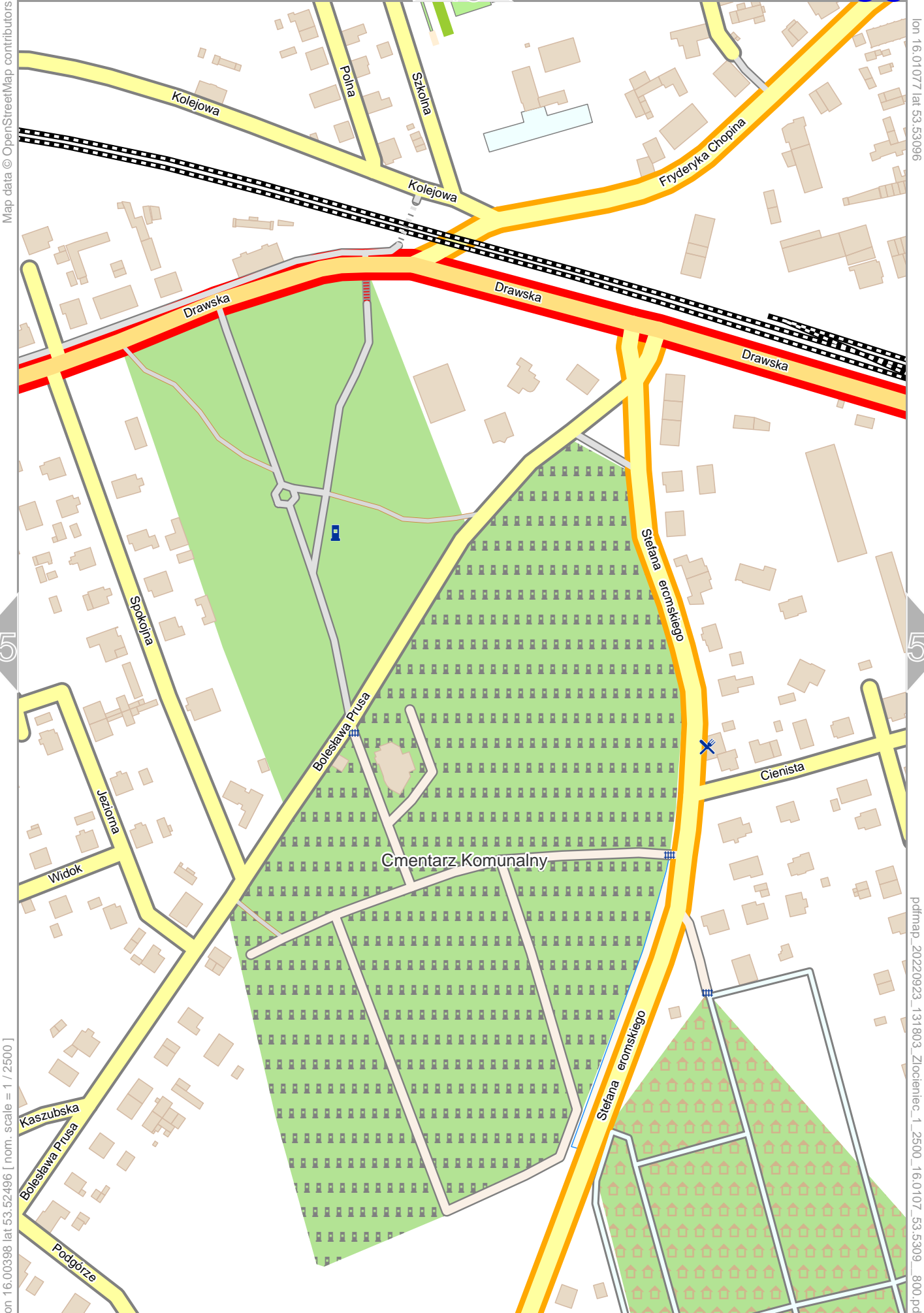
56

lon 15.99719 lat 53.52496 [nom. scale = 1 / 2500]

pdfmap_20220923_131803_Zlocieniec_1_2500_16.0107_53.5309_800.pdf

0 10 m 100 m 130 m

65



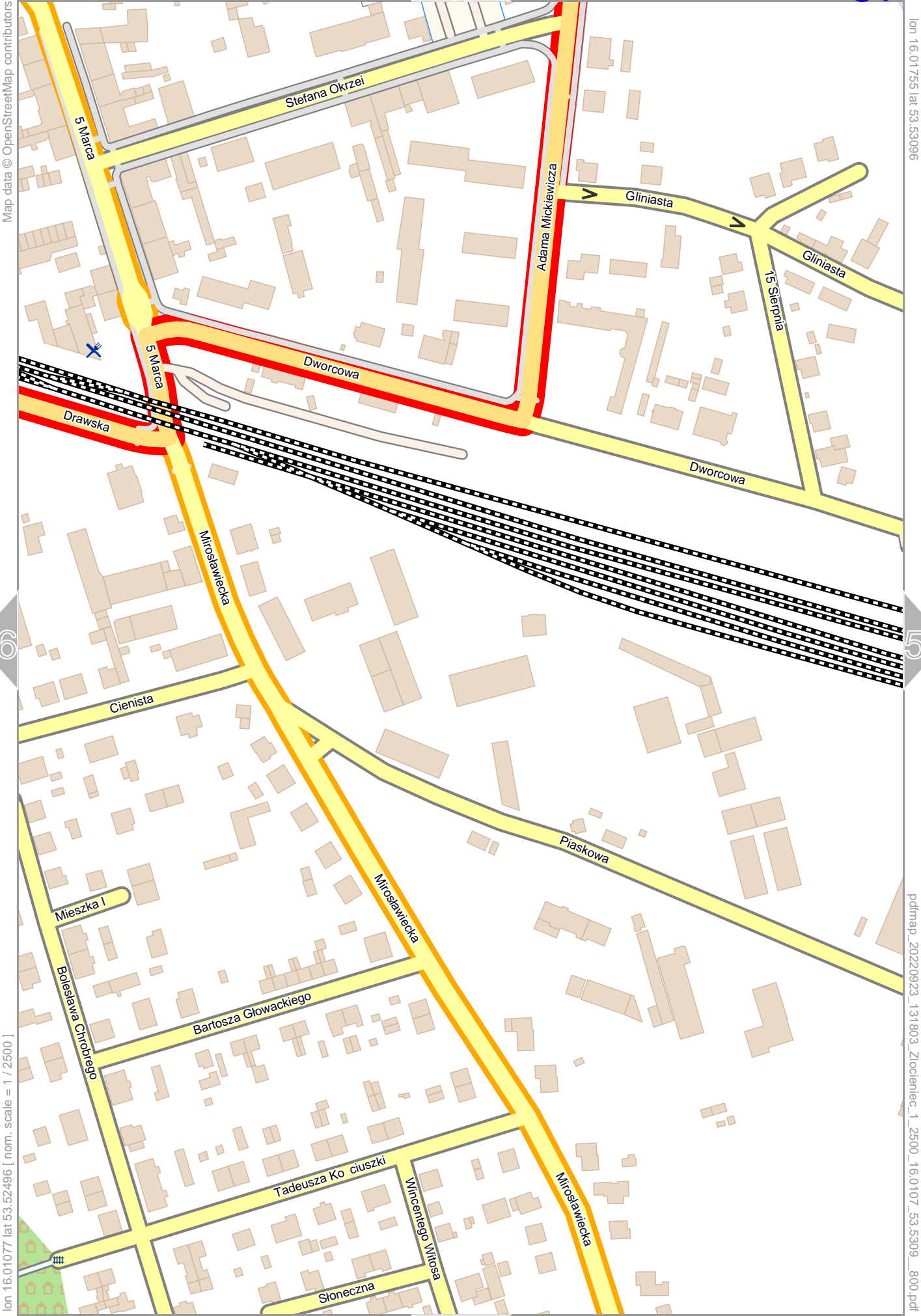
Map data © OpenStreetMap contributors

lon 16.01077 lat 53.53096

lon 16.00398 lat 53.52496 [nom. scale = 1 / 2500]

pdfmap_20220923_131803_Zlocieniec_1_2500_16.0107_53.5309_800.pdf

0 10 m 100 m 130 m



Map data © OpenStreetMap contributors

lon 16.01755 lat 53.53096

56

58

lon 16.01077 lat 53.52496 [nom. scale = 1 / 2500]

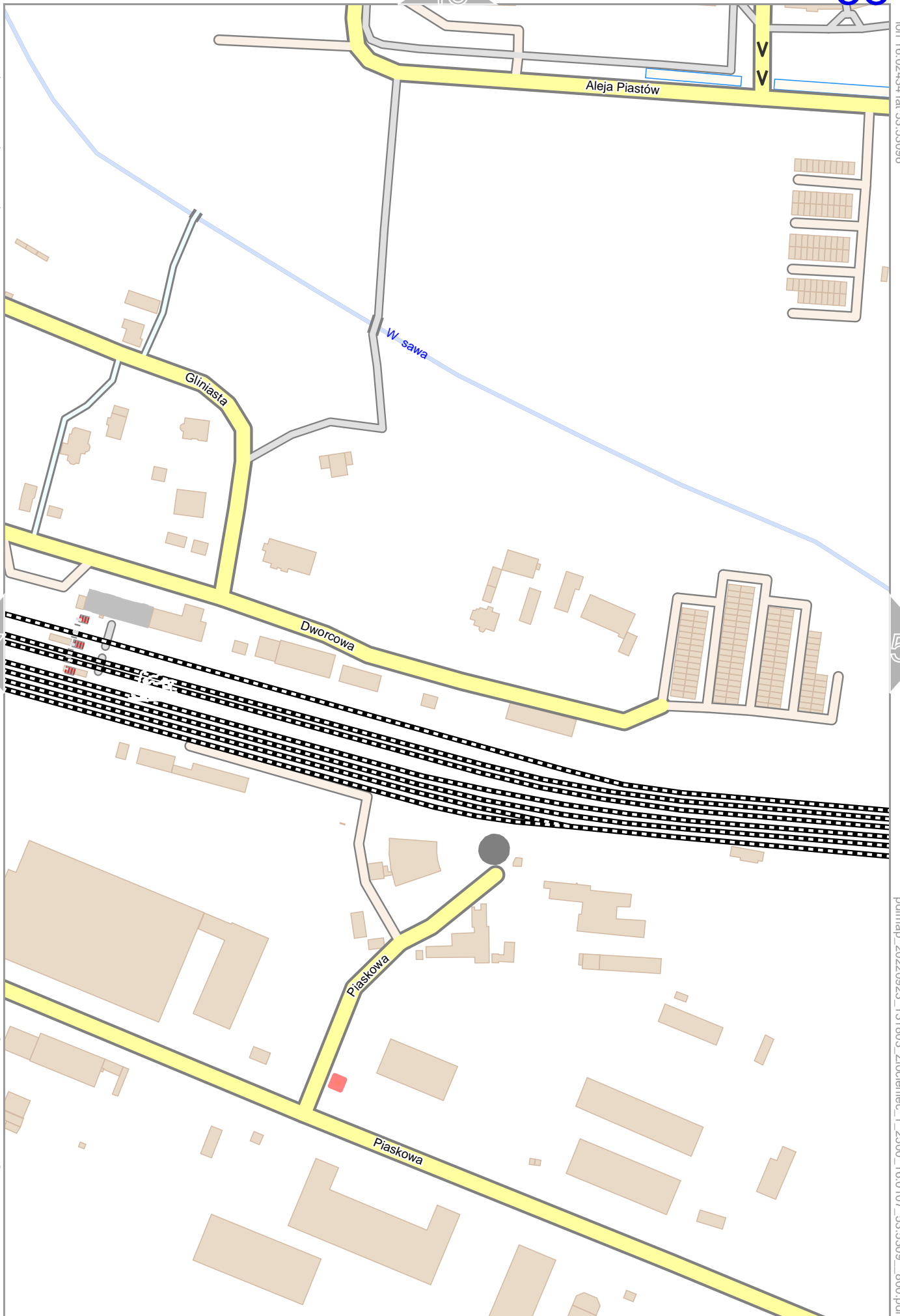
pdfmap_20220923_131803_Zlocieniec_1_2500_16.0107_53.5309_800.pdf

0 10 m 100 m 130 m

67

Map data © OpenStreetMap contributors

lon 16.02434 lat 53.53096



lon 16.01755 lat 53.52496 [nom. scale = 1 / 2500]

pdfmap_20220923_131803_Zlocieniec_1_2500_16.0107_53.5309_800.pdf

Map data © OpenStreetMap contributors

58

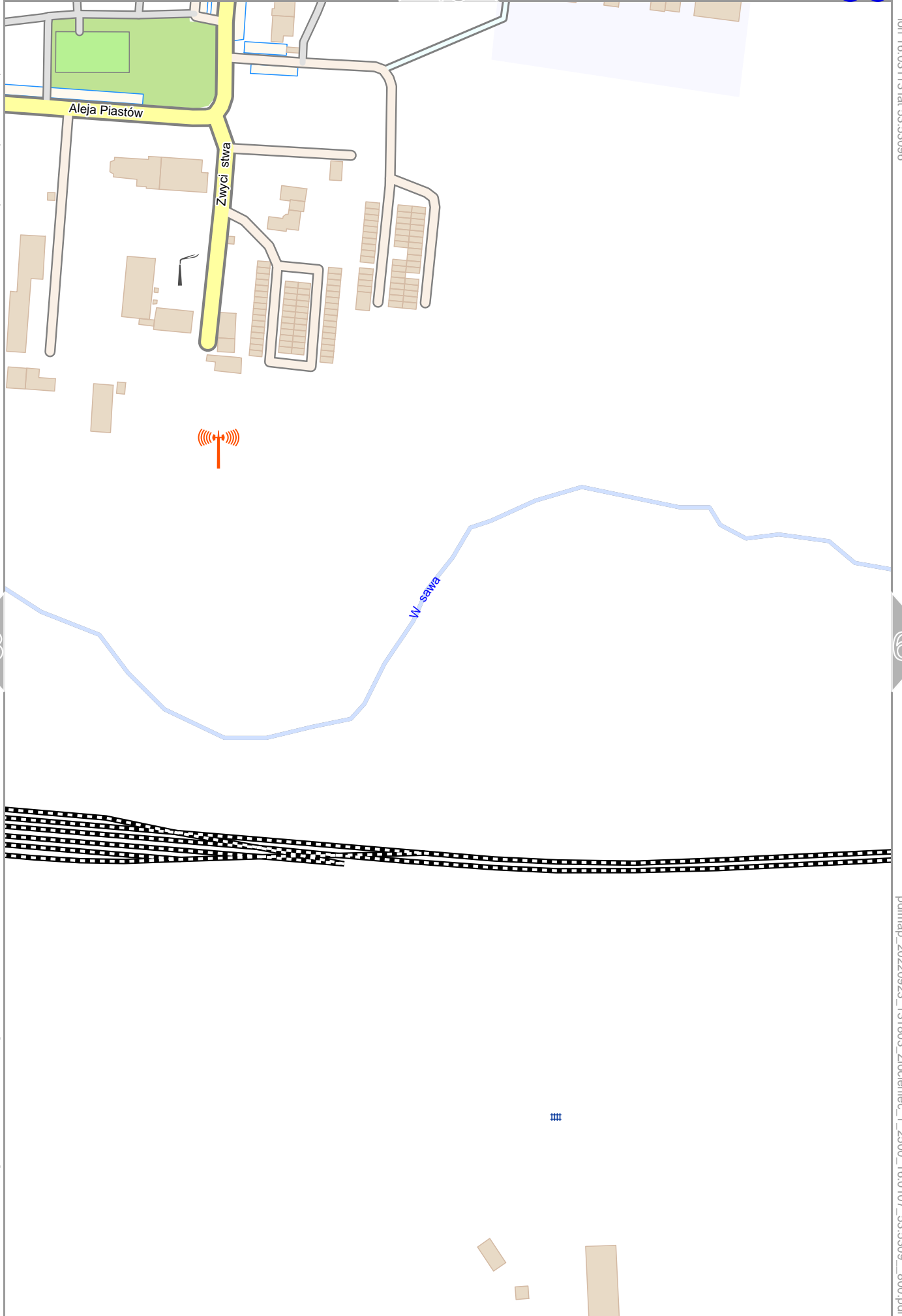
60

lon 16.02434 lat 53.52496 [nom. scale = 1 / 2500]

pdfmap_20220923_131803_Złocieniec_1_2500_16.0107_53.5309_800.pdf

0 10 m 100 m 130 m

69



Miodowa

Map data © OpenStreetMap contributors

lon 16.03791 lat 53.53096

59

W_sawa

61

lon 16.03113 lat 53.52496 [nom. scale = 1 / 2500]

pdfmap_20220923_131803_Zlocieniec_1_2500_16.0107_53.5309_800.pdf



70

Zlocieniec 1/2500

51

61

Map data © OpenStreetMap contributors

lon 16.04470 lat 53.53096

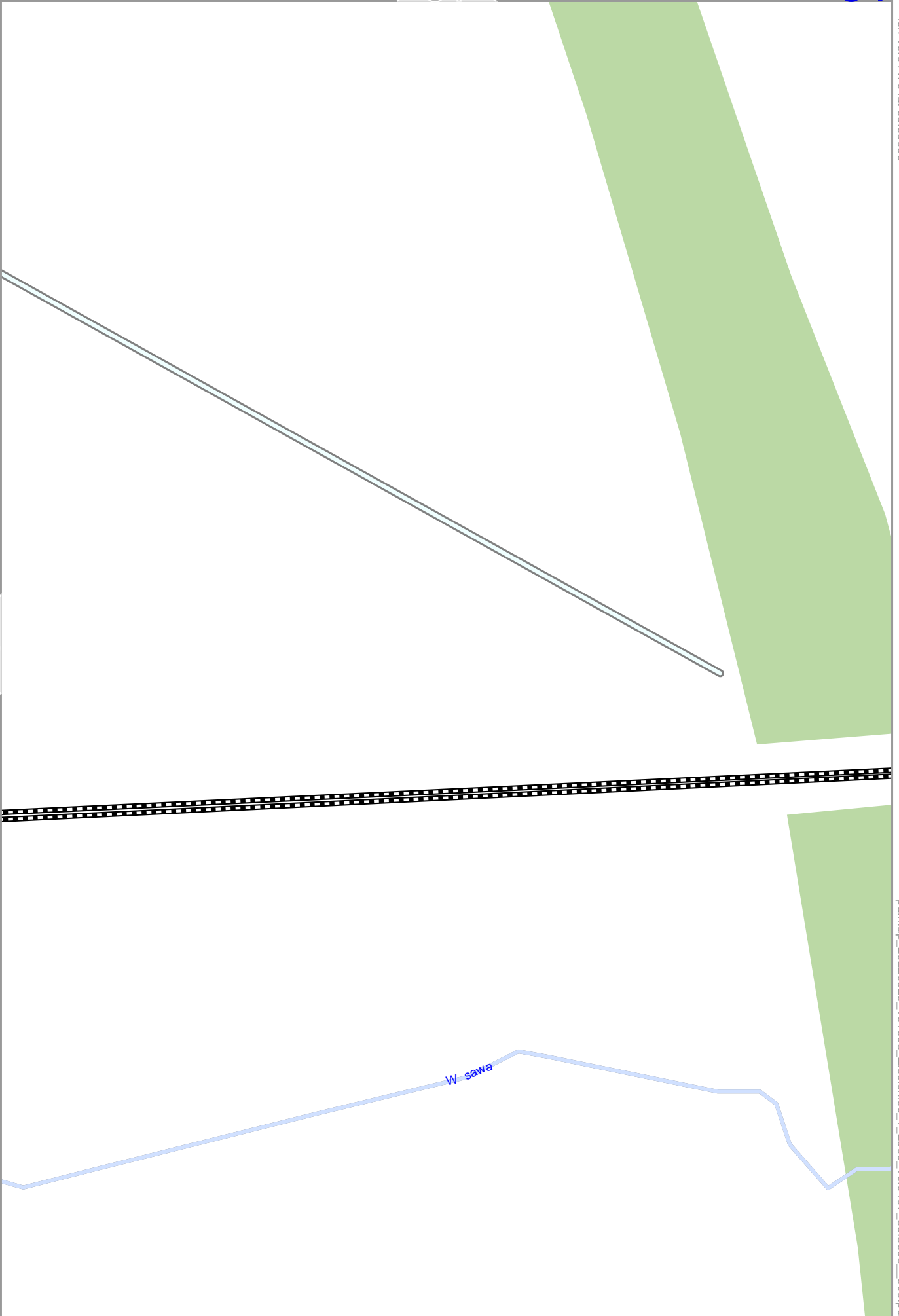
60

lon 16.03791 lat 53.52496 [nom. scale = 1 / 2500]

pdfmap_20220923_131803_Zlocieniec_1_2500_16.0107_53.5309_800.pdf

0 10 m 100 m 130 m

71



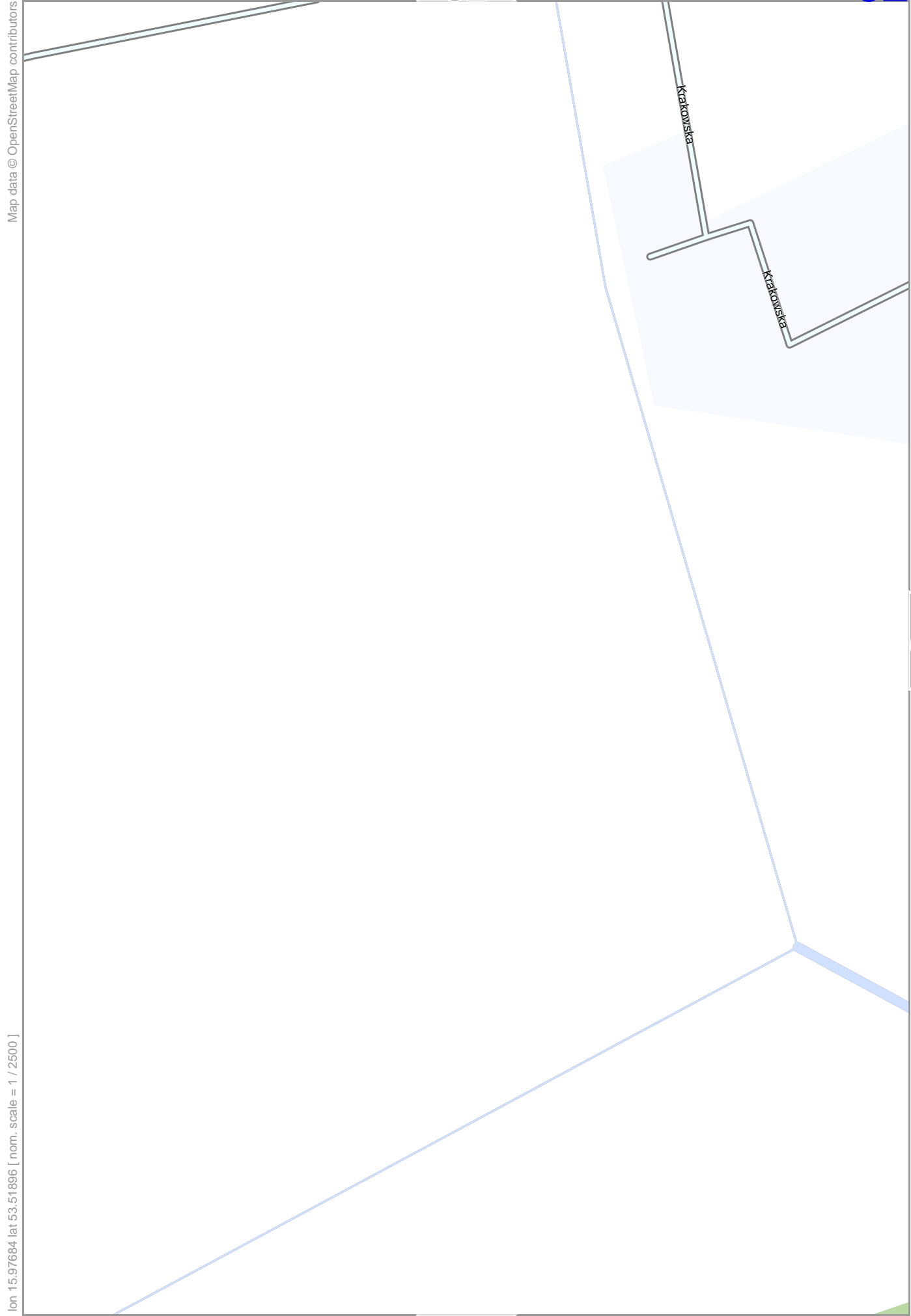
Map data © OpenStreetMap contributors

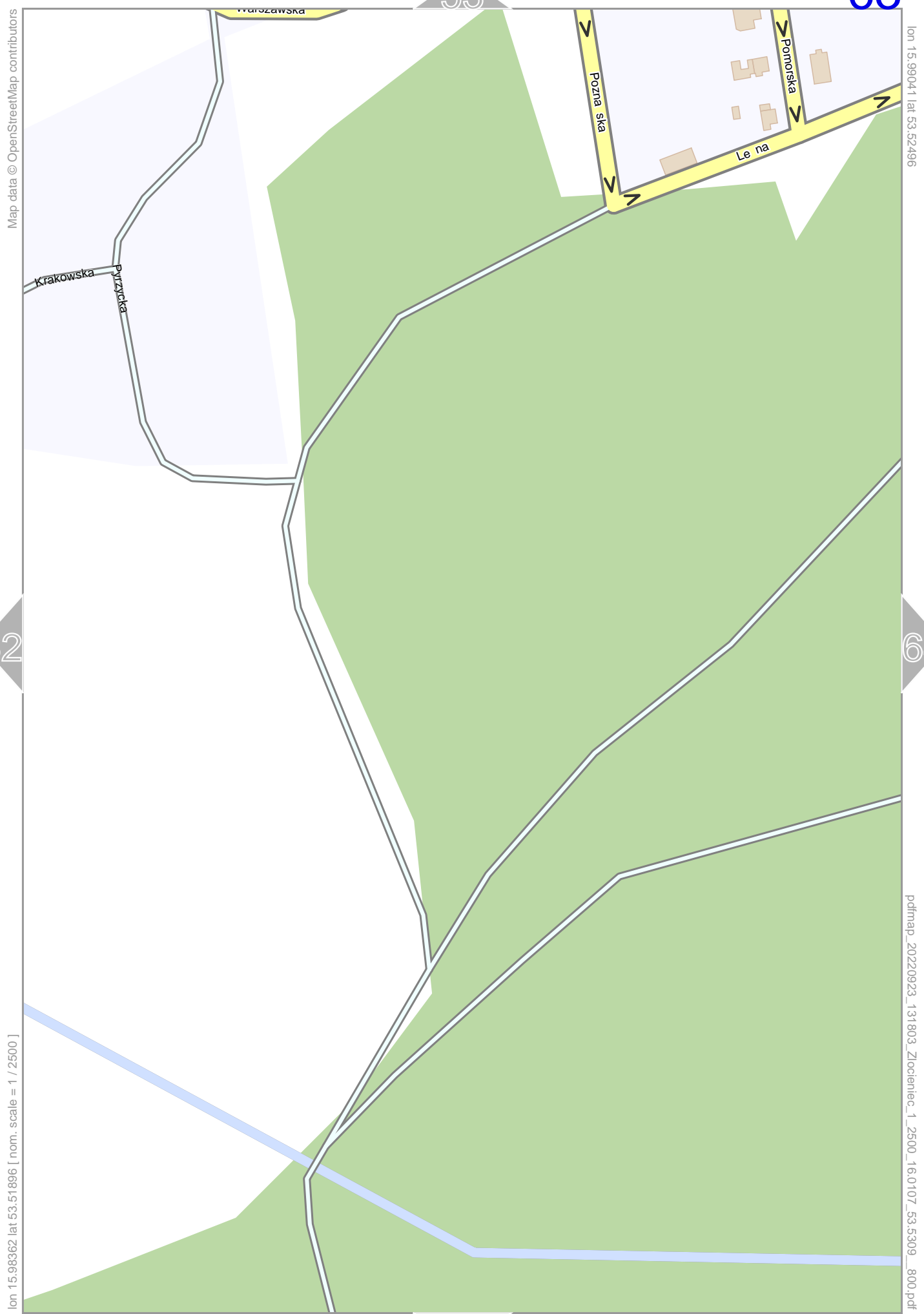
lon 15.98362 lat 53.52496

[lon 15.97684 lat 53.51896 | nom. scale = 1 / 2500]

pdfmap_20220923_131803_Zlocieniec_1_2500_16.0107_53.5309_800.pdf

0 10 m 100 m 130 m





Map data © OpenStreetMap contributors

lon 15.99041 lat 53.52496

62

64

lon 15.99362 lat 53.51896 [nom. scale = 1 / 2500]

pdfmap_20220923_131803_Zlocieniec_1_2500_16.0107_53.5309_800.pdf

0 10 m 100 m 130 m

Map data © OpenStreetMap contributors

lon 15.99719 lat 53.52496

63

65

Rakowo Tyłne

Sparcistowa

Le na

lon 15.99041 lat 53.51896 [nom. scale = 1 / 2500]

pdfmap_20220923_131803_Zlocieniec_1_2500_16.0107_53.5309_800.pdf

0 10 m 100 m 130 m

Map data © OpenStreetMap contributors

lon 16.00398 lat 53.52496



64

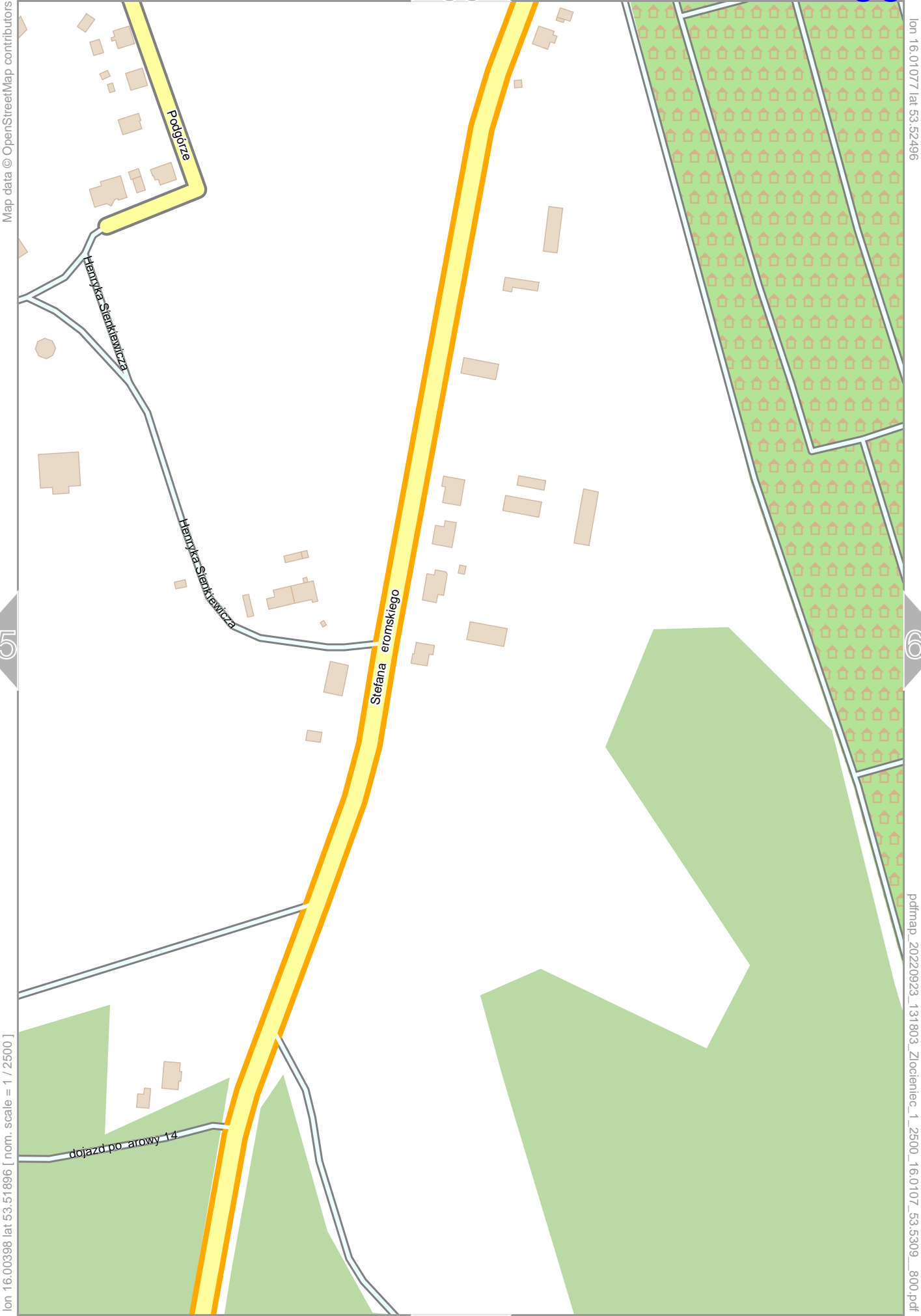
66

lon 15.99719 lat 53.51896 [nom. scale = 1 / 2500]

pdfmap_20220923_131803_Zlocieniec_1_2500_16.0107_53.5309_800.pdf



75



Map data © OpenStreetMap contributors

lon 16.01077 lat 53.52496

65

67

lon 16.00398 lat 53.51896 [nom. scale = 1 / 2500]

pdfmap_20220923_131803_Zlocieniec_1_2500_16.0107_53.5309_800.pdf

0 10 m 100 m 130 m

76

Map data © OpenStreetMap contributors

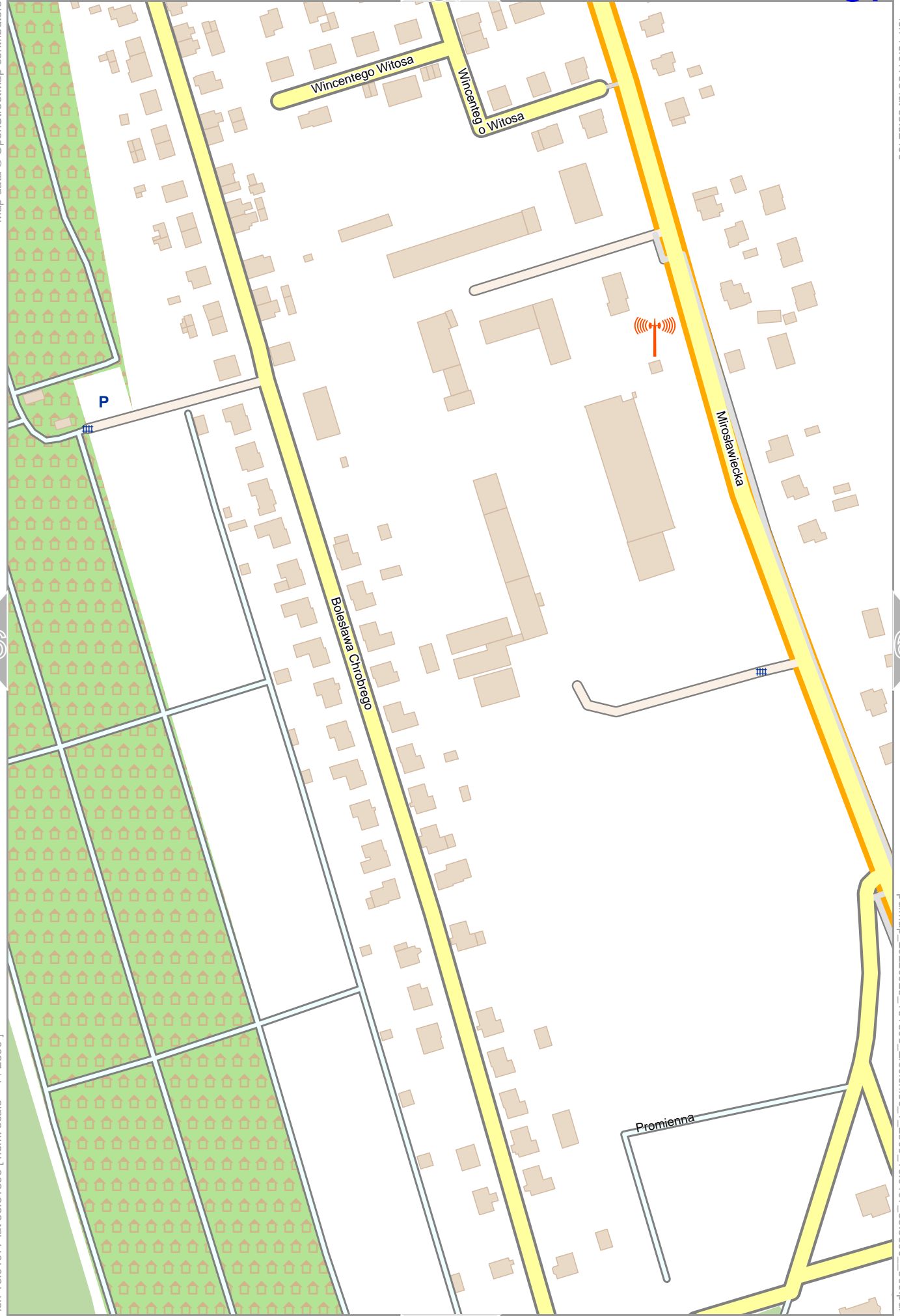
lon 16.01755 lat 53.52496



lon 16.01077 lat 53.51896 [nom. scale = 1 / 2500]

pdfmap_20220923_131803_Zlocieniec_1_2500_16.0107_53.5309_800.pdf

0 10 m 100 m 130 m



Map data © OpenStreetMap contributors

lon 16.02434 lat 53.52496

Piaskowa

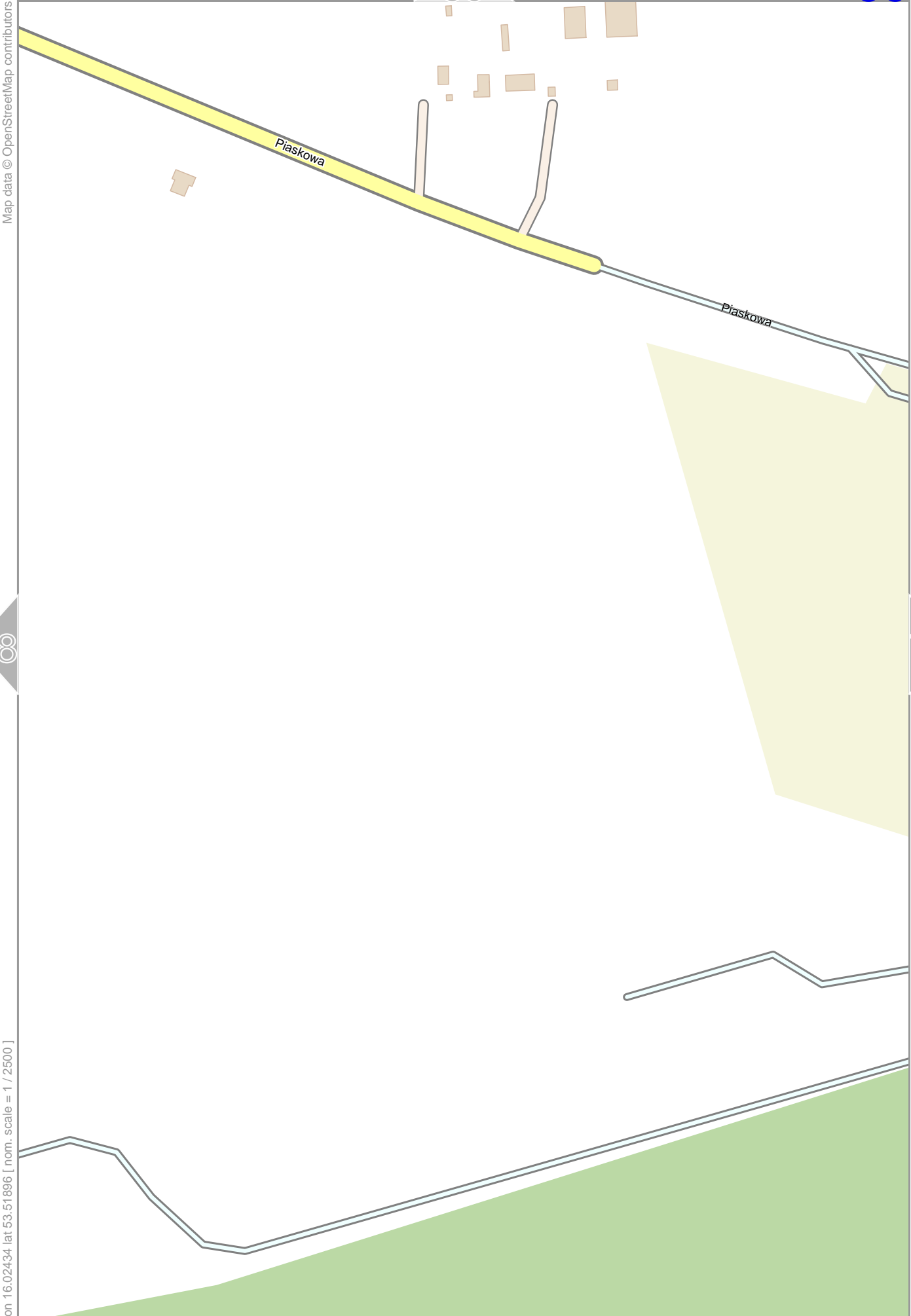
lon 16.01755 lat 53.51896 [nom. scale = 1 / 2500]

pdfmap_20220923_131803_Zlocieniec_1_2500_16.0107_53.5309_800.pdf

Mirosaliewka

0 10 m 100 m 130 m





Map data © OpenStreetMap contributors

lon 16.03113 lat 53.52496

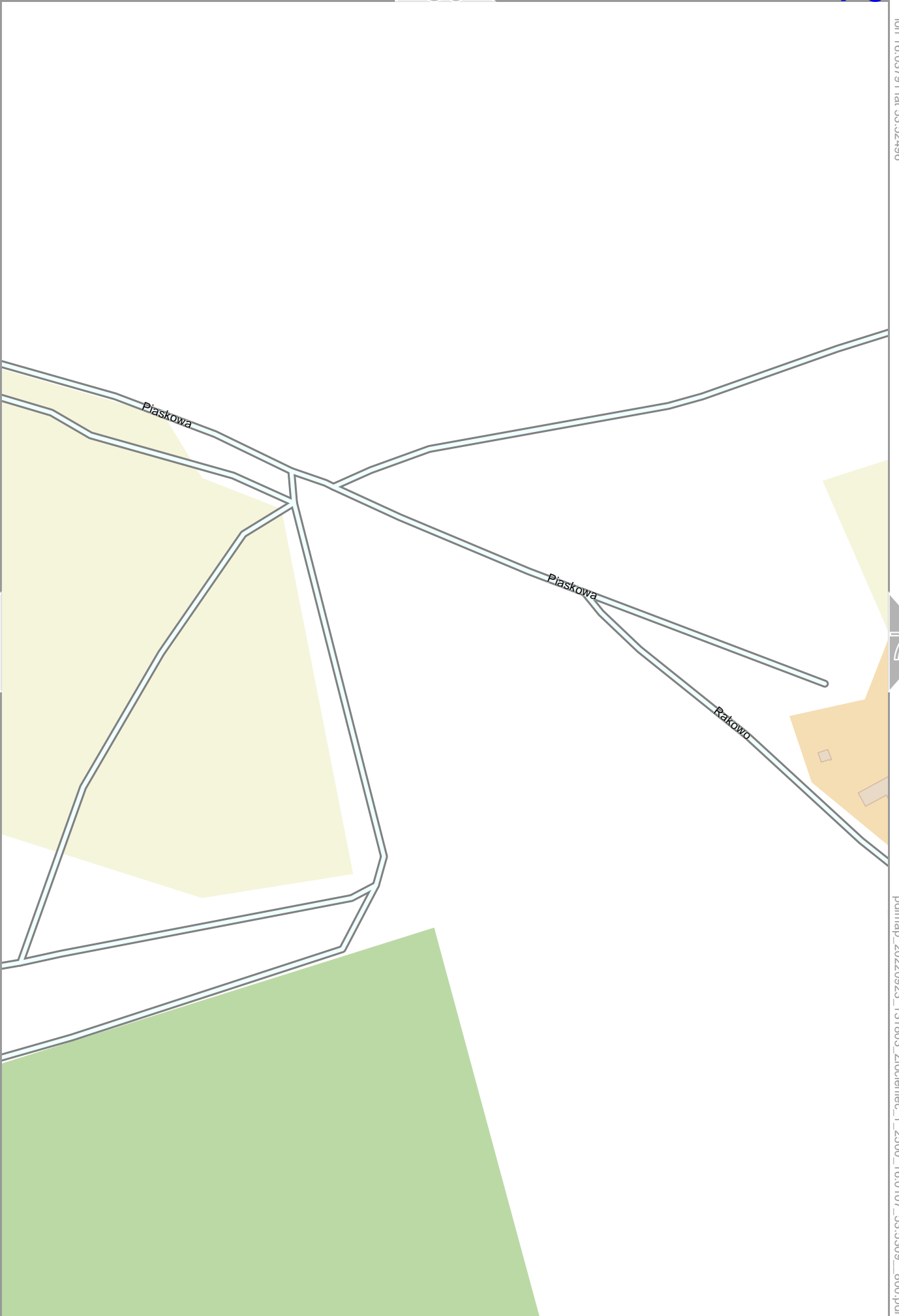
68

70

lon 16.02434 lat 53.51896 [nom. scale = 1 / 2500]

pdfmap_20220923_131803_Zlocieniec_1_2500_16.0107_53.5309_800.pdf





Map data © OpenStreetMap contributors

lon 16.04470 lat 53.52496

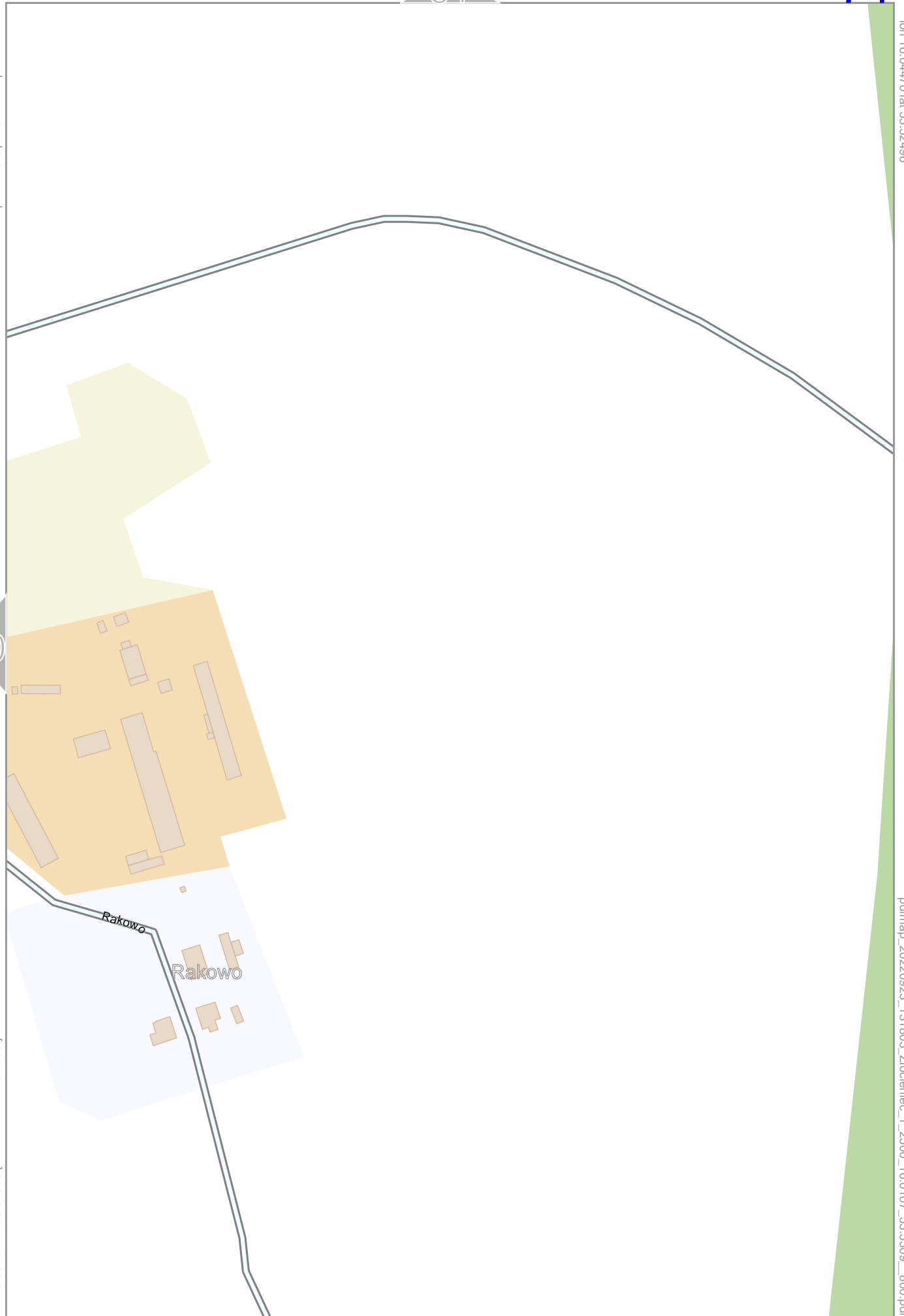
70

lon 16.03791 lat 53.51896 [nom. scale = 1 / 2500]

pdfmap_20220923_131803_Zlocieniec_1_2500_16.0107_53.5309_800.pdf

0 10 m 100 m 130 m

81



Zlocieniec 1/2500

62

72

Map data © OpenStreetMap contributors

lon 15.98362 lat 53.51896

[lon 15.97684 lat 53.51296 | nom. scale = 1 / 2500]

pdfmap_20220923_131803_Zlocieniec_1_2500_16.0107_53.5309_800.pdf

73

0 10 m 100 m 130 m

82

Map data © OpenStreetMap contributors

lon 15.99041 lat 53.51896

[lon 15.99362 lat 53.51296 | nom. scale = 1 / 2500]

pdfmap_20220923_131803_Zlocieniec_1_2500_16.0107_53.5309_800.pdf



Map data © OpenStreetMap contributors

lon 15.99719 lat 53.51896

lon 15.99041 lat 53.51296 [nom. scale = 1 / 2500]

pdfmap_20220923_131803_Zlocieniec_1_2500_16.0107_53.5309_800.pdf

dojazd po rowy 14

0 10 m 100 m 130 m

Map data © OpenStreetMap contributors

lon 16.00398 lat 53.51896

dojazd po drodze 14

lon 15.99719 lat 53.51296 [nom. scale = 1 / 2500]

pdfmap_20220923_131803_Zlocieniec_1_2500_16.0107_53.5309_800.pdf

0 10 m 100 m 130 m

Zlocieniec 1/2500

76

66

Map data © OpenStreetMap contributors

lon 16.01077 lat 53.51896

75

77

[lon 16.00388 lat 53.51296 | nom. scale = 1 / 2500]

pdfmap_20220923_131803_Zlocieniec_1_2500_16.0107_53.5309_800.pdf

0 10 m 100 m 130 m

86

Zlocieniec 1/2500

77

67

Map data © OpenStreetMap contributors

lon 16.01755 lat 53.51896

76

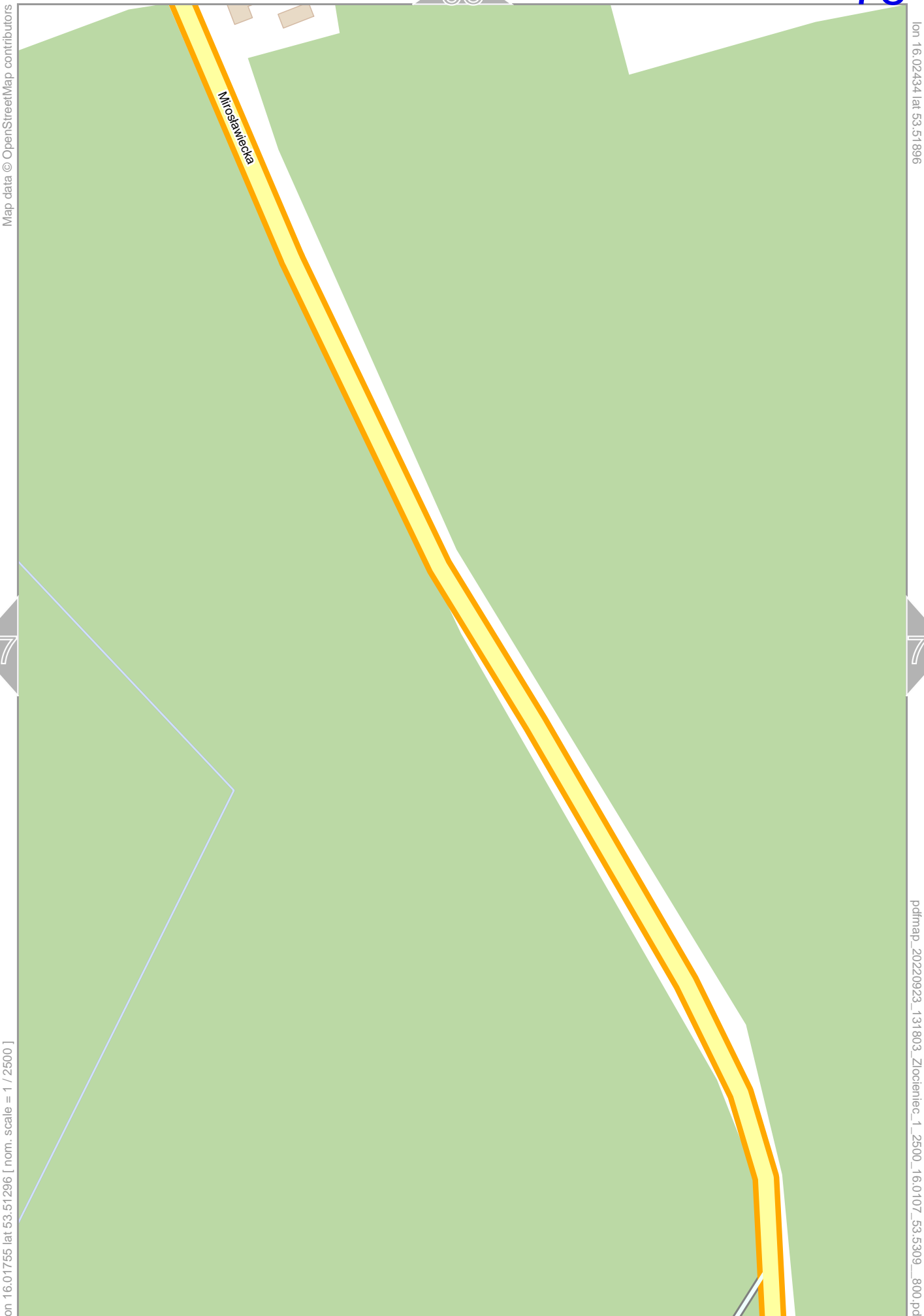
78

[lon 16.01077 lat 53.51296 | nom. scale = 1 / 2500]

pdfmap_20220923_131803_Zlocieniec_1_2500_16.0107_53.5309_800.pdf



87



Map data © OpenStreetMap contributors

lon 16.02434 lat 53.51896

lon 16.01755 lat 53.51296 [nom. scale = 1 / 2500]

pdfmap_20220923_131803_Zlocieniec_1_2500_16.0107_53.5309_800.pdf

0 10 m 100 m 130 m

Map data © OpenStreetMap contributors

lon 16.03113 lat 53.51896

[lon 16.02434 lat 53.51296 | nom. scale = 1 / 2500]

pdfmap_20220923_131803_Zlocieniec_1_2500_16.0107_53.5309_800.pdf

0 10 m 100 m 130 m

Zlocieniec 1/2500

70

80

Map data © OpenStreetMap contributors

lon 16.03791 lat 53.51896

79

81

[lon 16.03113 lat 53.51296 | nom. scale = 1 / 2500]

pdfmap_20220923_131803_Zlocieniec_1_2500_16.0107_53.5309_800.pdf

0 10 m 100 m 130 m

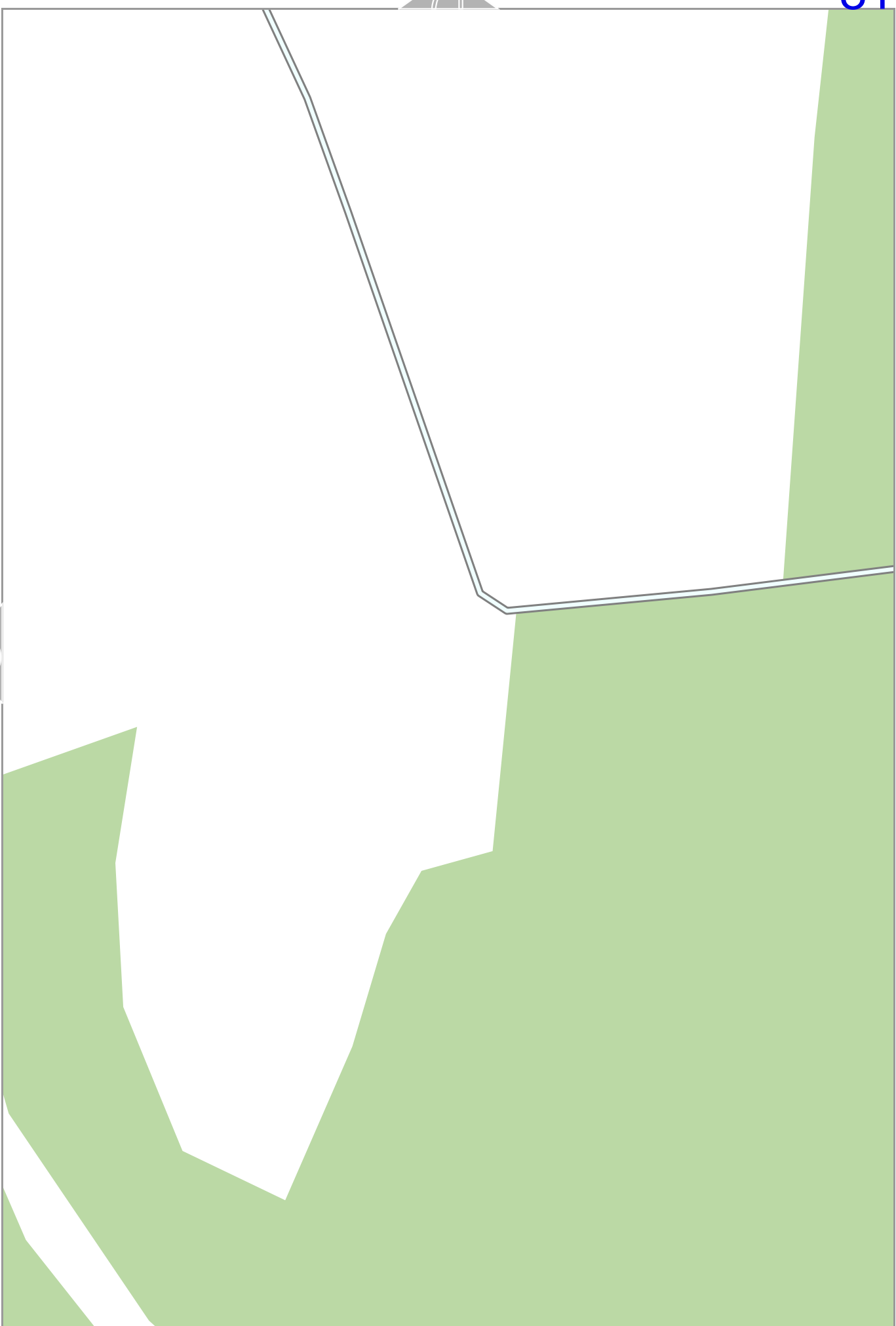
90

Map data © OpenStreetMap contributors

lon 16.04470 lat 53.51896

lon 16.03791 lat 53.51296 [nom. scale = 1 / 2500]

pdfmap_20220923_131803_Zlocieniec_1_2500_16.0107_53.5309_800.pdf



Map data © OpenStreetMap contributors

lon 15.98362 lat 53.51296

lon 15.97684 lat 53.50697 [nom. scale = 1 / 2500]

pdfmap_20220923_131803_Zlocieniec_1_2500_16.0107_53.5309_800.pdf

0 10 m 100 m 130 m

dojazd po rowy 14

dojazd po rowy 14

Ka sko

Map data © OpenStreetMap contributors

lon 15.99041 lat 53.51296

lon 15.99362 lat 53.50697 [nom. scale = 1 / 2500]

pdfmap_20220923_131803_Zlocieniec_1_2500_16.0107_53.5309_800.pdf



Map data © OpenStreetMap contributors

lon 15.99719 lat 53.51296

dojazd po drodze 14

83

85

[lon 15.99041 lat 53.50697 | nom. scale = 1 / 2500]

pdfmap_20220923_131803_Zlocieniec_1_2500_16.0107_53.5309_800.pdf

0 10 m 100 m 130 m

Map data © OpenStreetMap contributors

lon 16.00398 lat 53.51296

lon 15.99719 lat 53.50697 [nom. scale = 1 / 2500]

pdfmap_20220923_131803_Zlocieniec_1_2500_16.0107_53.5309_800.pdf

0 10 m 100 m 130 m

Map data © OpenStreetMap contributors

lon 16.01077 lat 53.51296

lon 16.00398 lat 53.50697 [nom. scale = 1 / 2500]

pdfmap_20220923_131803_Zlocieniec_1_2500_16.0107_53.5309_800.pdf

Kosowo



Map data © OpenStreetMap contributors

lon 16.01755 lat 53.51296

[lon 16.01077 lat 53.50697 | nom. scale = 1 / 2500]

pdfmap_20220923_131803_Zlocieniec_1_2500_16.0107_53.5309_800.pdf

0 10 m 100 m 130 m



Zlocieniec 1/2500

78

88

Map data © OpenStreetMap contributors

lon 16.02434 lat 53.51296

87

89

[lon 16.01755 lat 53.50697 | nom. scale = 1 / 2500]

pdfmap_20220923_131803_Zlocieniec_1_2500_16.0107_53.5309_800.pdf

0 10 m 100 m 130 m

98

Map data © OpenStreetMap contributors

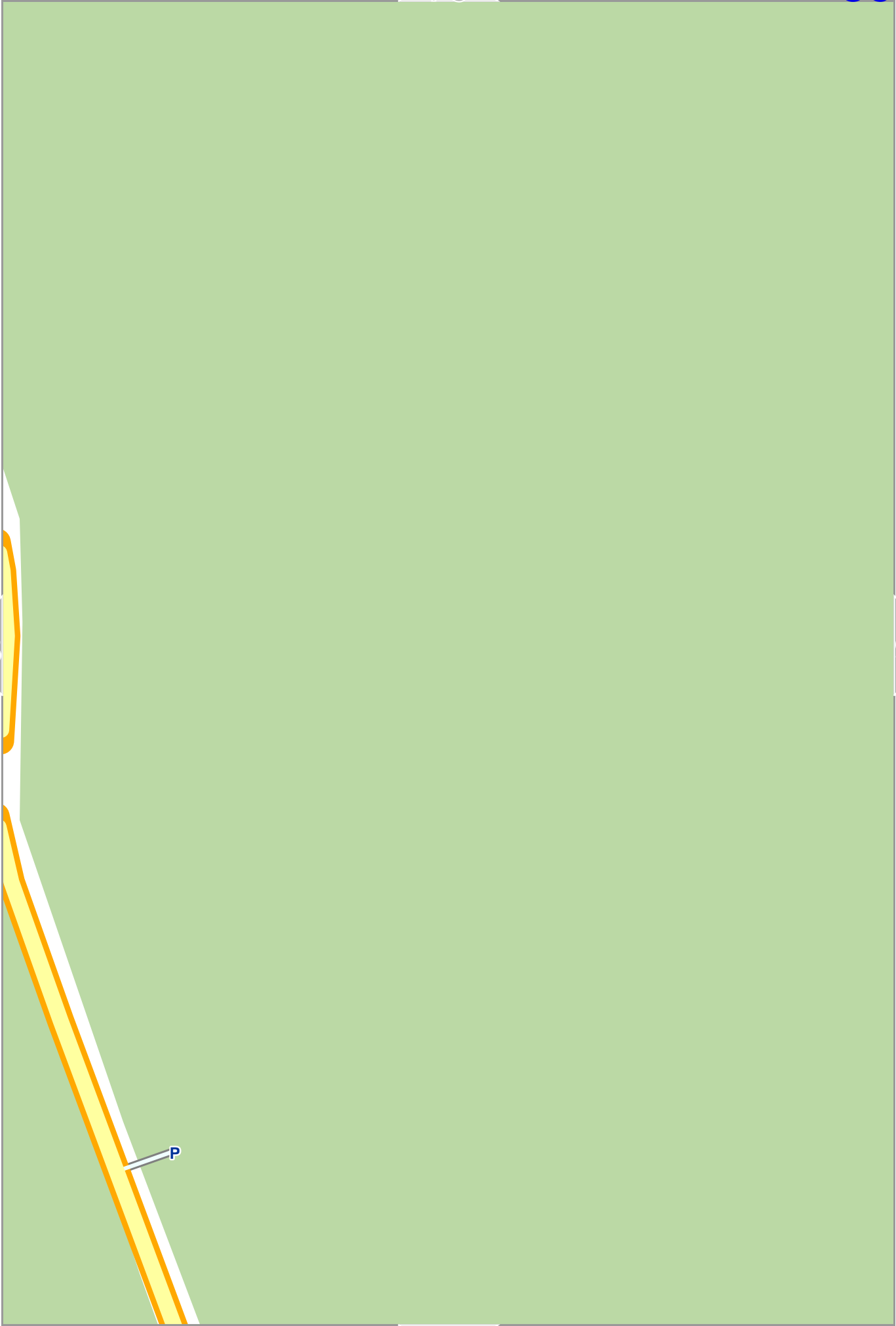
lon 16.03113 lat 53.51296



lon 16.02434 lat 53.50697 [nom. scale = 1 / 2500]

pdfmap_20220923_131803_Zlocieniec_1_2500_16.0107_53.5309_800.pdf

0 10 m 100 m 130 m



Zlocieniec 1/2500

80

90

Map data © OpenStreetMap contributors

lon 16.03791 lat 53.51296



[lon 16.03113 lat 53.50697 | nom. scale = 1 / 2500]

pdfmap_20220923_131803_Zlocieniec_1_2500_16.0107_53.5309_800.pdf

0 10 m 100 m 130 m

100

Map data © OpenStreetMap contributors

lon 16.04470 lat 53.51296

90

[lon 16.03791 lat 53.50697 | nom. scale = 1 / 2500]

pdfmap_20220923_131803_Zlocieniec_1_2500_16.0107_53.5309_800.pdf



101

Map data © OpenStreetMap contributors

lon 15.98362 lat 53.50697

dojazd po zloty 14

Ka sko

[lon 15.97684 lat 53.50097 | nom. scale = 1 / 2500]

pdfmap_20220923_131803_Zlocieniec_1_2500_16.0107_53.5309_800.pdf



Map data © OpenStreetMap contributors

lon 15.99041 lat 53.50697

92

94

Ka sko

Ka sko

Gaje

Ka sko

lon 15.99362 lat 53.50097 [nom. scale = 1 / 2500]

pdfmap_20220923_131803_Zlocieniec_1_2500_16.0107_53.5309_800.pdf

0 10 m 100 m 130 m



Map data © OpenStreetMap contributors

lon 15.99719 lat 53.50697

93

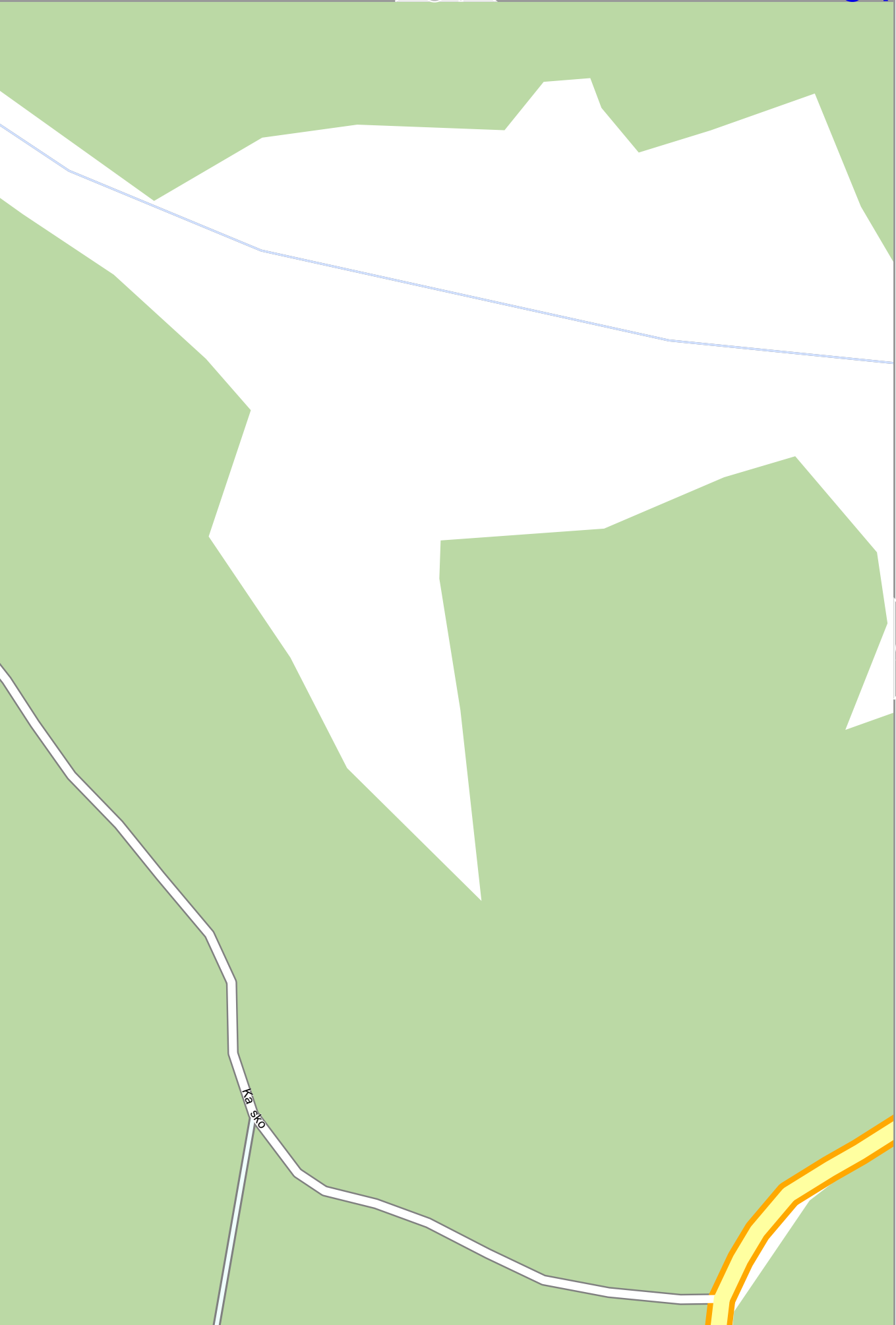
95

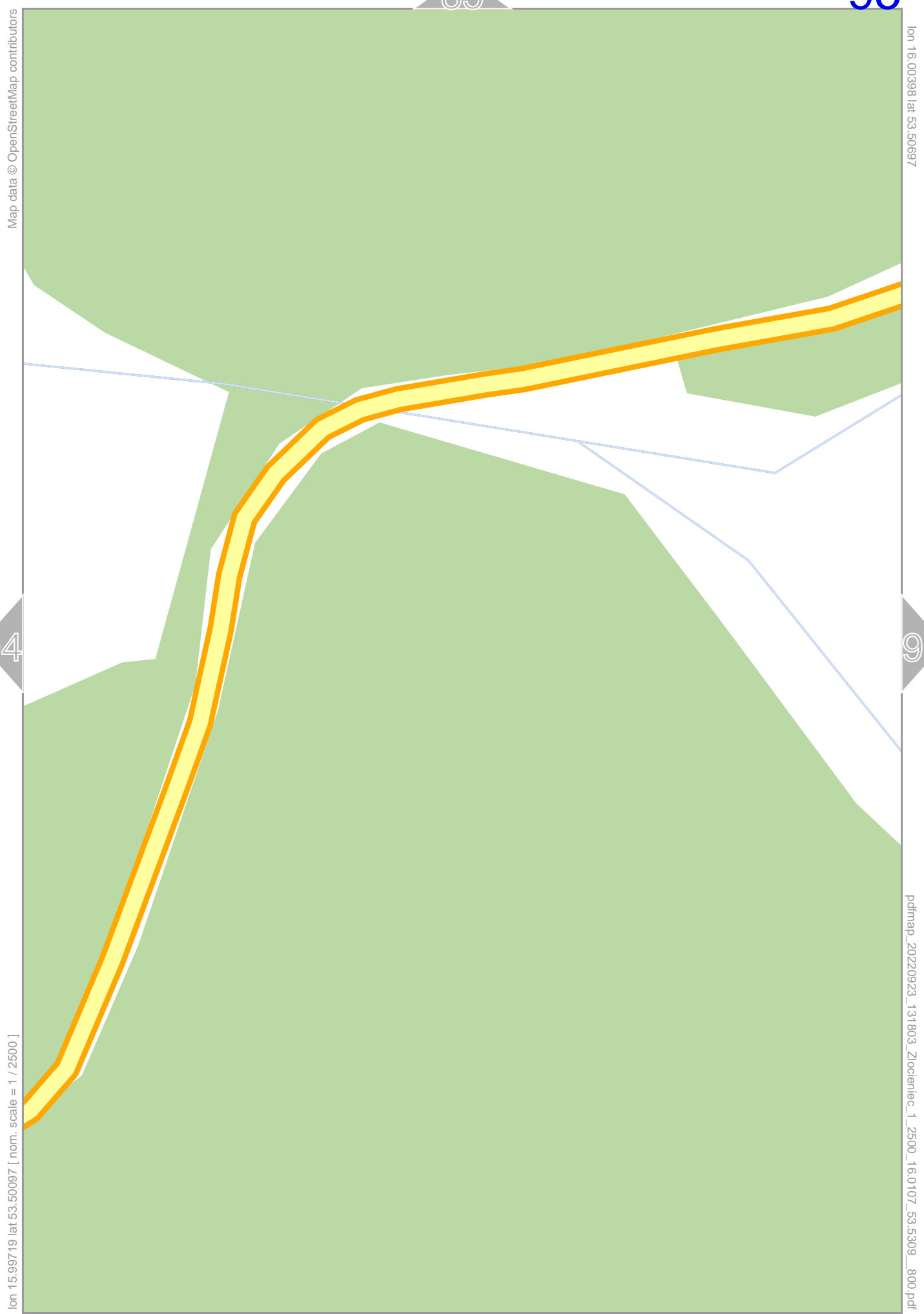
lon 15.99041 lat 53.50097 [nom. scale = 1 / 2500]

pdfmap_20220923_131803_Zlocieniec_1_2500_16.0107_53.5309_800.pdf

0 10 m 100 m 130 m

KŁASO





Map data © OpenStreetMap contributors

lon 16.00398 lat 53.50697

94

96

lon 15.99719 lat 53.50097 [nom. scale = 1 / 2500]

pdfmap_20220923_131803_Zlocieniec_1_2500_16.0107_53.5309_800.pdf

0 10 m 100 m 130 m

Map data © OpenStreetMap contributors

lon 16.01077 lat 53.50697

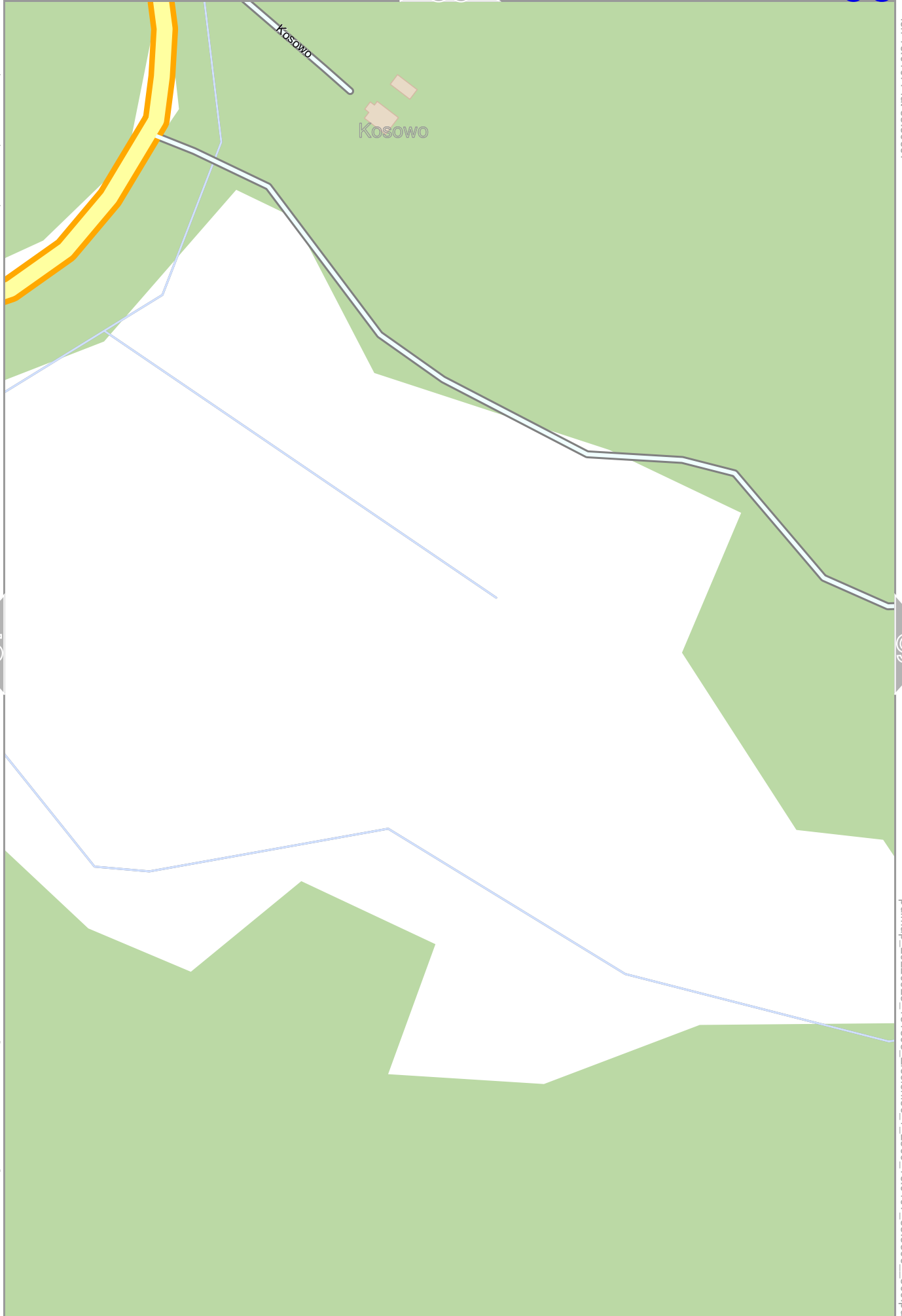
95

97

lon 16.00399 lat 53.50097 [nom. scale = 1 / 2500]

pdfmap_20220923_131803_Zlocieniec_1_2500_16.0107_53.5309_800.pdf

0 10 m 100 m 130 m



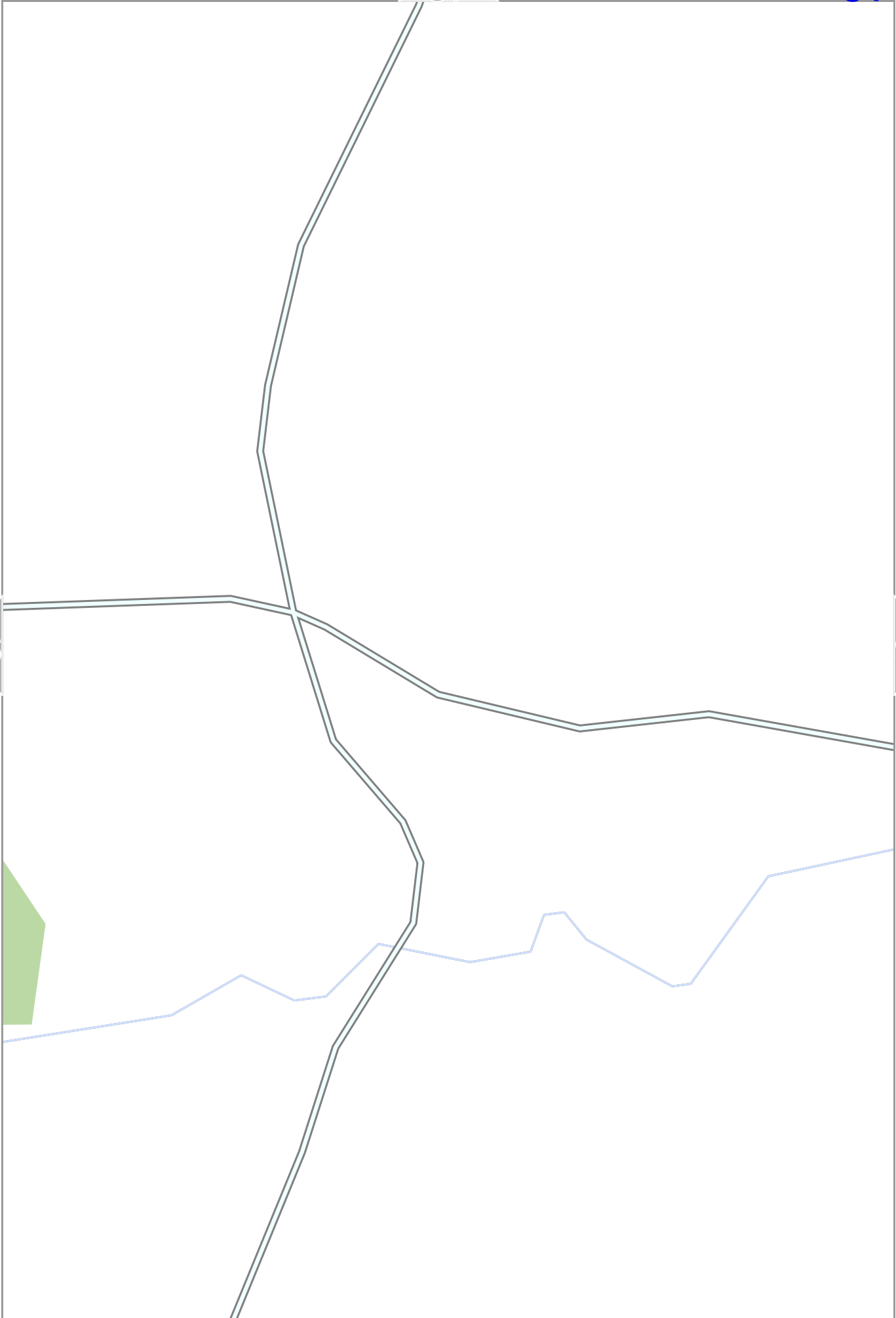
Map data © OpenStreetMap contributors

lon 16.01755 lat 53.50697



lon 16.01077 lat 53.50097 [nom. scale = 1 / 2500]

pdfmap_20220923_131803_Zlocieniec_1_2500_16.0107_53.5309_800.pdf



Map data © OpenStreetMap contributors

lon 16.02434 lat 53.50697

97

99

lon 16.01755 lat 53.50097 [nom. scale = 1 / 2500]

pdfmap_20220923_131803_Zlocieniec_1_2500_16.0107_53.5309_800.pdf

dojazd po zlotowy 4

0 10 m 100 m 130 m

Map data © OpenStreetMap contributors

lon 16.03113 lat 53.50697

98

100

dojazd po arowy 4

dojazd po arowy 5

lon 16.02434 lat 53.50097 [nom. scale = 1 / 2500]

pdfmap_20220923_131803_Zlocieniec_1_2500_16.0107_53.5309_800.pdf

0 10 m 100 m 130 m

Zlocieniec 1/2500

90

100

Map data © OpenStreetMap contributors

lon 16.03791 lat 53.50697

90

101

lon 16.03113 lat 53.50097 [nom. scale = 1 / 2500]

pdfmap_20220923_131803_Zlocieniec_1_2500_16.0107_53.5309_800.pdf

dojazd po al. rowy 5

0 10 m 100 m 130 m

Map data © OpenStreetMap contributors

lon 16.04470 lat 53.50697

100

lon 16.03791 lat 53.50097 [nom. scale = 1 / 2500]

pdfmap_20220923_131803_Zlocieniec_1_2500_16.0107_53.5309_800.pdf

dojazd po arowy 5

