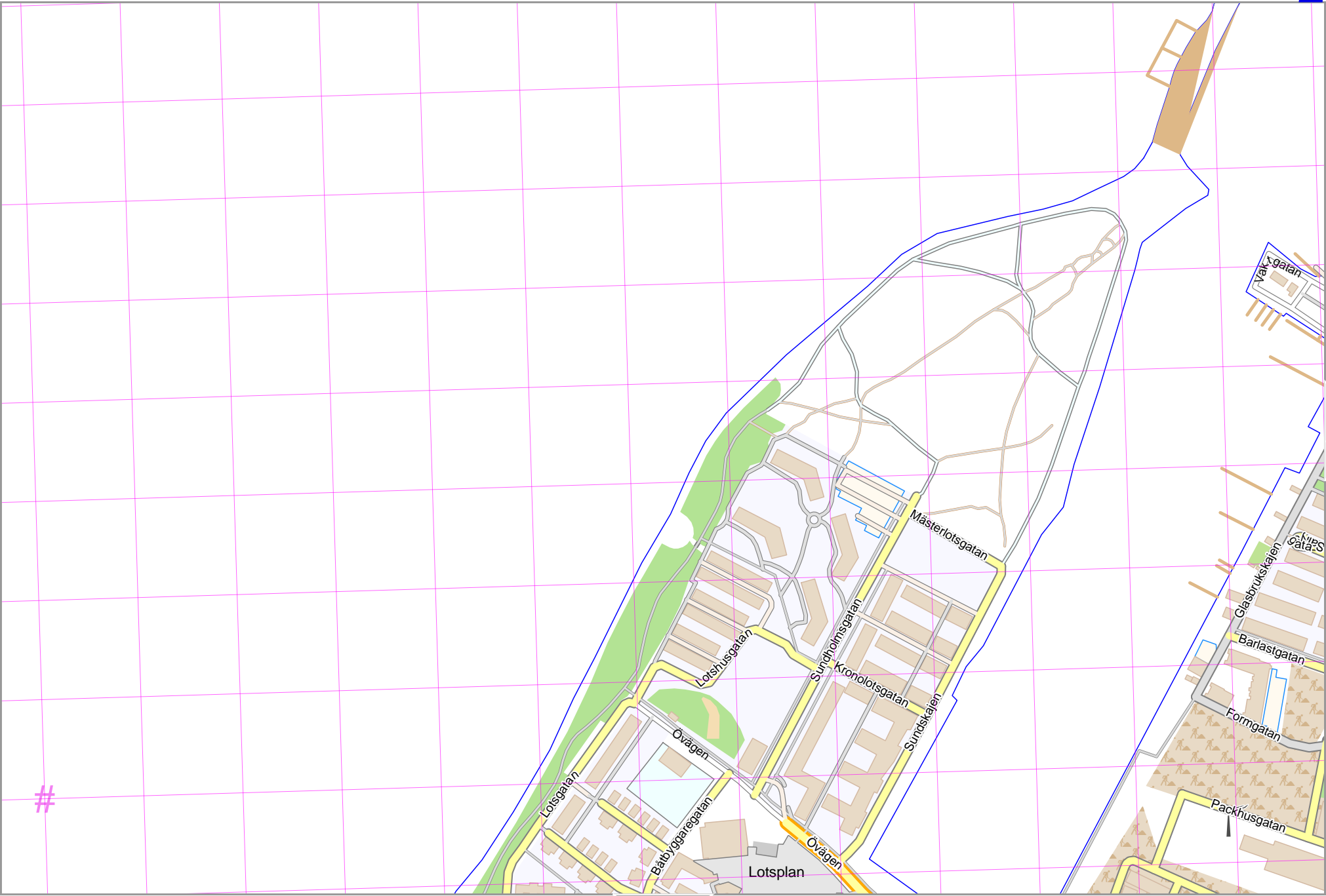


Map data © OpenStreetMap contributors

lon 12.90955 lat 55.58885 [ nom. scale = 1 / 5000 ]

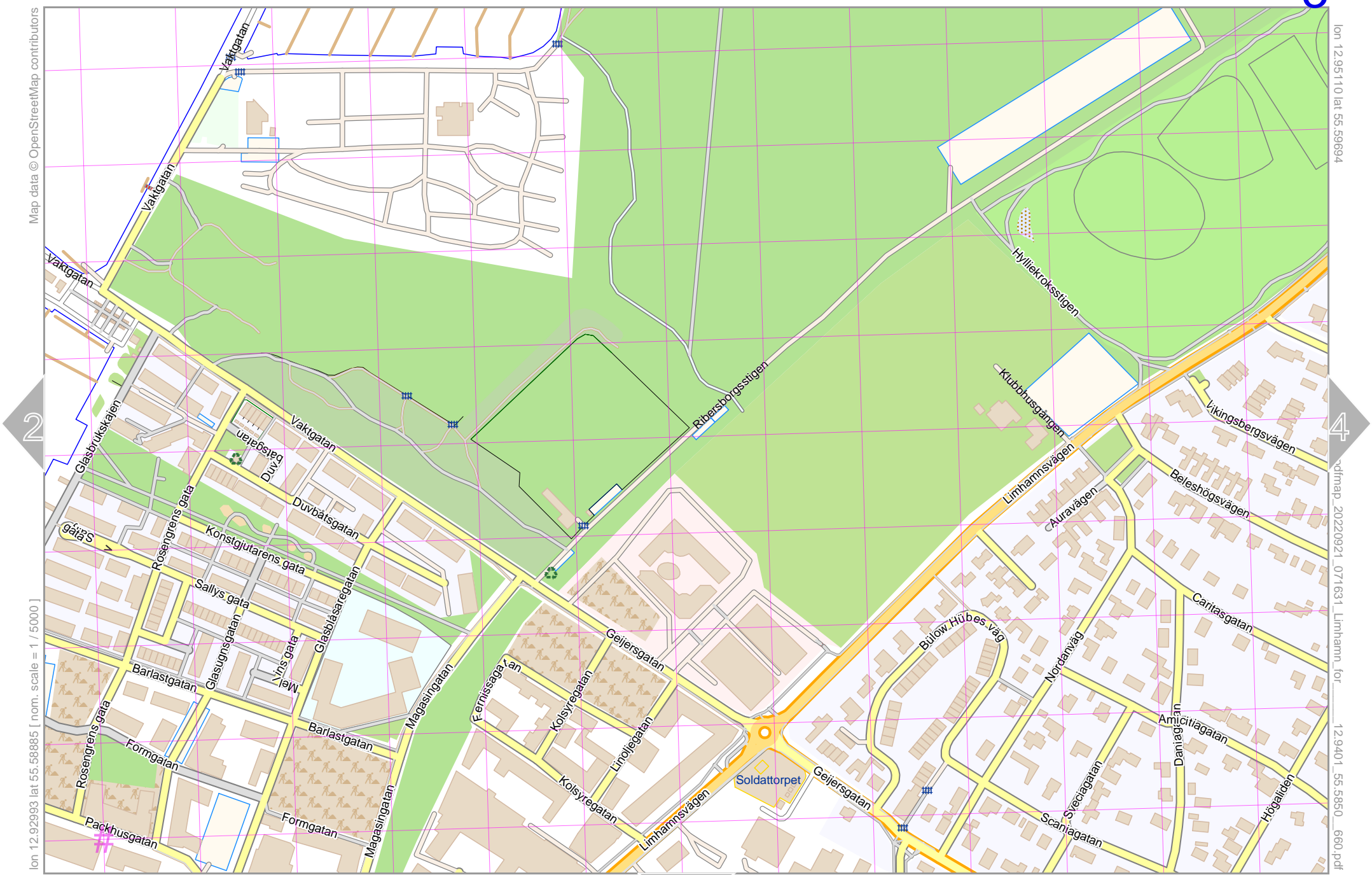
# UTM: 33 U easting 368.30 km northing 6162.40 km  
UTM-Grid-width = 100m



lon 12.93072 lat 55.59694

rd/mip, 20220921\_071631\_Limhamn\_for 12.9401\_55.5850\_660.pdf

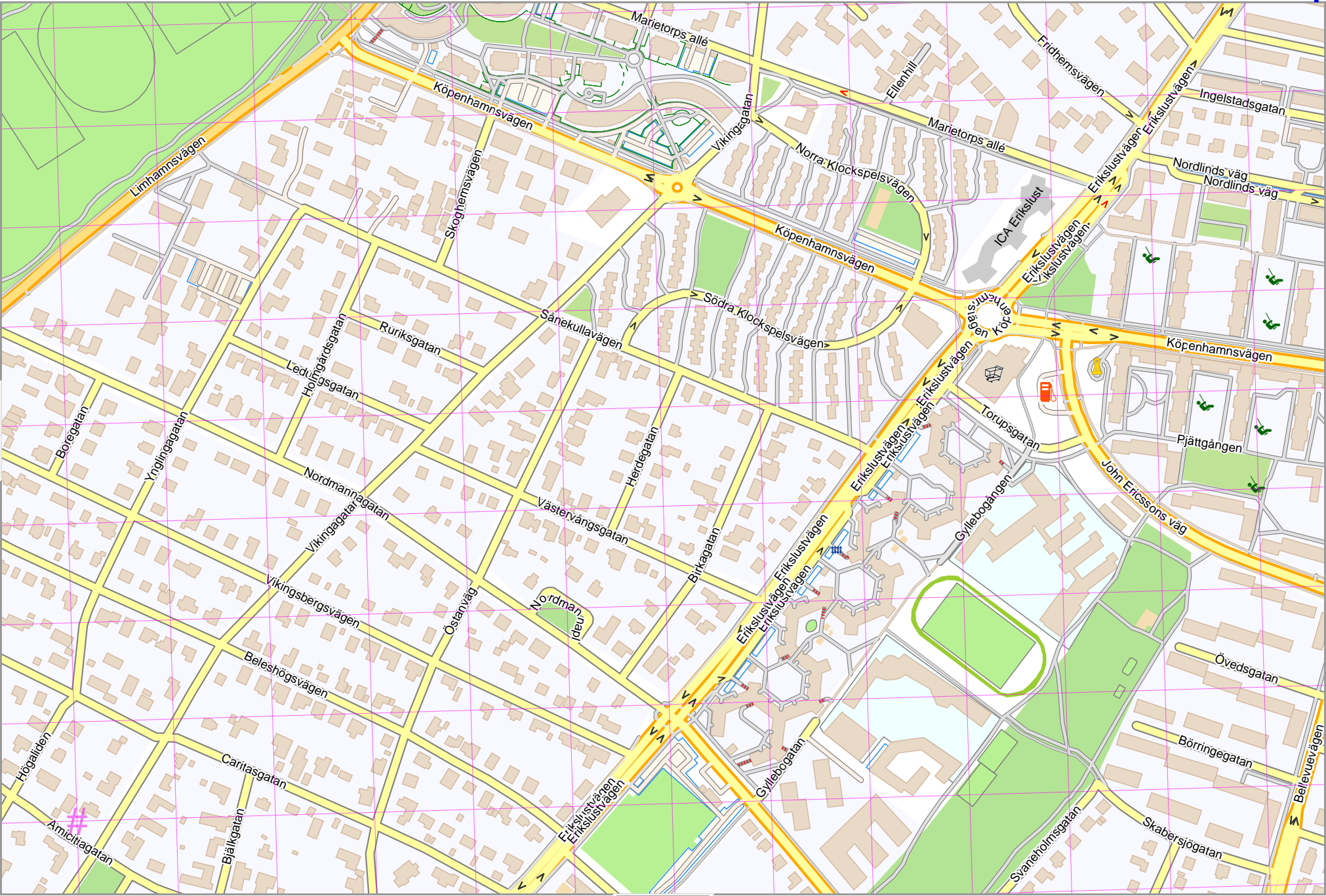




# UTM: 33 U easting 369.60 km northing 6162.30 km  
 UTM-Grid-width = 100m

Map data © OpenStreetMap contributors

lon 12.95030 lat 55.58885 [ nom. scale = 1 / 5000 ]



lon 12.97147 lat 55.59694

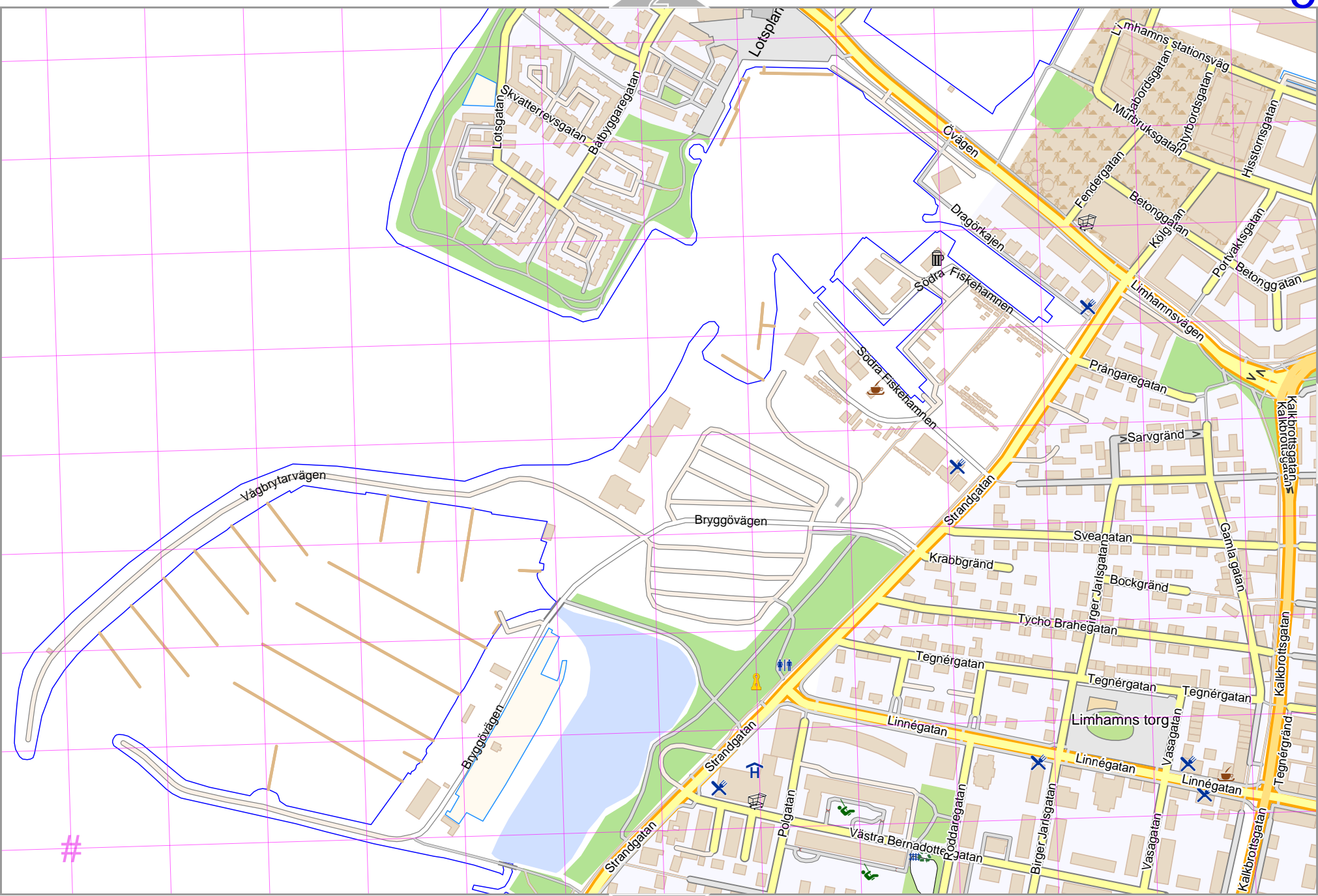
pdfmap\_20220921\_071631\_Limhamn\_for\_12.9401\_55.5850\_660.pdf

# UTM: 33 U easting 370.90 km northing 6162.30 km  
 UTM-Grid-width = 100m



Map data © OpenStreetMap contributors

lon 12.90955 lat 55.58122 [ nom. scale = 1 / 5000 ]

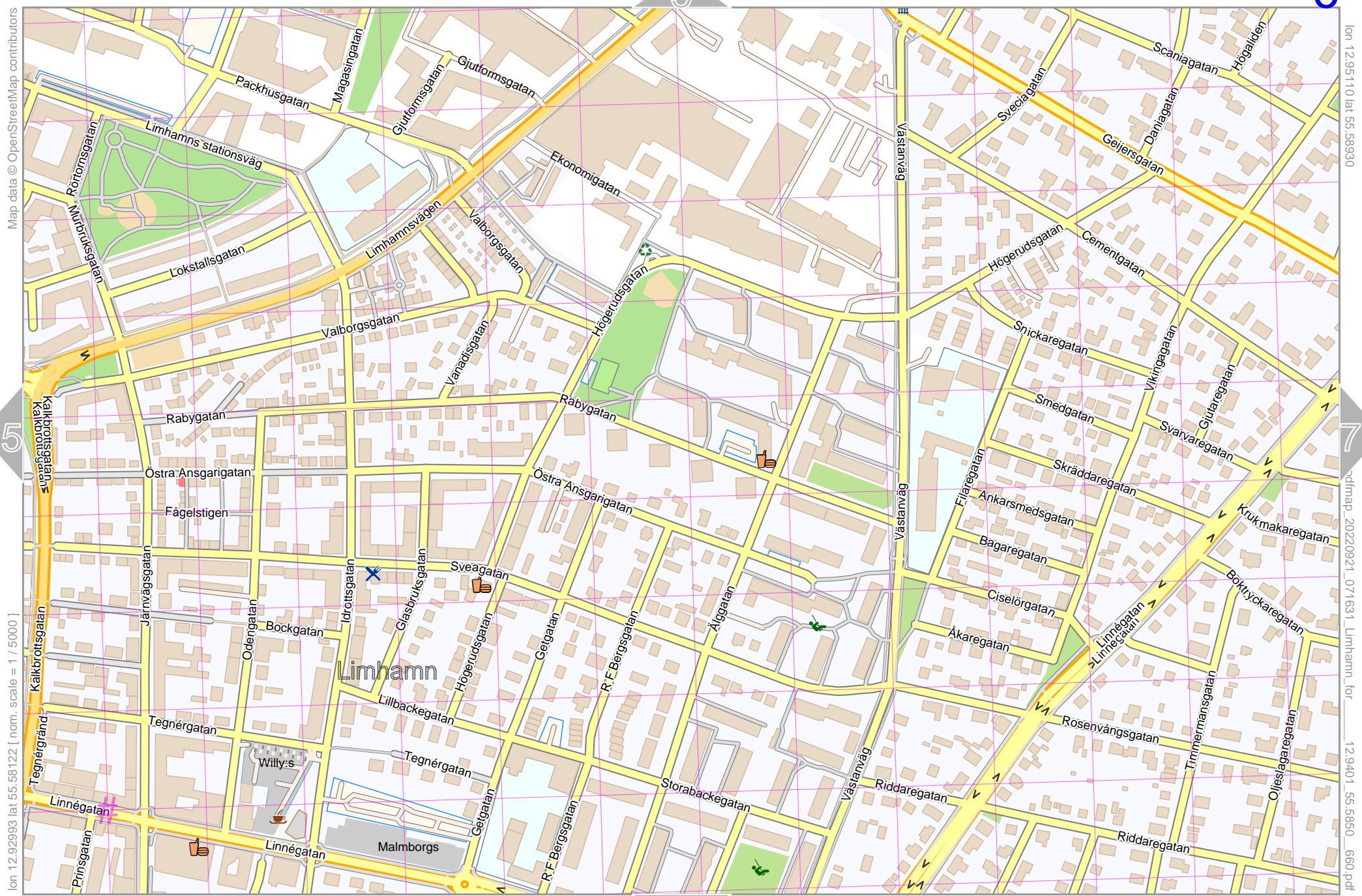


lon 12.93072 lat 55.58930

olmap\_20220921\_071631\_Limhamn\_for

12.9401\_55.5850\_660.pdf

# UTM: 33 U easting 368.30 km northing 6161.50 km  
UTM-Grid-width = 100m



Map data © OpenStreetMap contributors

lon 12.92993 lat 55.58122 [ nom. scale = 1 / 5000 ]

lon 12.95110 lat 55.58930

olmap\_20220921\_071631\_Limhamn\_for

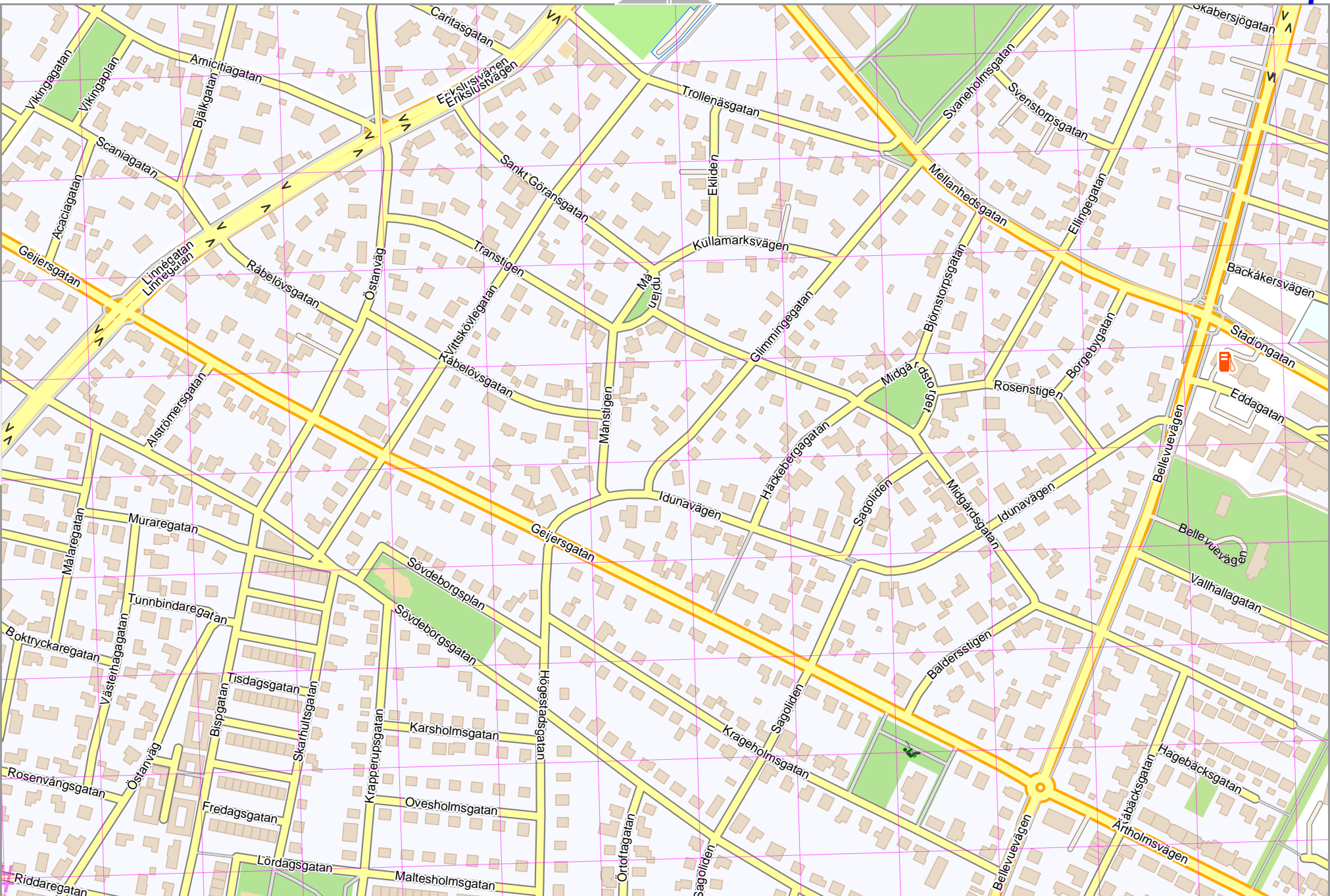
12.9401\_55.5850\_660.pdf

# UTM: 33 U easting 369.60 km northing 6161.50 km  
UTM-Grid-width = 100m



Map data © OpenStreetMap contributors

lon: 12.95030 lat: 55.58122 [ nom. scale = 1 / 5000 ]

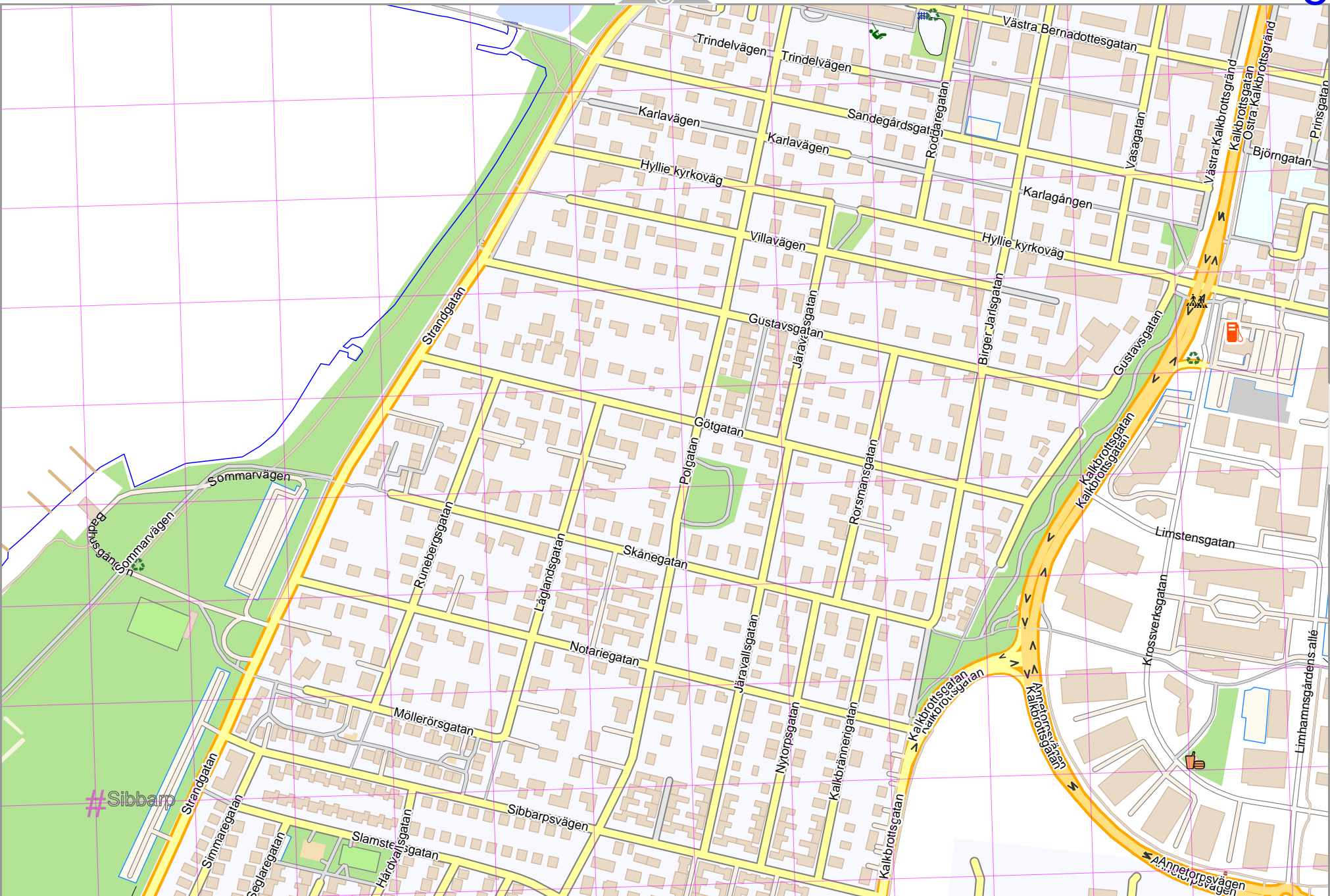


# UTM: 33 U easting 370.80 km northing 6161.40 km  
 UTM-Grid-width = 100m

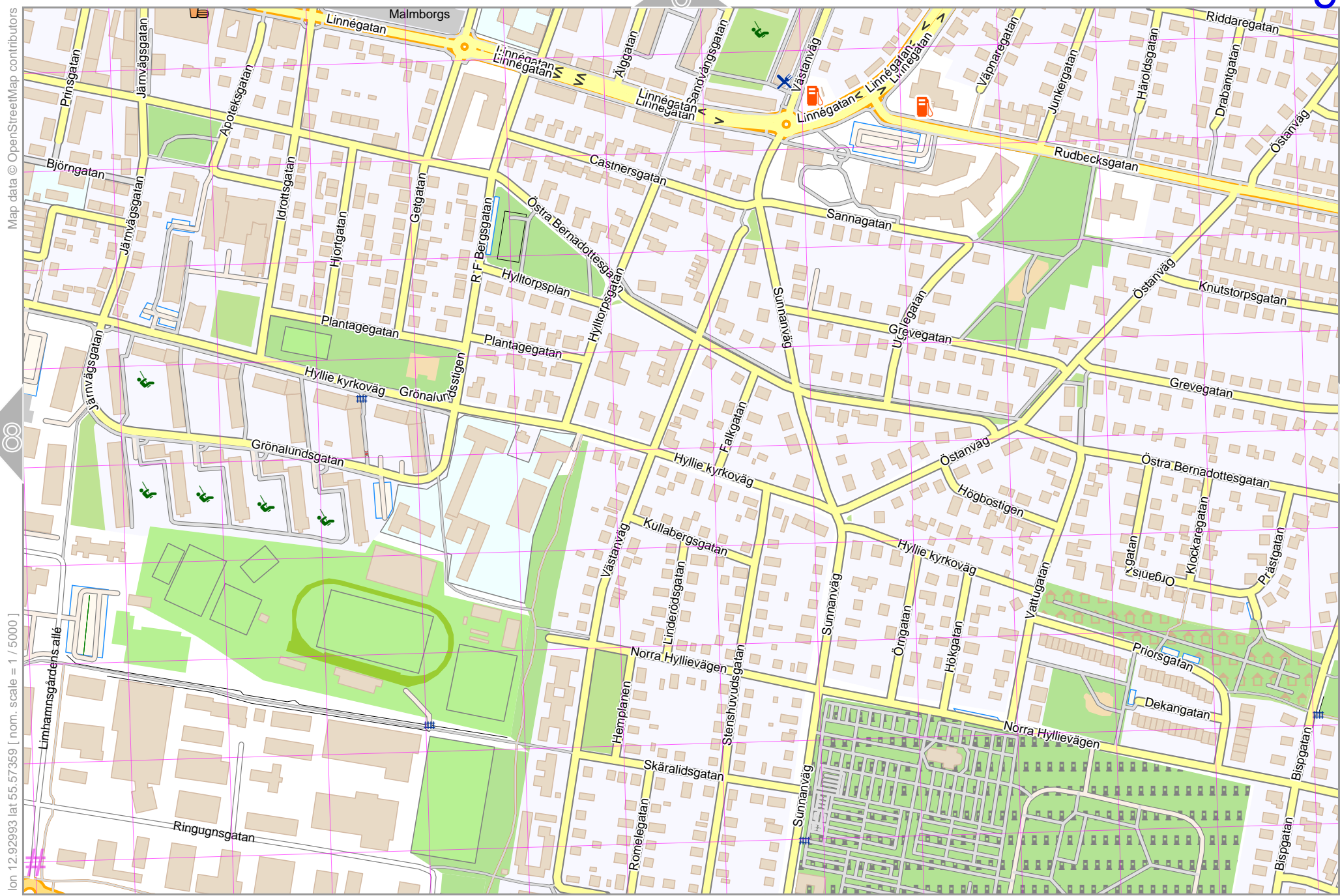
lon: 12.97147 lat: 55.58930

pdfmap: 20220921\_071631\_Limhamn\_for\_12.9401\_55.5850\_660.pdf

10



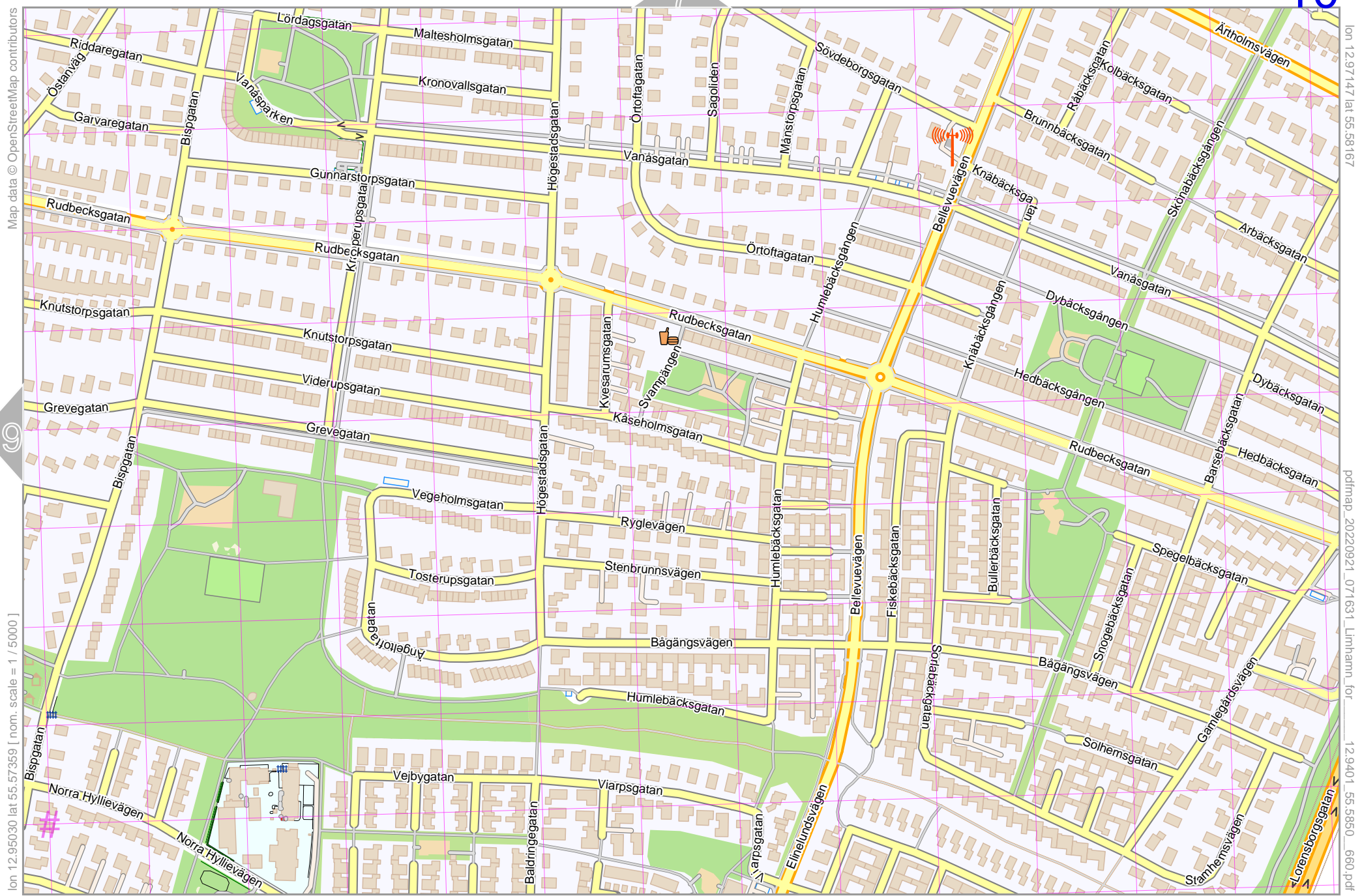




Map data © OpenStreetMap contributors

lon 12.92993 lat 55.57359 [ nom. scale = 1 / 5000 ]

# UTM: 33 U easting 369.50 km northing 6160.60 km  
UTM-Grid-width = 100m



Map data © OpenStreetMap contributors

lon 12.95030 lat 55.57359 [ nom. scale = 1 / 5000 ]

lon 12.97147 lat 55.58167

pdfmap\_20220921\_071631\_Limhamn\_for

12.9401\_55.5850\_660.pdf

# UTM: 33 U easting 370.80 km northing 6160.60 km

UTM-Grid-width = 100m