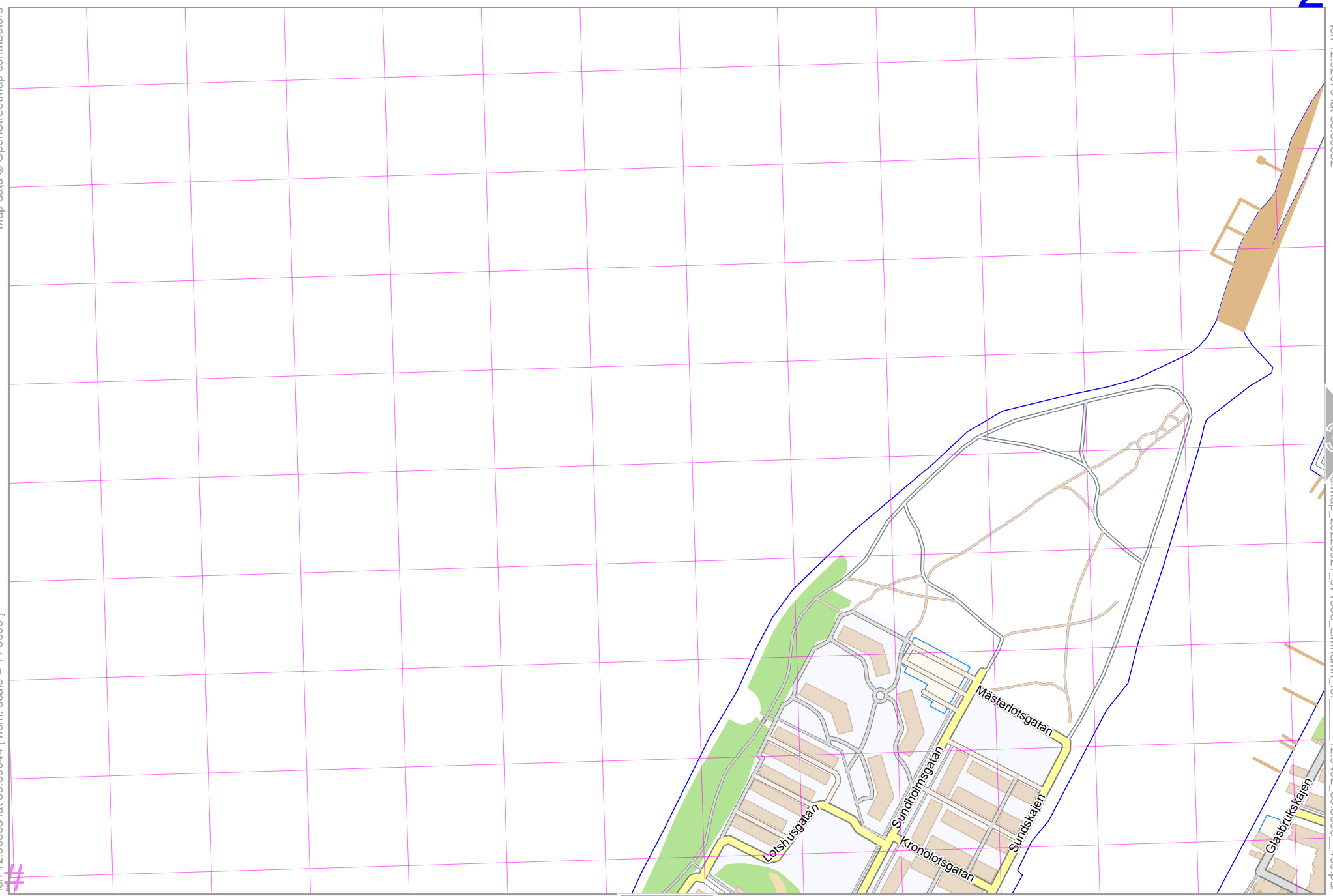


Map data © OpenStreetMap contributors

lon: 12.90853 lat: 55.59044 [nom. scale = 1 / 5000]

UTM: 33 U easting 368.20 km northing 6162.50 km
UTM-Grid-width = 100m



lon: 12.92970 lat: 55.59852



milmap_20220921_071508_Limhamn_for

12.9402_55.5863_439.pdf



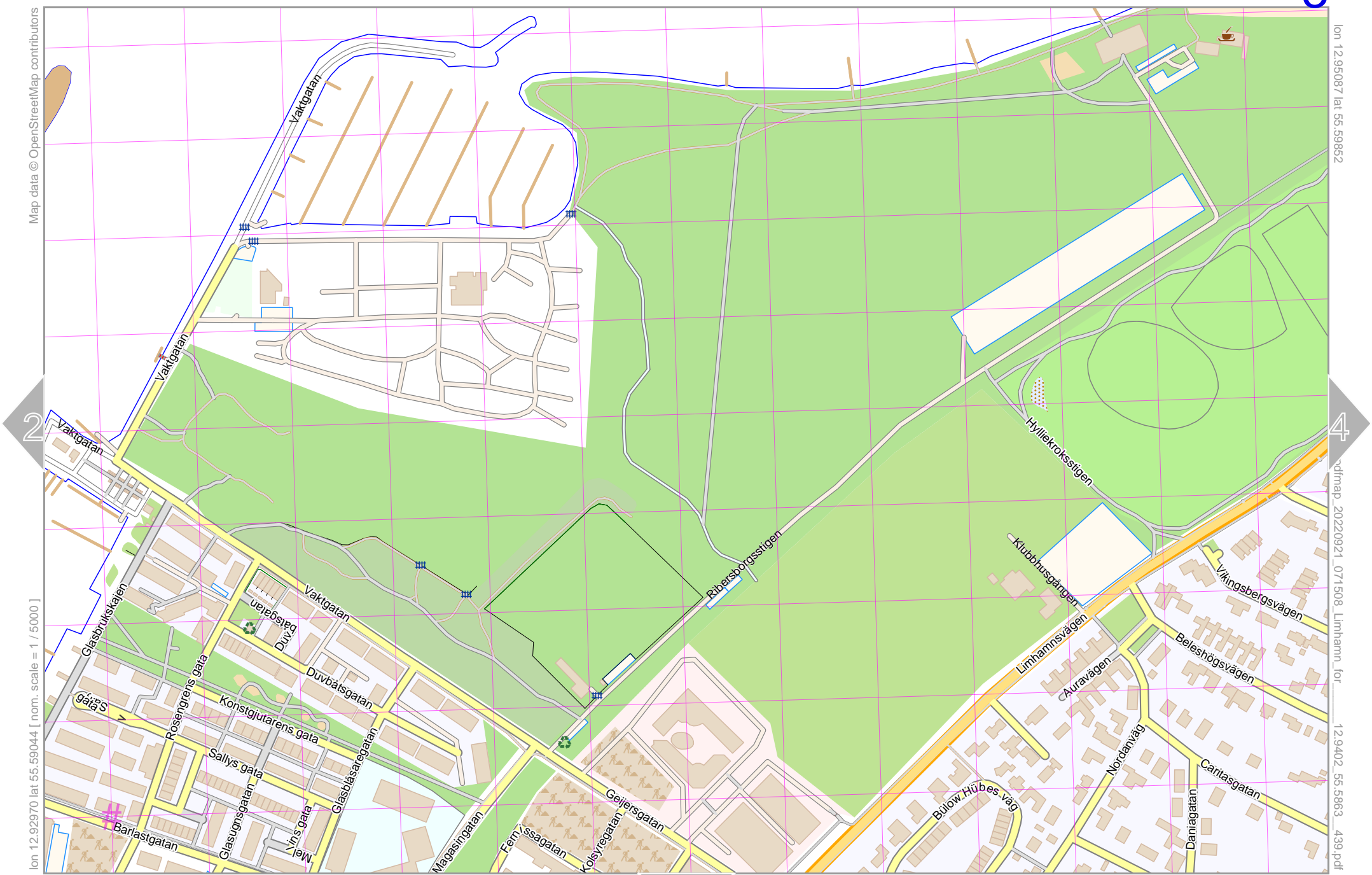
Map data © OpenStreetMap contributors

lon 12.92970 lat 55.59044 [nom. scale = 1 / 5000]

UTM: 33 U easting 369.60 km northing 6162.50 km
UTM-Grid-width = 100m

lon 12.95087 lat 55.59852

rdmap_20220921_071508_Limhamn_for_12.9402_55.5863_439.pdf



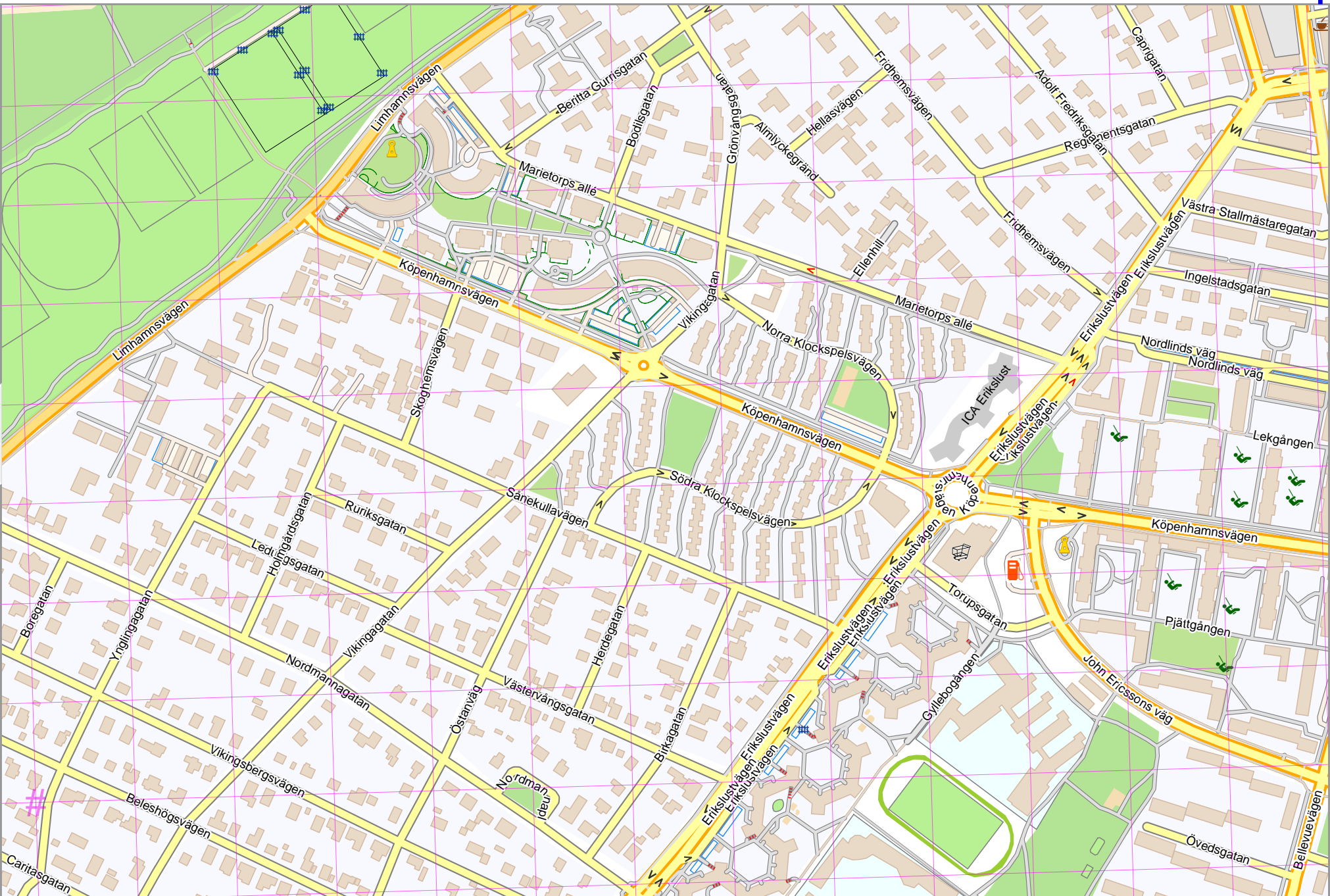
2

4

6

Map data © OpenStreetMap contributors

lon 12.95087 lat 55.59044 [nom. scale = 1 / 5000]



lon 12.97204 lat 55.59852

pdfmap_20220921_071508_Limhamn_for

12.9402_55.5863_439.pdf

UTM: 33 U easting 370.90 km northing 6162.50 km
UTM-Grid-width = 100m

Map data © OpenStreetMap contributors

lon 12.90853 lat 55.58235 [nom. scale = 1 / 5000]

UTM: 33 U easting 368.20 km northing 6161.60 km
UTM-Grid-width = 100m



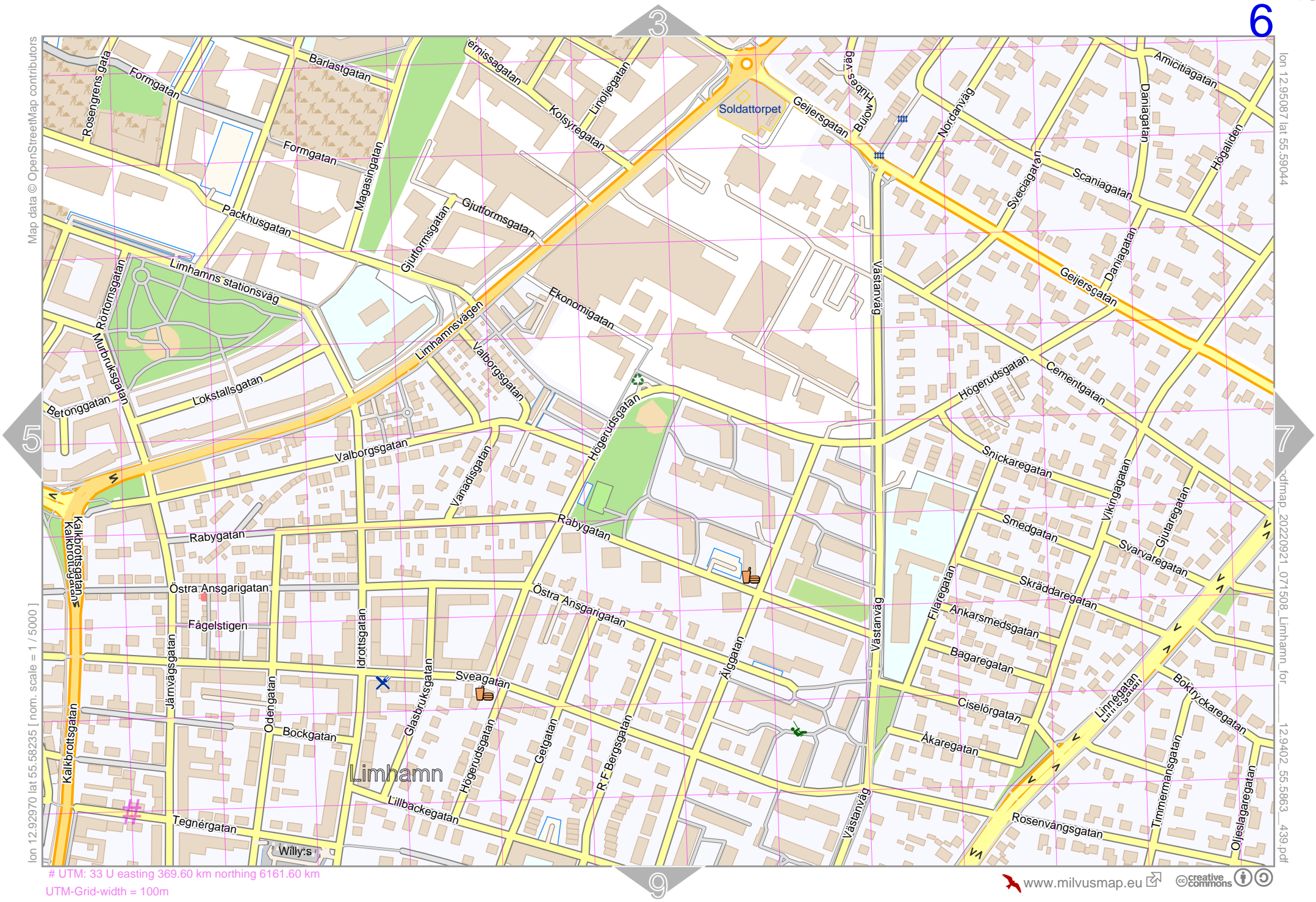
lon 12.92970 lat 55.59044

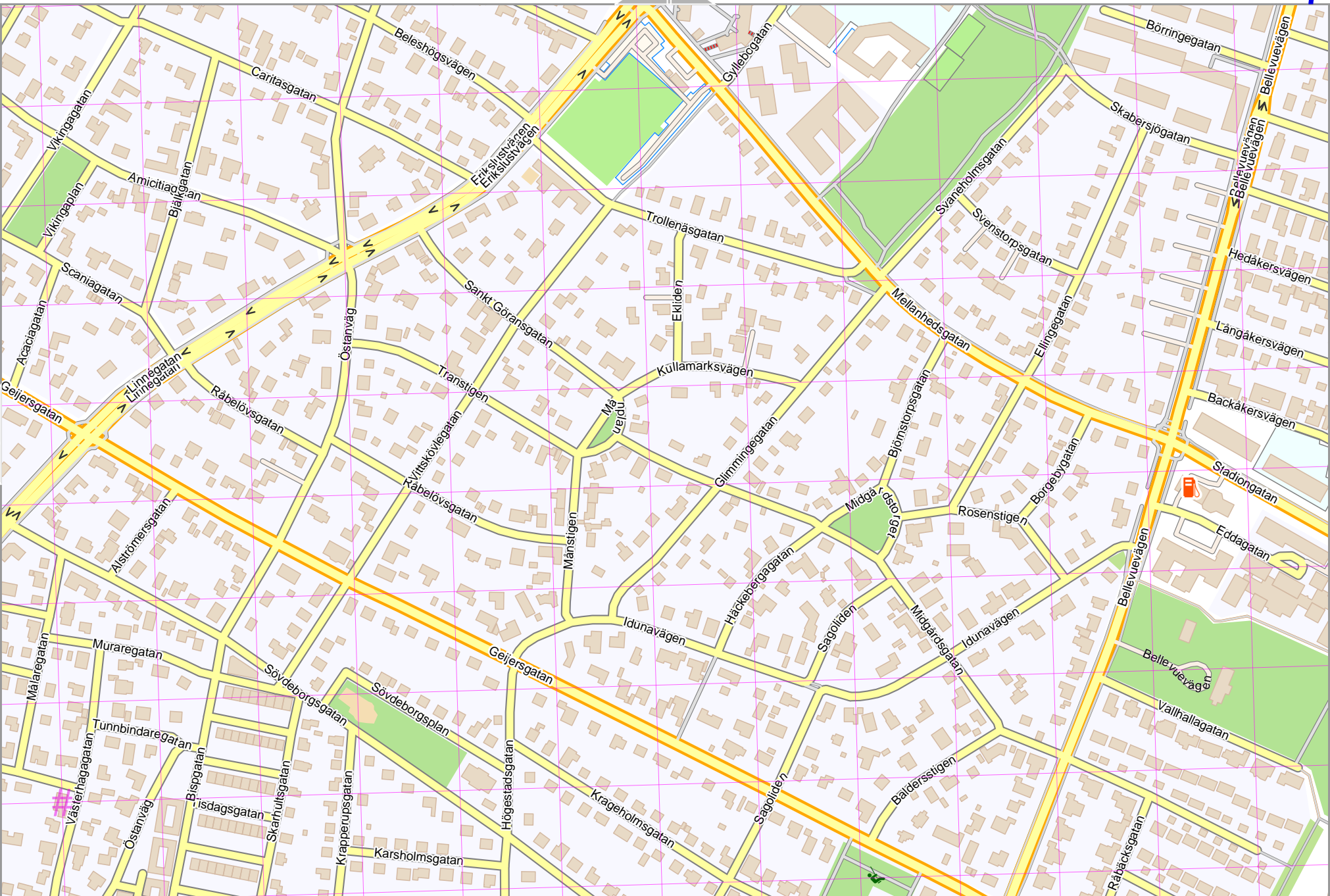
olmap_20220921_071508_Limhamn_for_12.9402_55.5863_439.pdf

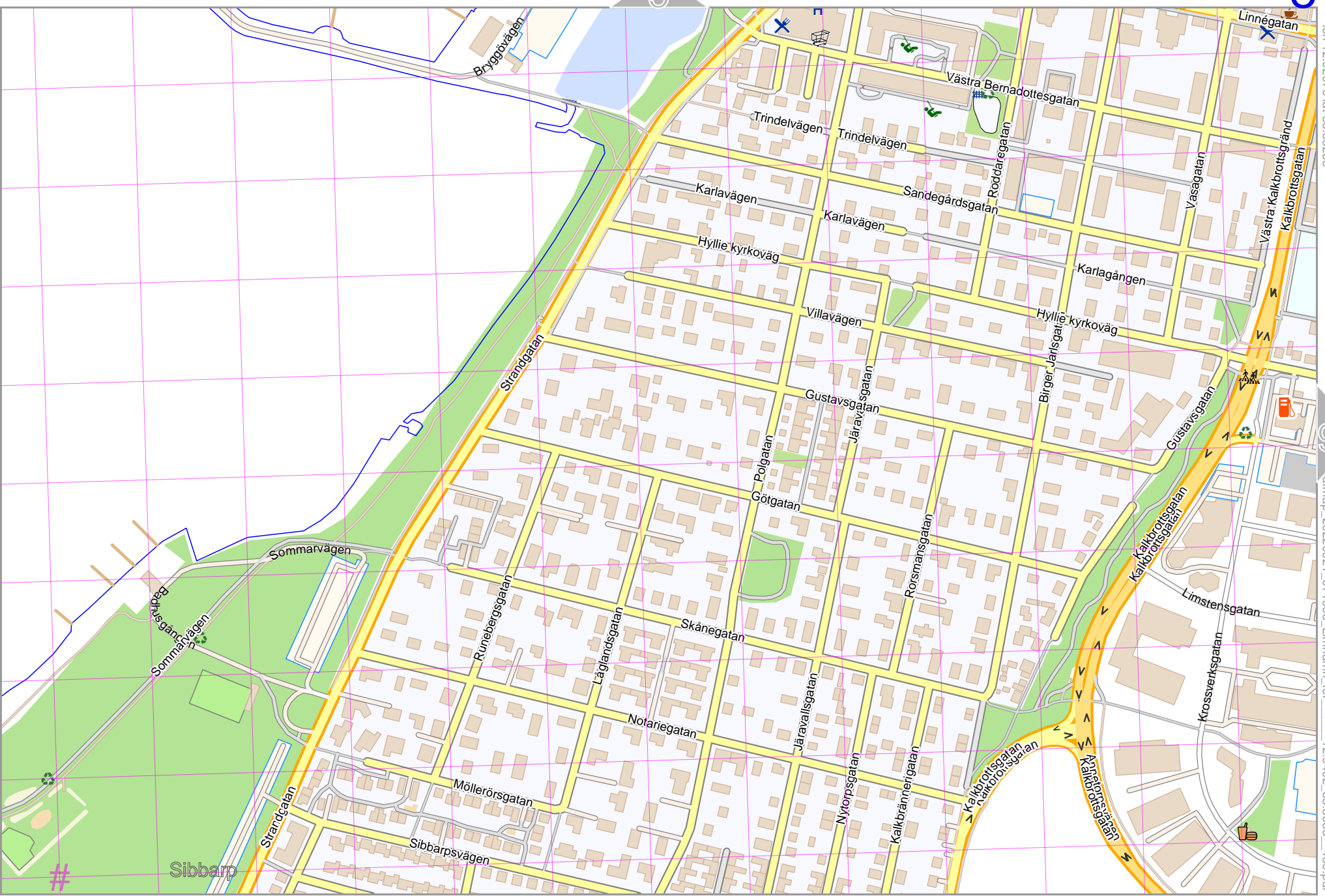
Map data © OpenStreetMap contributors

lon 12.92970 lat 55.58235 [nom. scale = 1 / 5000]

UTM: 33 U easting 369.60 km northing 6161.60 km
UTM-Grid-width = 100m



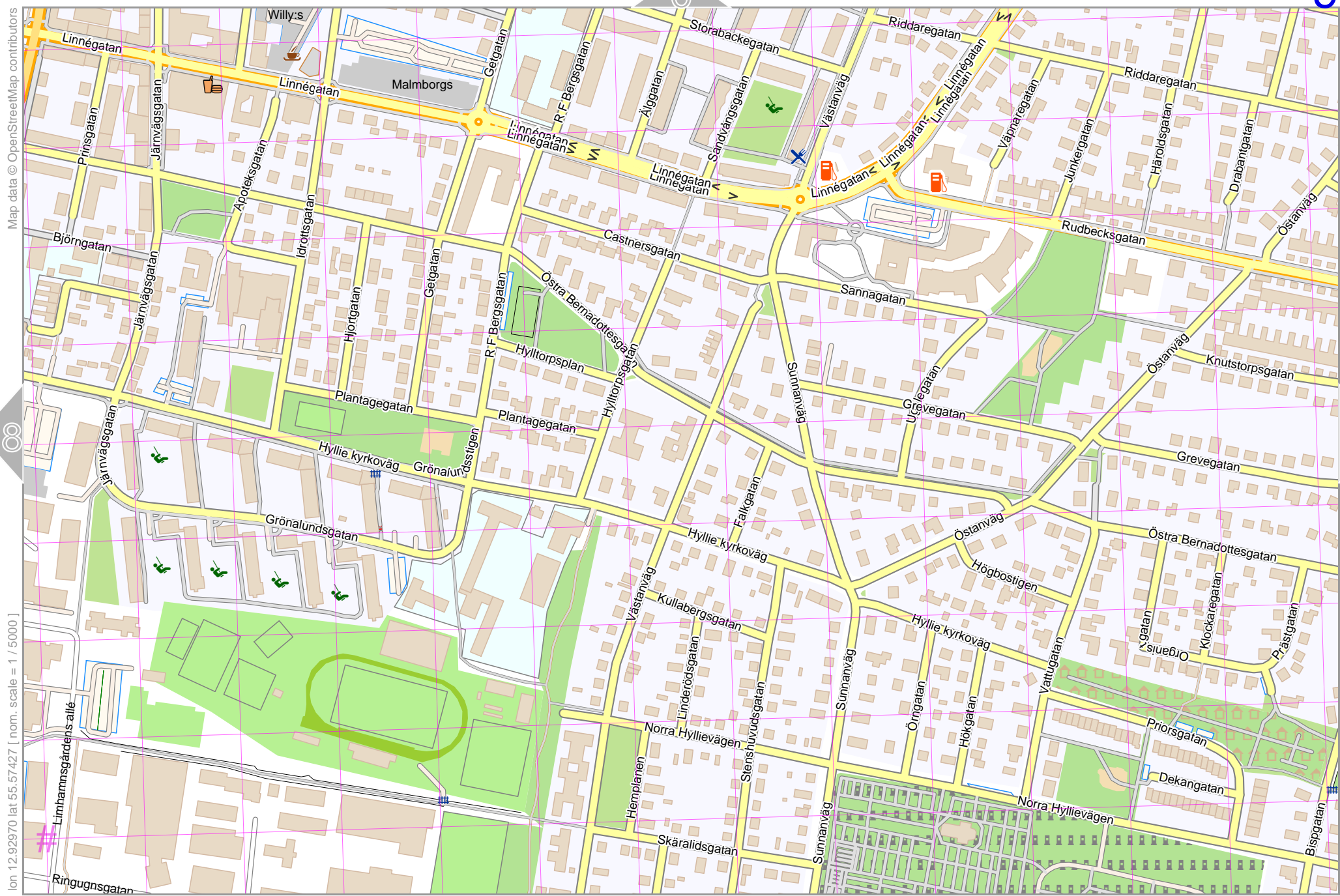




#

Sibbarp

UTM: 33 U easting 368.20 km northing 6160.70 km
UTM-Grid-width = 100m



Map data © OpenStreetMap contributors

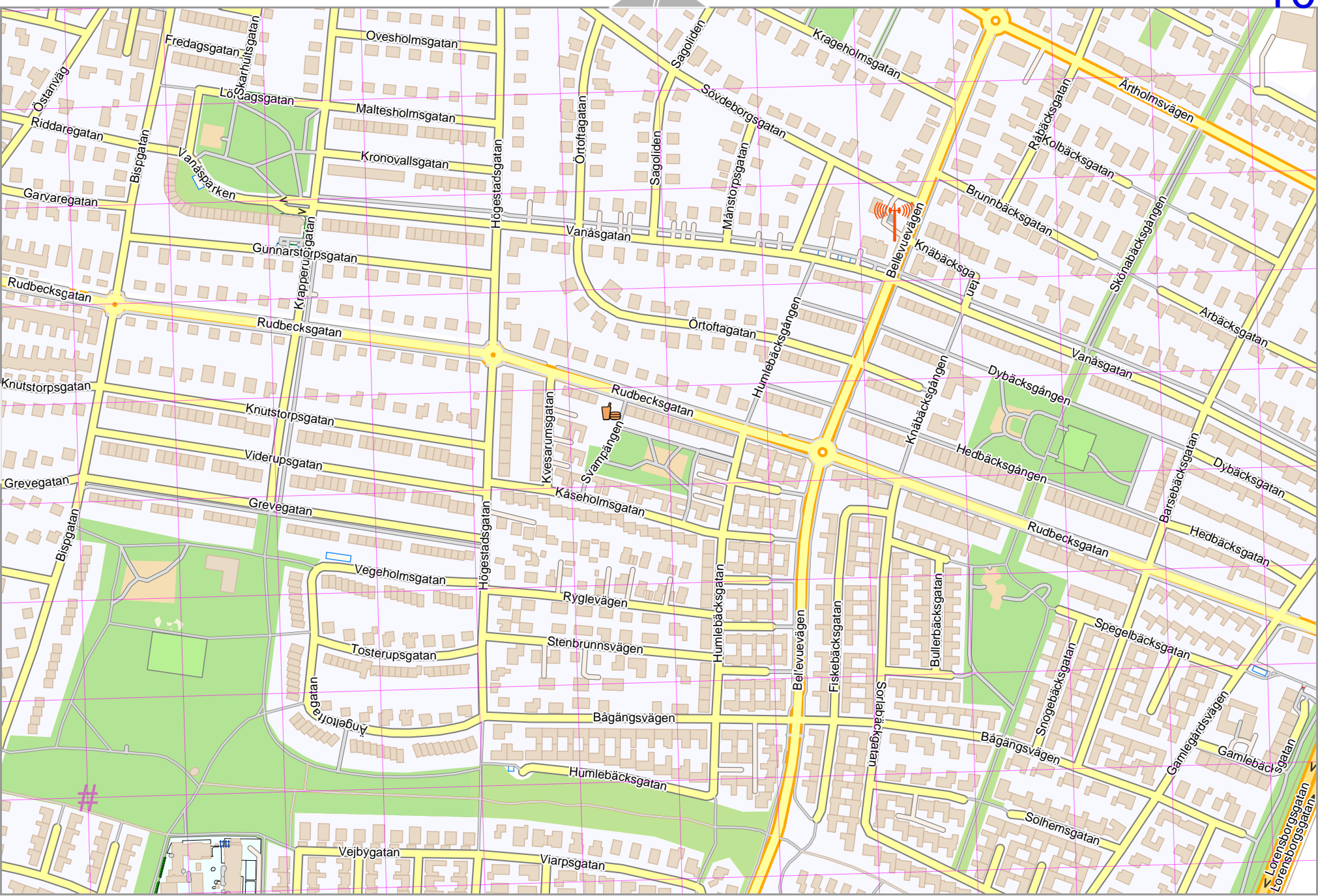
lon 12.92970 lat 55.57427 [nom. scale = 1 / 5000]

UTM: 33 U easting 369.50 km northing 6160.70 km

UTM-Grid-width = 100m

Map data © OpenStreetMap contributors

lon 12.95087 lat 55.57427 [nom. scale = 1 / 5000]



lon 12.97204 lat 55.58235

pdfmap, 20220921_071508, Linhamn, for

12.9402, 55.5863, 439.pdf

UTM: 33 U easting 370.90 km northing 6160.70 km
UTM-Grid-width = 100m