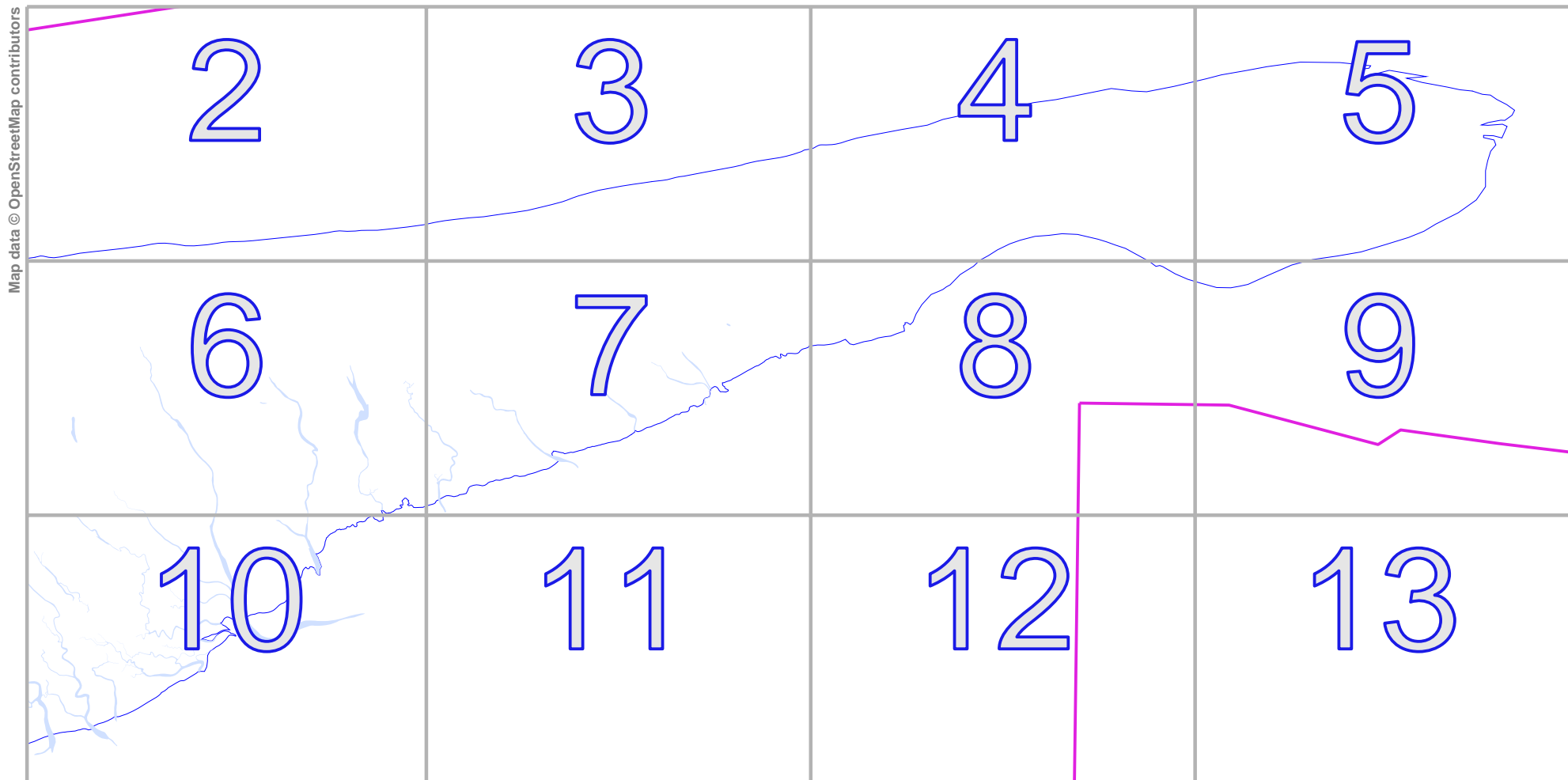


# Schier Oost

lon 6.40194 lat 53.52085

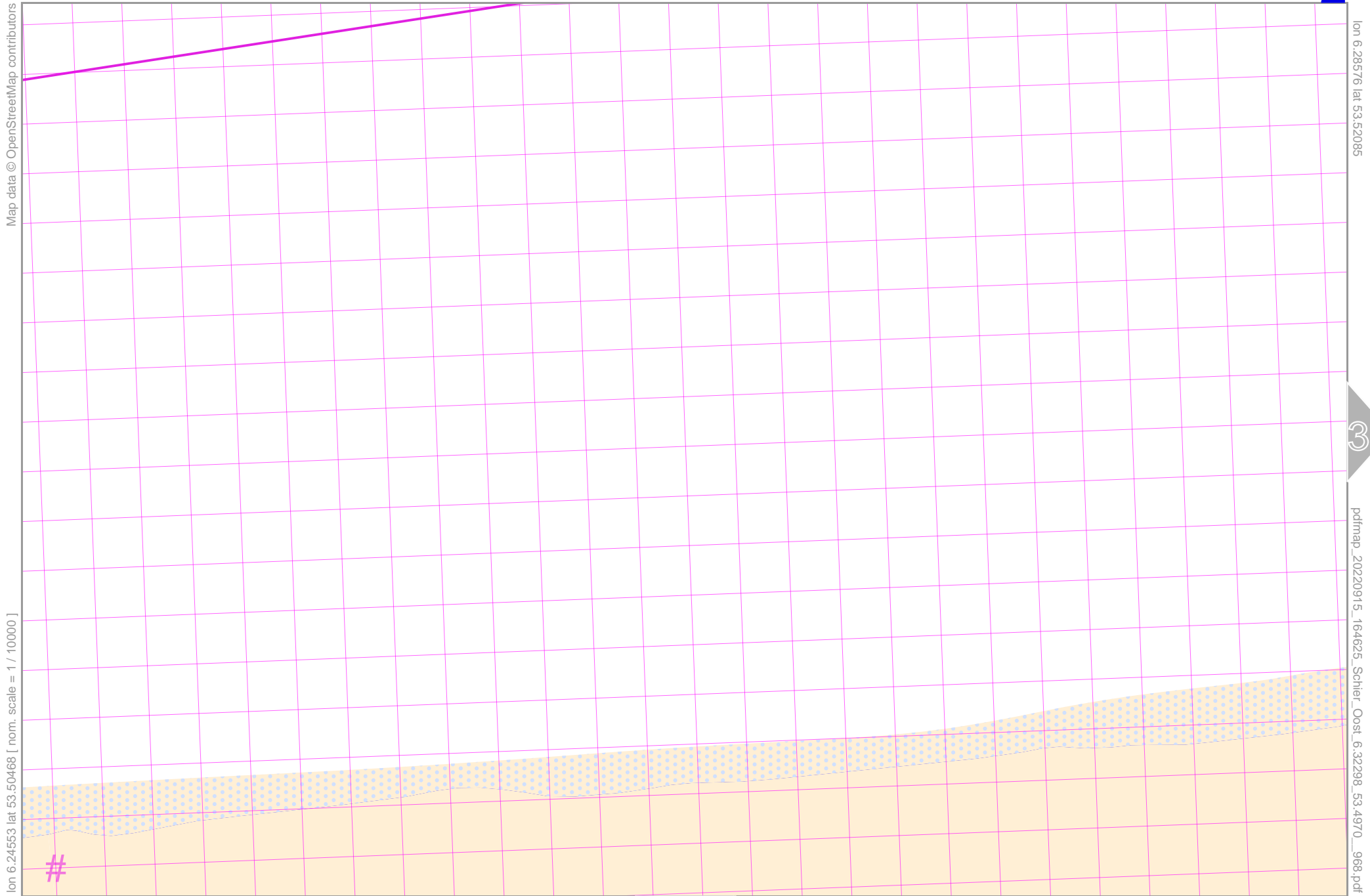


lon 6.24553 lat 53.47413  
[ nom. scale = 1 / 40000 ]

# Schier Oost

2

top



Map data © OpenStreetMap contributors

lon 6.28576 lat 53.52085

lon 6.24553 lat 53.50468 [ nom. scale = 1 / 10000 ]

pdfmap\_20220915\_164625\_Schier\_Oost\_6.32298\_53.4970\_968.pdf

# UTM: 32 U easting 317.40 km northing 5932.00 km  
UTM-Grid-width = 100m



# Schier Oost

3

top

Map data © OpenStreetMap contributors

lon: 6.32449 lat: 53.52085

2

4

lon: 6.28426 lat: 53.50468 [ nom. scale = 1 / 10000 ]

pdfmap\_20220915\_164625\_Schier\_Oost\_6.32298\_53.4970\_968.pdf

# UTM: 32 U easting 319.90 km northing 5931.90 km  
UTM-Grid-width = 100m

7

# Schier Oost


Map data © OpenStreetMap contributors

lon 6.36321 lat 53.52085

# lon 6.32298 lat 53.50468 [ nom. scale = 1 / 10000 ]

pdfmap\_20220915\_164625\_Schier\_Oost\_6.32298\_53.4970\_968.pdf

# UTM: 32 U easting 322.50 km northing 5931.80 km  
UTM-Grid-width = 100m



# Schier Oost

5

top

Map data © OpenStreetMap contributors

lon 6.40194 lat 53.52085

lon 6.36171 lat 53.50468 [ nom. scale = 1 / 10000 ]

pdfmap\_20220915\_164625\_Schier\_Oost\_6.32298\_53.4970\_968.pdf

#

# UTM: 32 U easting 325.10 km northing 5931.70 km  
UTM-Grid-width = 100m

4

9

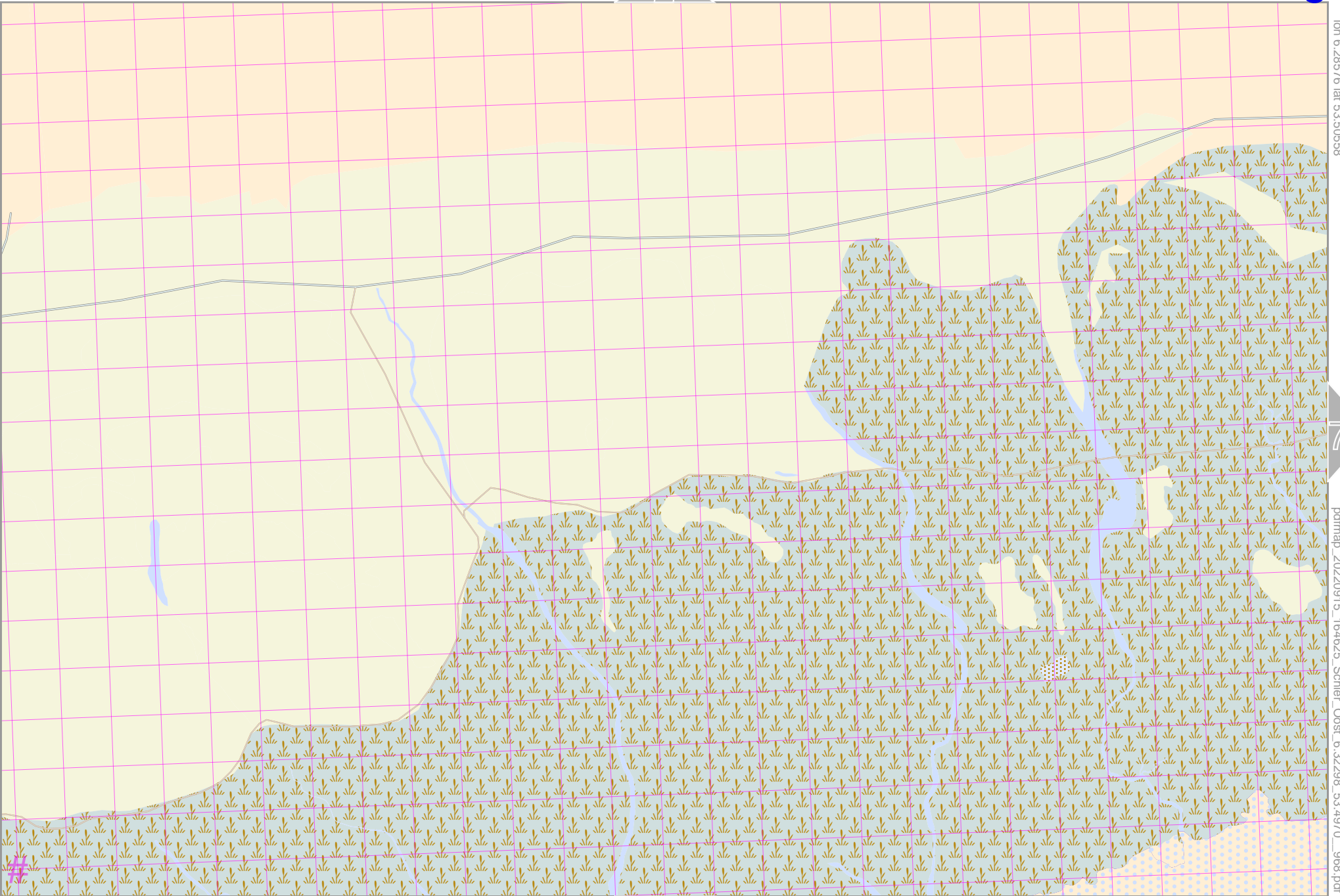
Map data © OpenStreetMap contributors

lon 6.24553 lat 53.48941 [ norm. scale = 1 / 10000 ]

lon 6.28576 lat 53.50558

pdfmap\_20220915\_164625\_Schier\_Oost\_6.32298\_53.4970\_968.pdf

# UTM: 32 U easting 317.30 km northing 5930.30 km  
UTM-Grid-width = 100m

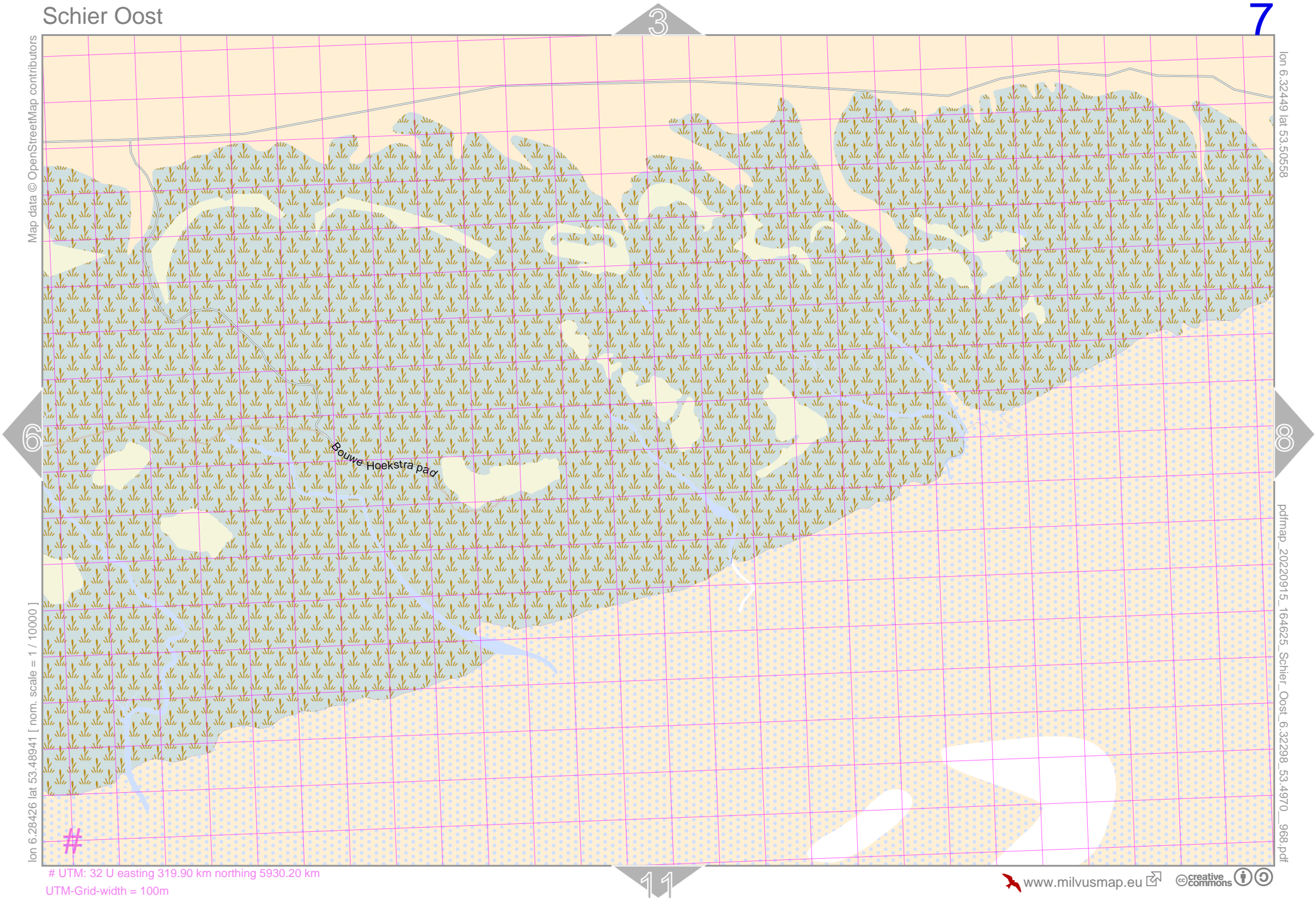


# Schier Oost

Map data © OpenStreetMap contributors

lon 6.28426 lat 53.48941 [ norm. scale = 1 / 10000 ]

# UTM: 32 U easting 319.90 km northing 5930.20 km  
UTM-Grid-width = 100m



3

7

lon 6.32449 lat 53.50558

pdfmap\_20220915\_164625\_Schier\_Oost\_6.32298\_53.4970\_968.pdf

#

11



# Schier Oost

Map data © OpenStreetMap contributors

lon 6.32298 lat 53.48941 [ nom. scale = 1 / 10000 ]

#

# UTM: 32 U easting 322.50 km northing 5930.10 km  
UTM-Grid-width = 100m

4

8

lon 6.36321 lat 53.50558

pdfmap\_20220915\_164625\_Schier\_Oost\_6.32298\_53.4970\_968.pdf

12



# Schier Oost

Map data © OpenStreetMap contributors

lon 6.36171 lat 53.48941 [ norm. scale = 1 / 10000 ]

# UTM: 32 U easting 325.00 km northing 5930.00 km  
UTM-Grid-width = 100m

5

9

lon 6.40194 lat 53.50558

pdfmap\_20220915\_164625\_Schier\_Oost\_6.32298\_53.4970\_968.pdf

13

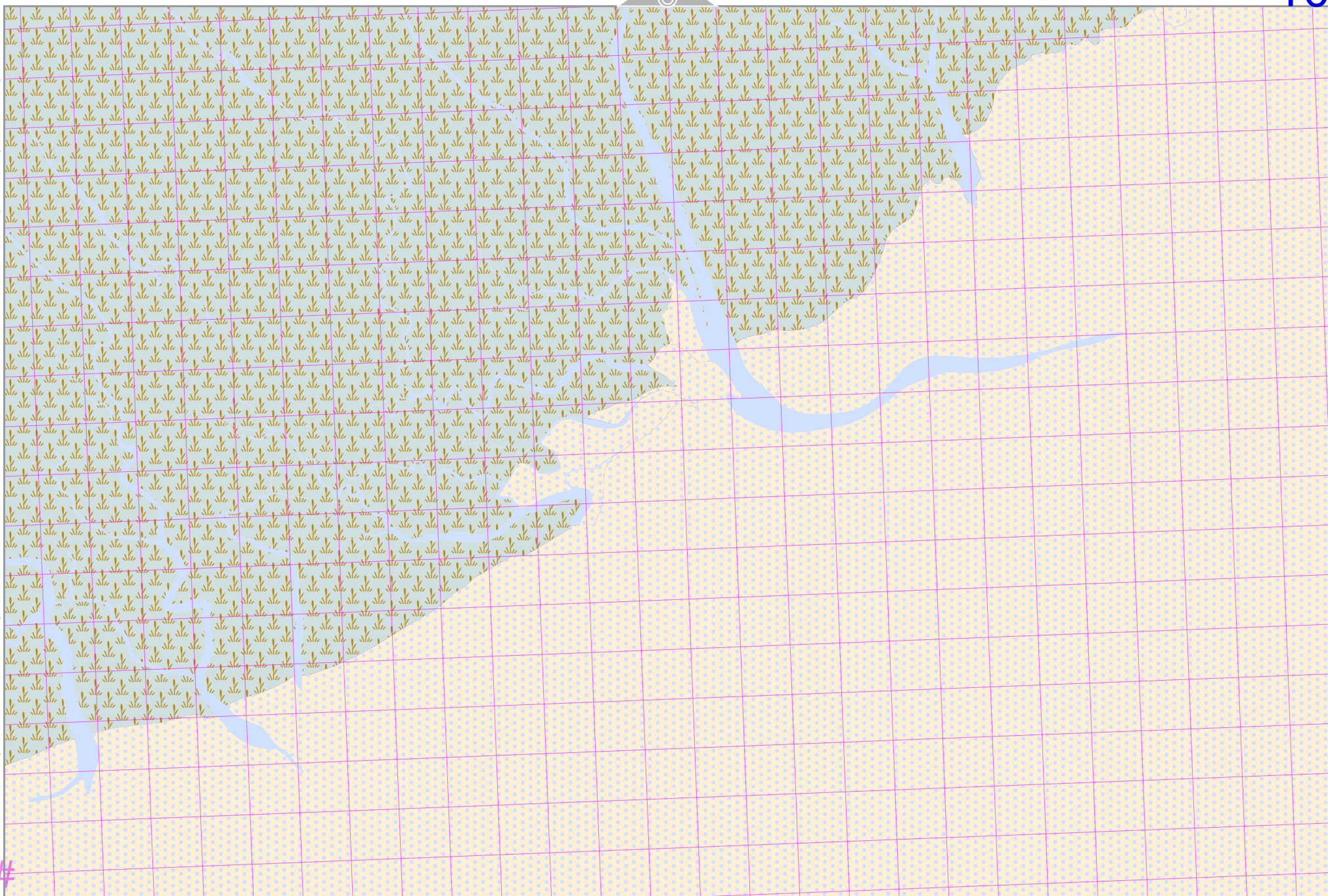
# Schier Oost

10

top

Map data © OpenStreetMap contributors

lon\_6.24553 lat\_53.47413 [ nom. scale = 1 / 10000 ]



lon 6.28576 lat 53.49030

1

pdfmap\_20220915\_164625\_Schier\_Oost\_6.32298\_53.4970\_968.pdf

# UTM: 32 U easting 317.20 km northing 5928.60 km  
UTM-Grid-width = 100m

# Schier Oost

top

Map data © OpenStreetMap contributors

lon 6.32449 lat 53.49030

10

12

lon 6.28426 lat 53.47413 [ nom. scale = 1 / 10000 ]

pdfmap\_20220915\_164625\_Schier\_Oost\_6.32298\_53.4970\_968.pdf

#

# UTM: 32 U easting 319.80 km northing 5928.50 km  
UTM-Grid-width = 100m



# Schier Oost

12

top

Map data © OpenStreetMap contributors

lon 6.36321 lat 53.49030

8

11

13

lon 6.32298 lat 53.47413 [ nom. scale = 1 / 10000 ]

pdfmap\_20220915\_164625\_Schier\_Oost\_6.32298\_53.4970\_968.pdf

#

# UTM: 32 U easting 322.40 km northing 5928.40 km  
UTM-Grid-width = 100m

Map data © OpenStreetMap contributors

lon 6.40194 lat 53.49030

12

lon 6.36171 lat 53.47413 [ nom. scale = 1 / 10000 ]

pdfmap\_20220915\_164625\_Schier\_Oost\_6.32298\_53.4970\_968.pdf

#

# UTM: 32 U easting 325.00 km northing 5928.30 km  
UTM-Grid-width = 100m