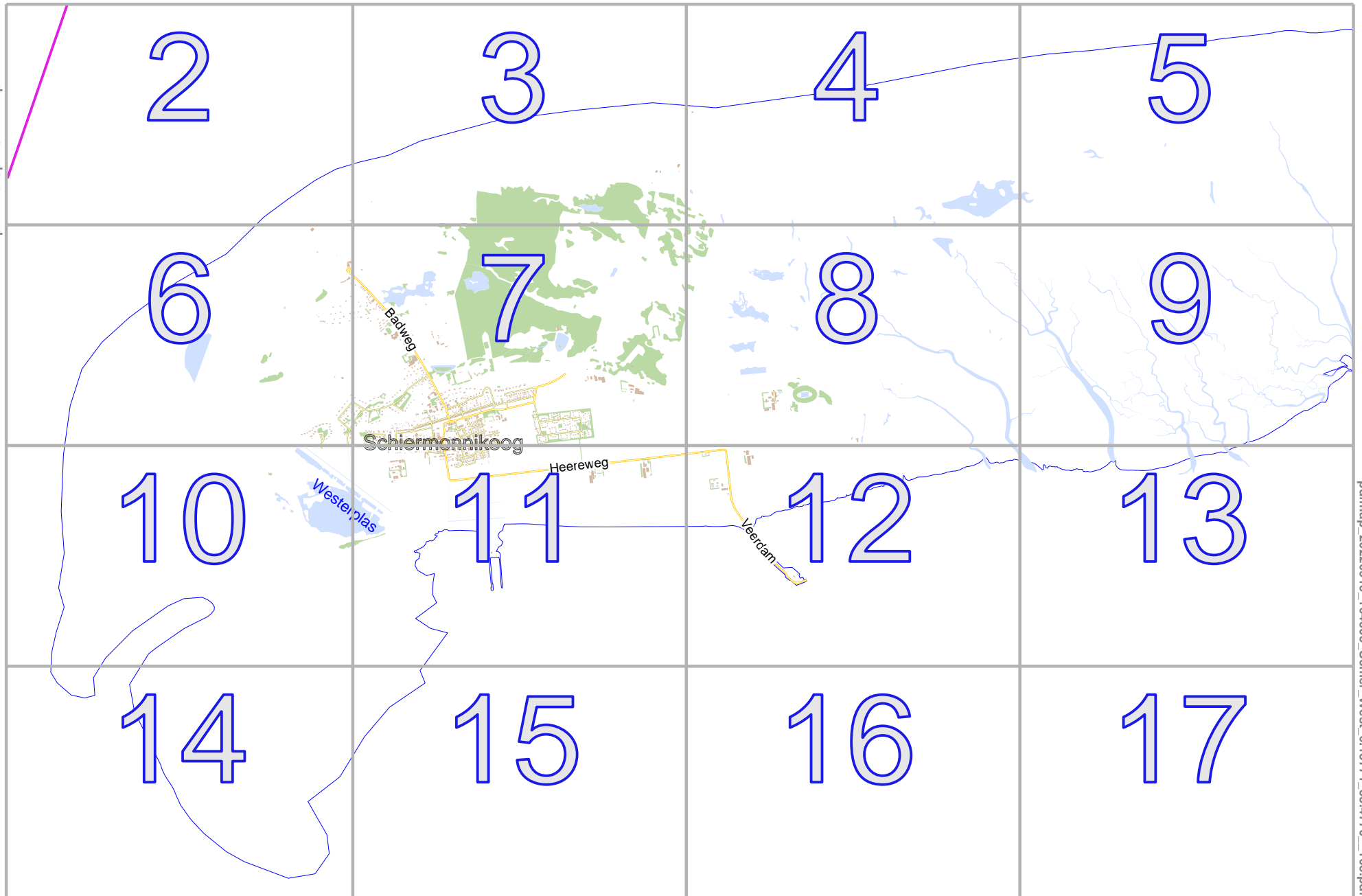


Schier West

lon 6.26663 lat 53.50847


Map data © OpenStreetMap contributors



pdfmap_20220915_164505_Schier_West_6.18771_53.4770_168.pdf

lon 6.11030 lat 53.44647
[nom. scale = 1 / 40000]

Schier West



UTM: 32 U easting 308.40 km northing 5931.00 km
UTM-Grid-width = 100m



Schier West

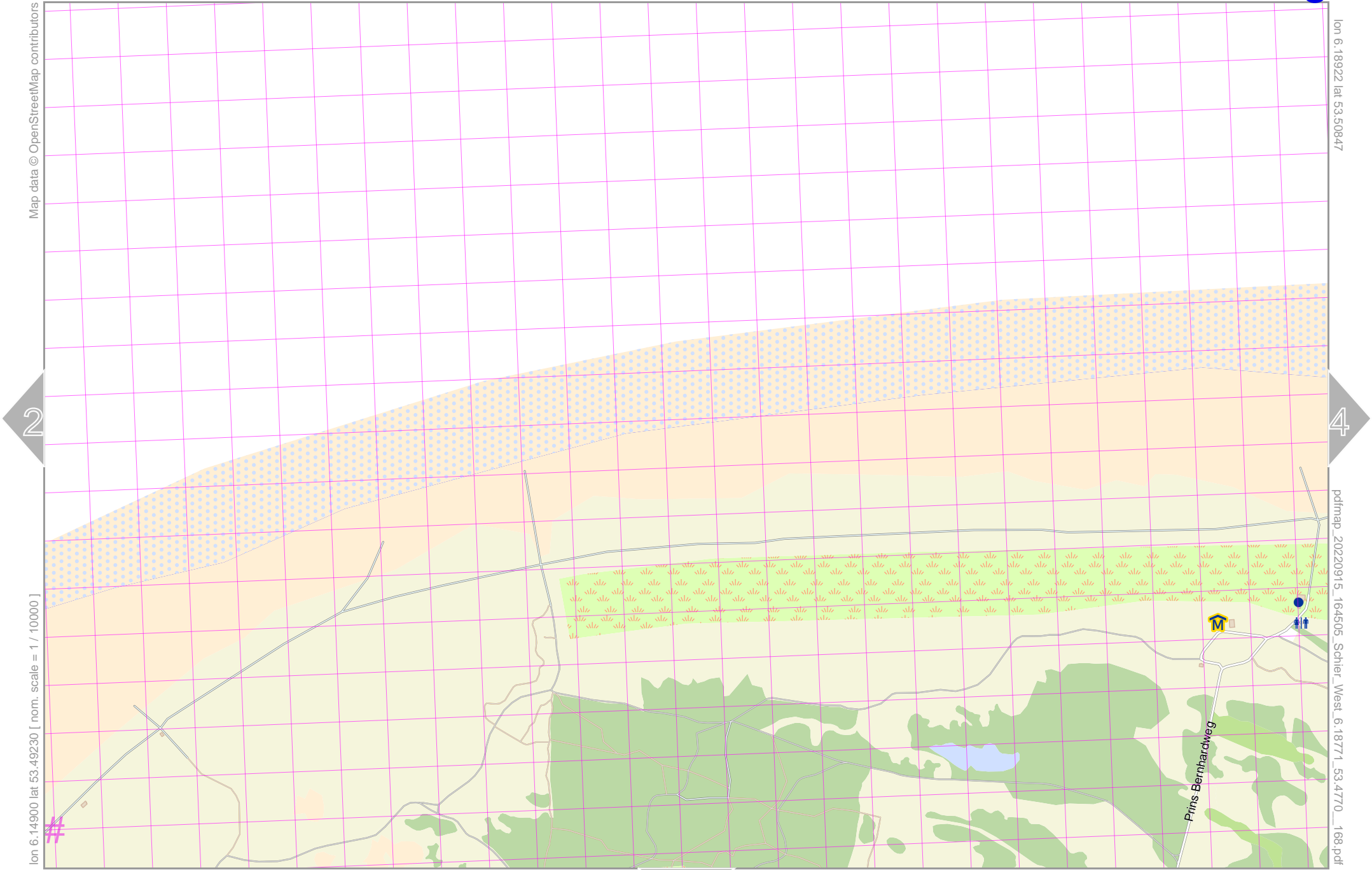
Map data © OpenStreetMap contributors

lon 6: 18922 lat 53.50847

lon 6.14900 lat 53.49230 [nom. scale = 1 / 10000]

pdfmap_20220915_164505_Schier_West_6:18771_53:4770_168.pdf

UTM: 32 U easting 310.90 km northing 5930.90 km
UTM-Grid-width = 100m



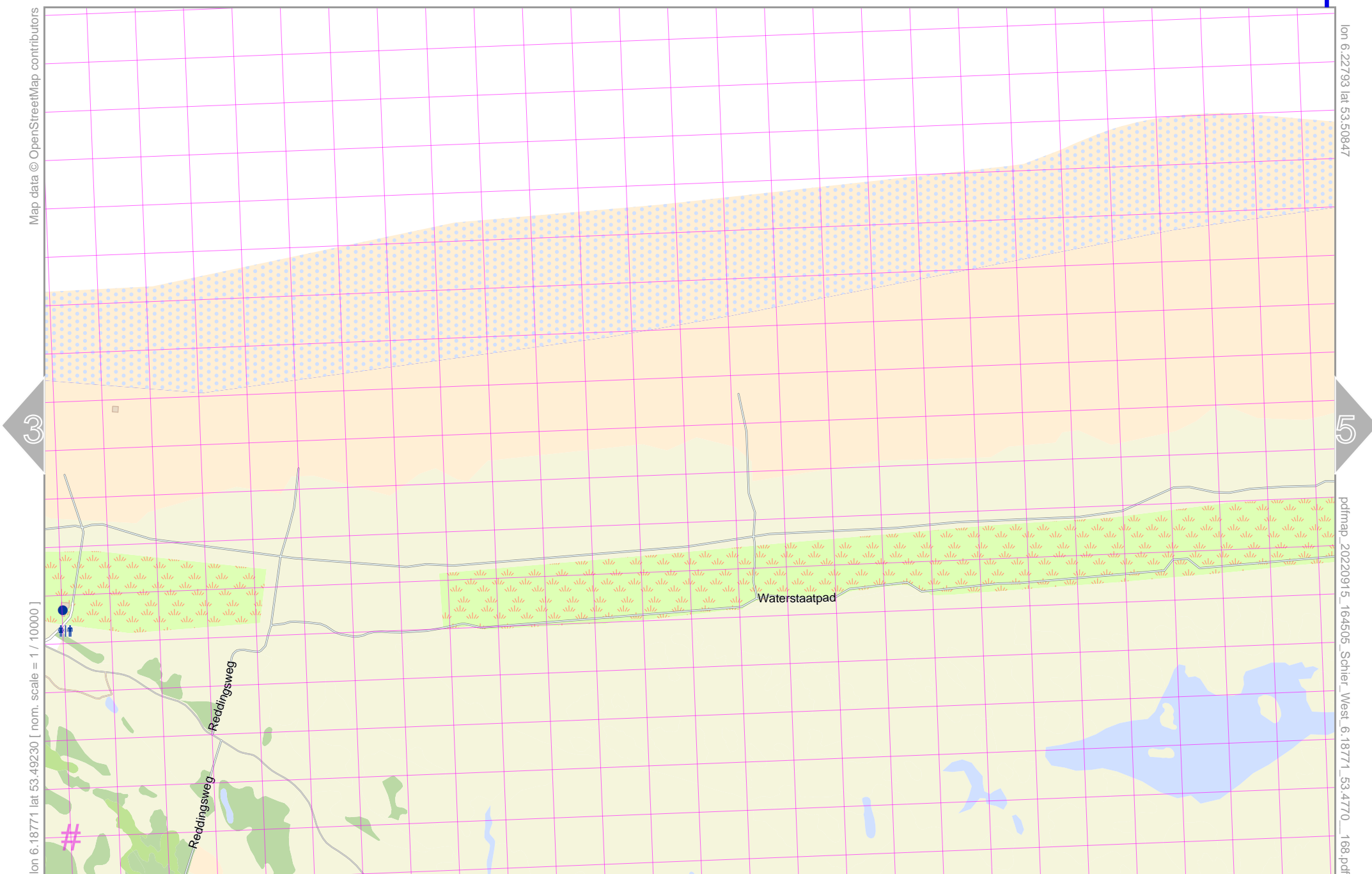
Map data © OpenStreetMap contributors

lon 6.22793 lat 53.50847

lon 6.18771 lat 53.49230 [nom. scale = 1 / 10000]

pdfmap_20220915_164505_Schier_West_6.18771_53.4770_168.pdf

UTM: 32 U easting 313.50 km northing 5930.80 km
UTM-Grid-width = 100m



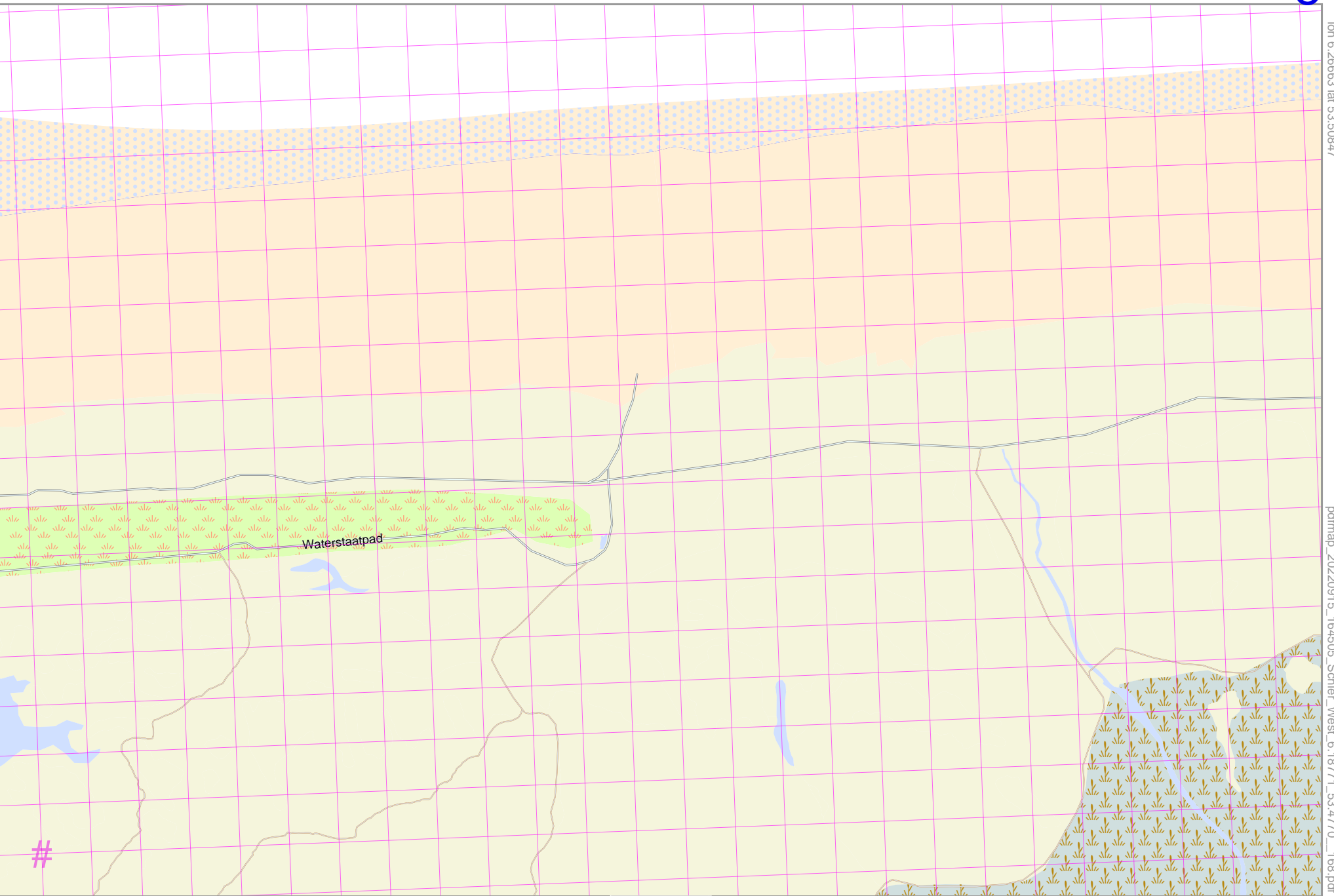
Map data © OpenStreetMap contributors

lon 6.26663 lat 53.50847

4

lon 6.22642 lat 53.49230 [nom. scale = 1 / 10000]

pdfmap_20220915_164505_Schier_West_6.18771_53.4770_168.pdf



UTM: 32 U easting 316.10 km northing 5930.70 km
UTM-Grid-width = 100m

9

Map data © OpenStreetMap contributors

lon 6.11030 lat 53.47702 [nom. scale = 1 / 10000]

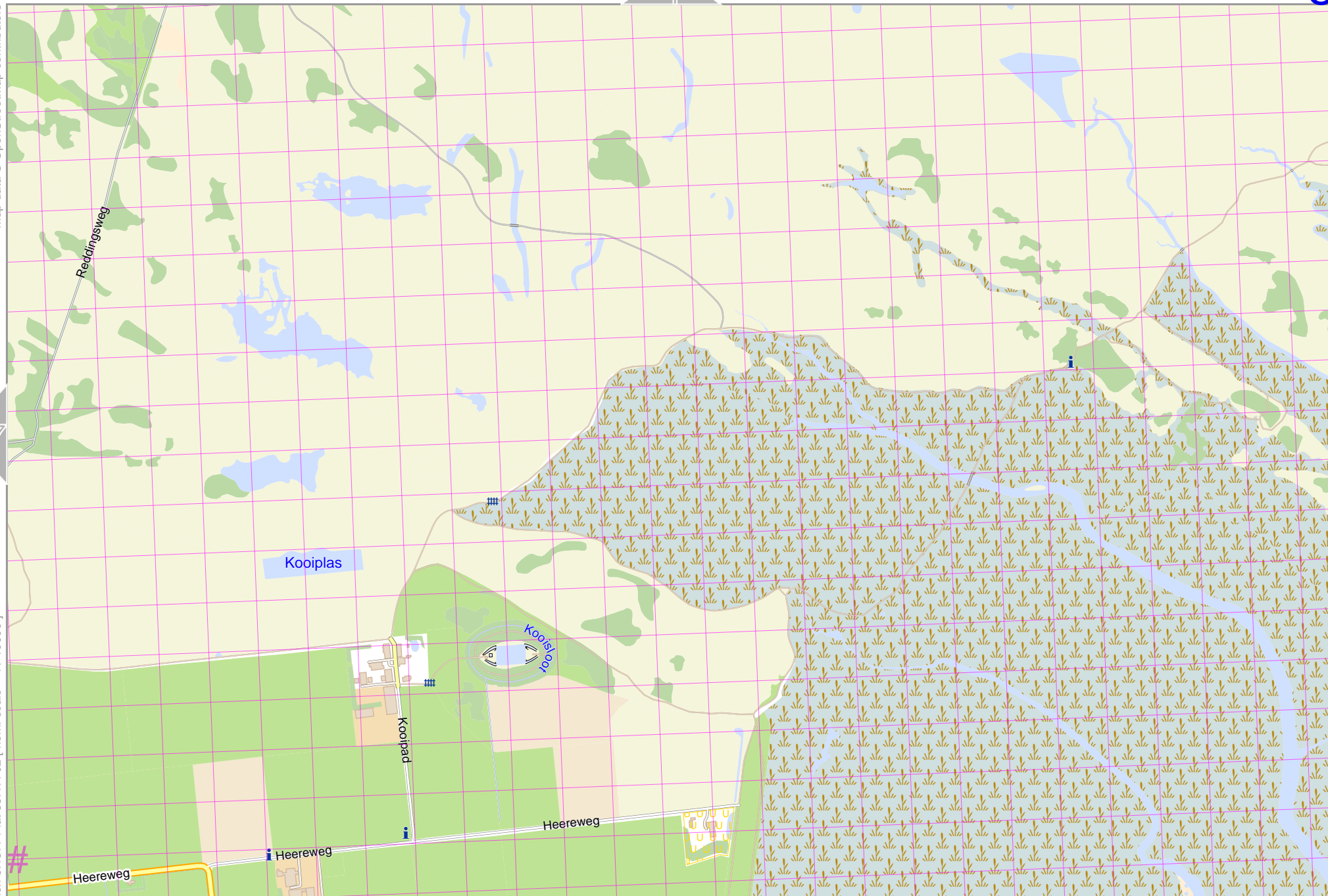
#

UTM: 32 U easting 308.30 km northing 5929.30 km
UTM-Grid-width = 100m



lon 6.15051 lat 53.49320

pdfmap_20220915_164505_Schier_West_6.18771_53.4770_168.pdf



UTM: 32 U easting 313.40 km northing 5929.10 km
 UTM-Grid-width = 100m

Schier West

Map data © OpenStreetMap contributors

lon 6.22642 lat 53.47702 [nom. scale = 1 / 10000]

UTM: 32 U easting 316.00 km northing 5929.00 km
UTM-Grid-width = 100m

5

9

lon 6.26663 lat 53.49320

pdfmap_20220915_164505_Schier_West_6.18771_53.4770_168.pdf

13

Map data © OpenStreetMap contributors

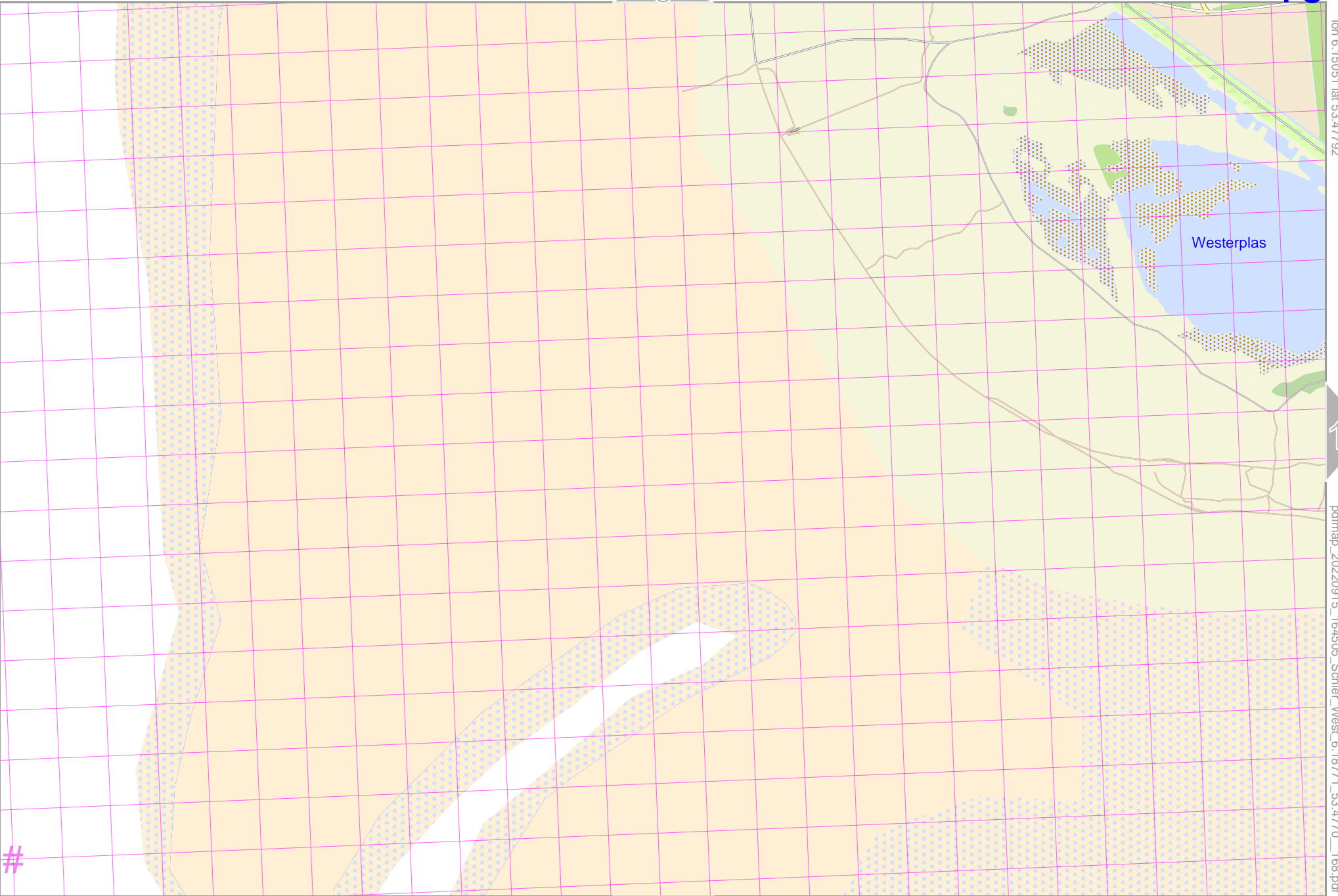
lon 6.11030 lat 53.46175 [nom. scale = 1 / 10000]

#

UTM: 32 U easting 308.20 km northing 5927.60 km
UTM-Grid-width = 100m

lon 6.15051 lat 53.47792

pdfmap_20220915_164505_Schier_West_6.18771_53.4770_168.pdf



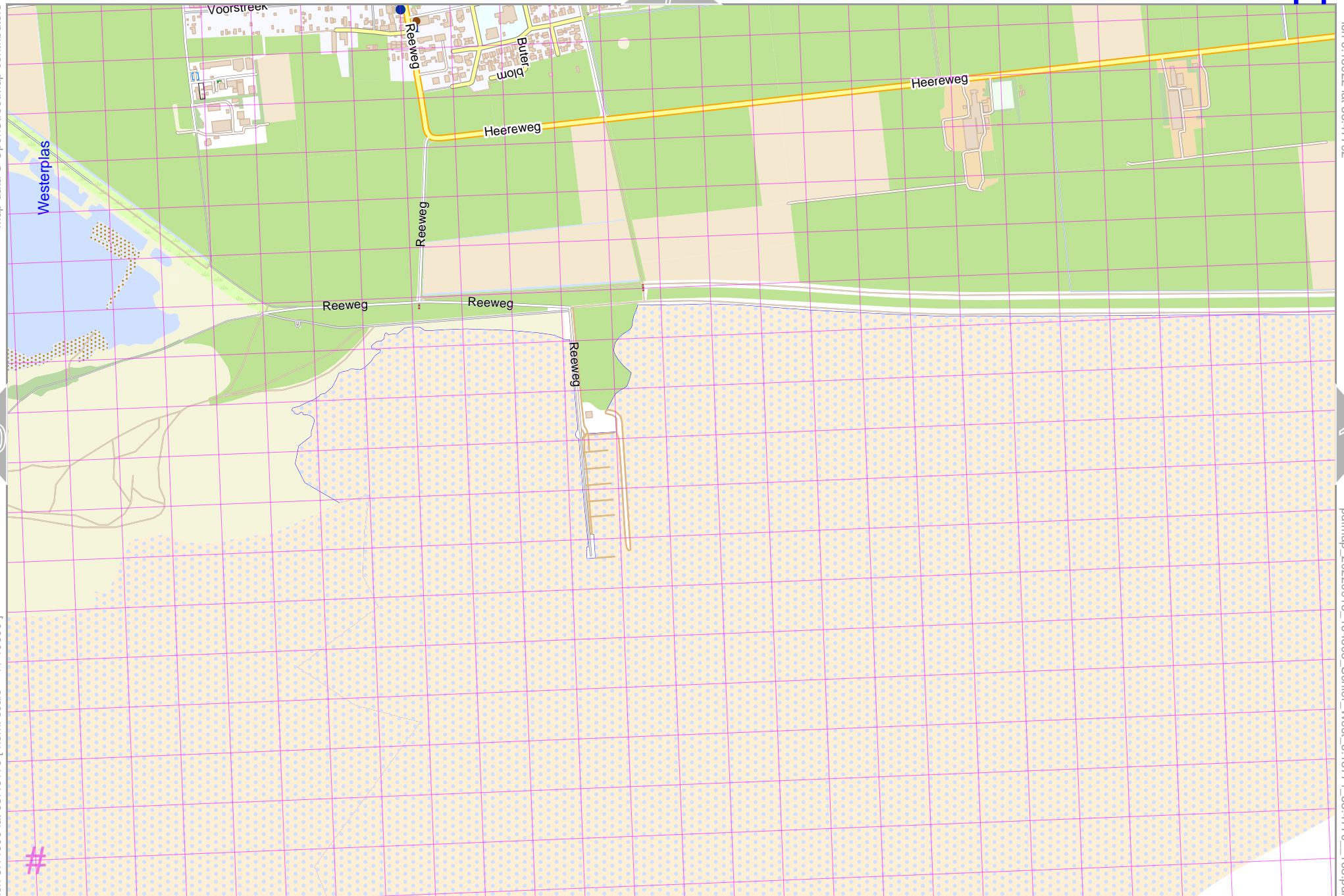
Schier West

top

11

Map data © OpenStreetMap contributors

lon 6.18922 lat 53.47792



lon 6.14900 lat 53.46175 [nom. scale = 1 / 10000]

pdfmap_20220915_164505_Schier_West_6.18771_53.4770_168.pdf

#

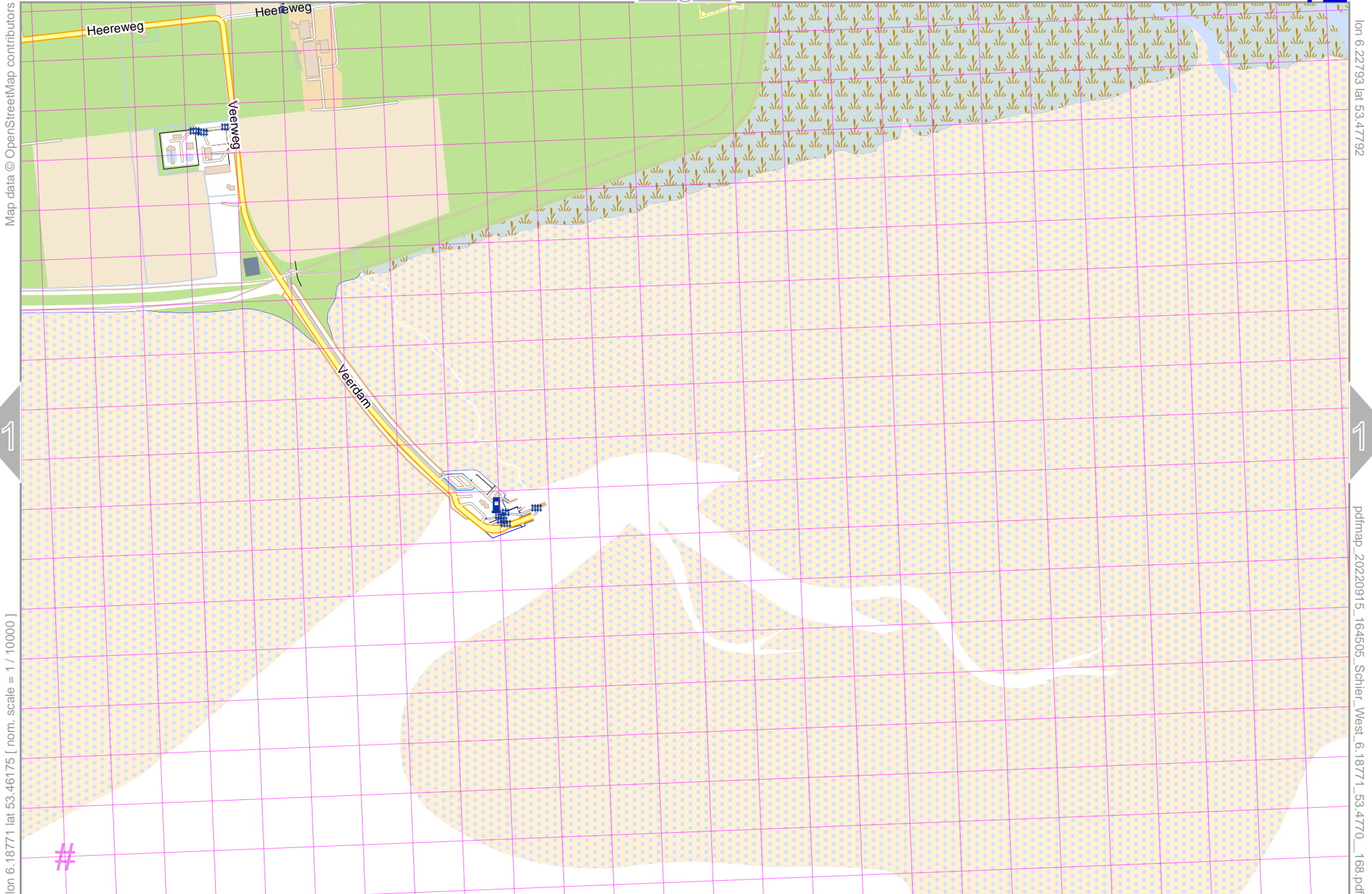
UTM: 32 U easting 310.80 km northing 5927.50
UTM-Grid-width = 100m

15

Schier West

12

8



Map data © OpenStreetMap contributors

lon 6.22793 lat 53.47792

11

13

lon 6.18771 lat 53.46175 [nom. scale = 1 / 10000]

pdfmap_20220915_164505_Schier_West_6:18771_53:4770_168.pdf

#

16

UTM: 32 U easting 313.40 km northing 5927.40 km
UTM-Grid-width = 100m

Schier West

13

top

Map data © OpenStreetMap contributors

lon 6.26663 lat 53.47792

12

lon 6.22642 lat 53.46175 [nom. scale = 1 / 10000]

pdfmap_20220915_164505_Schier_West_6.18771_53.4770_168.pdf

#

UTM: 32 U easting 315.90 km northing 5927.30 km
UTM-Grid-width = 100m

17

Map data © OpenStreetMap contributors

lon 6: 15051 | lat 53:46265


lon 6: 11030 | lat 53:44647 [nom. scale = 1 / 10000]

15

pdfmap_20220915_164505_Schier_West_6:18771_53:4770_168.pdf

#

UTM: 32 U easting 308.20 km northing 5925.90 km
UTM-Grid-width = 100m



Schier West

15

top

Map data © OpenStreetMap contributors

lon 6: 18922 lat 53:46265

14

16

lon 6.14900 lat 53.44647 [nom. scale = 1 / 10000]

pdfmap_20220915_164505_Schier_West_6:18771_53:4770_168.pdf

#

UTM: 32 U easting 310.70 km northing 5925.80 km
UTM-Grid-width = 100m

Schier West

16

top

12

Map data © OpenStreetMap contributors

lon 6.22793 lat 53.46265

15

17

lon 6.18771 lat 53.44647 [nom. scale = 1 / 10000]

pdfmap_20220915_164505_Schier_West_6.18771_53.4770_168.pdf

#

UTM: 32 U easting 313.30 km northing 5925.70 km
UTM-Grid-width = 100m

Map data © OpenStreetMap contributors

lon 6.26663 lat 53.46265

16

lon 6.22642 lat 53.44647 [nom. scale = 1 / 10000]

pdfmap_20220915_164505_Schier_West_6.18771_53.4770_168.pdf

#

UTM: 32 U easting 315.90 km northing 5925.60 km

UTM-Grid-width = 100m