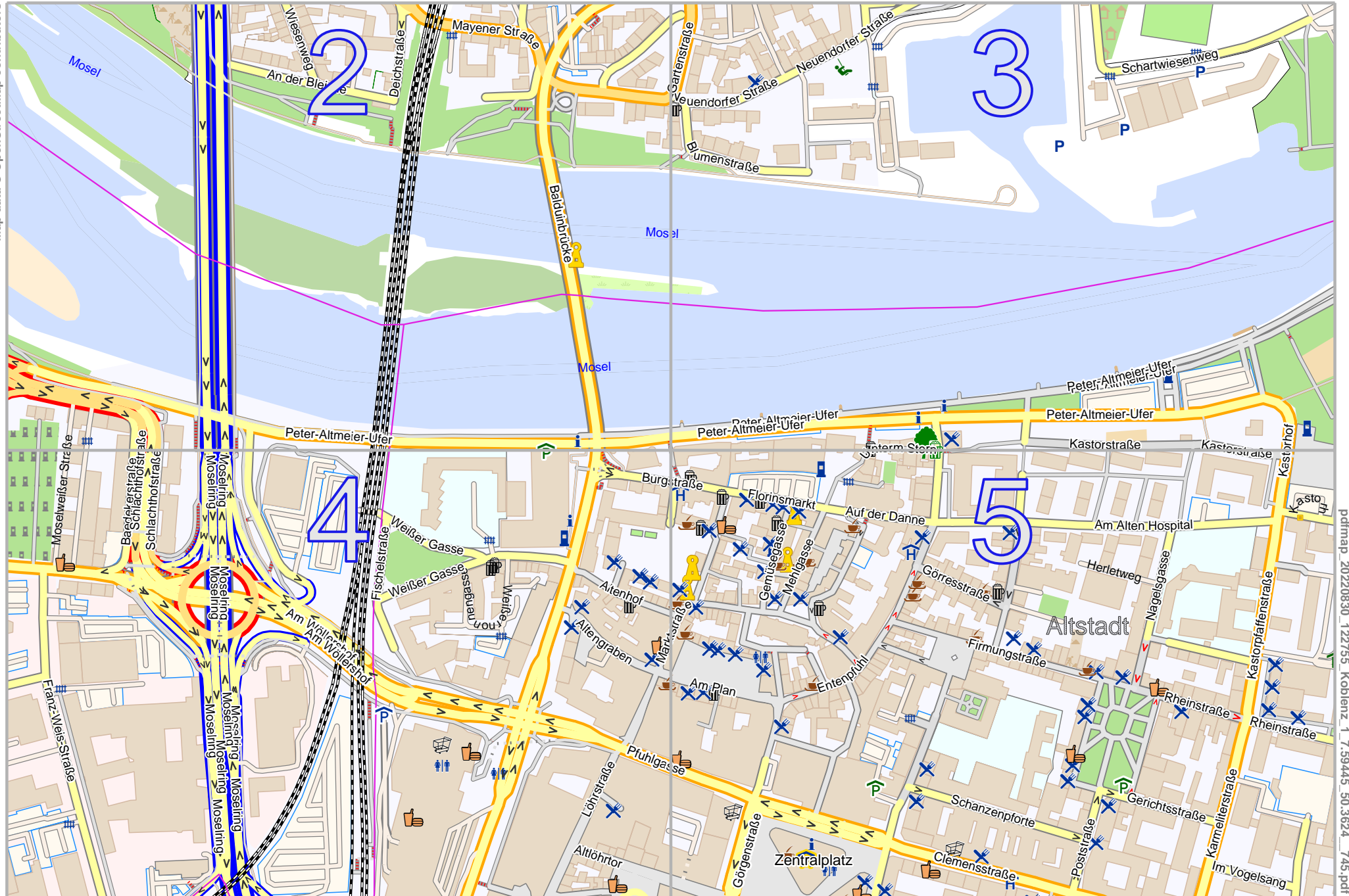


Koblenz 1

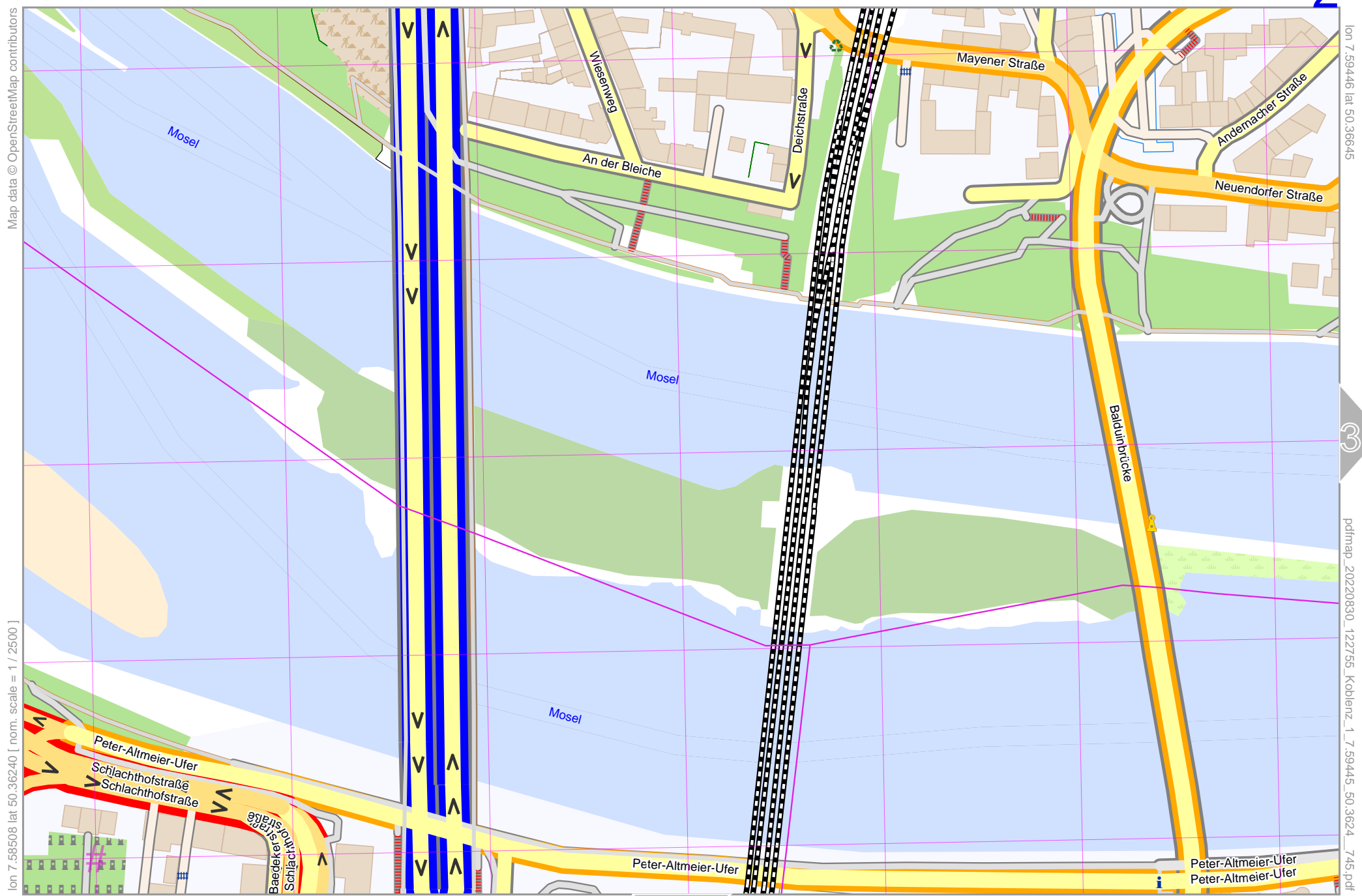
lon 7.60384 lat 50.36645

Map data © OpenStreetMap contributors



lon 7.58508 lat 50.35836
[nom. scale = 1 / 5000]

Koblenz 1



lon 7.58508 lat 50.36240 [nom. scale = 1 / 2500]

UTM: 32 U easting 399.40 km northing 5579.90 km
UTM-Grid-width = 100m

lon 7.59446 lat 50.36645

pdfmap_20220830_122755_Koblenz_1_7.59445_50.3624_745.pdf

Koblenz 1

3

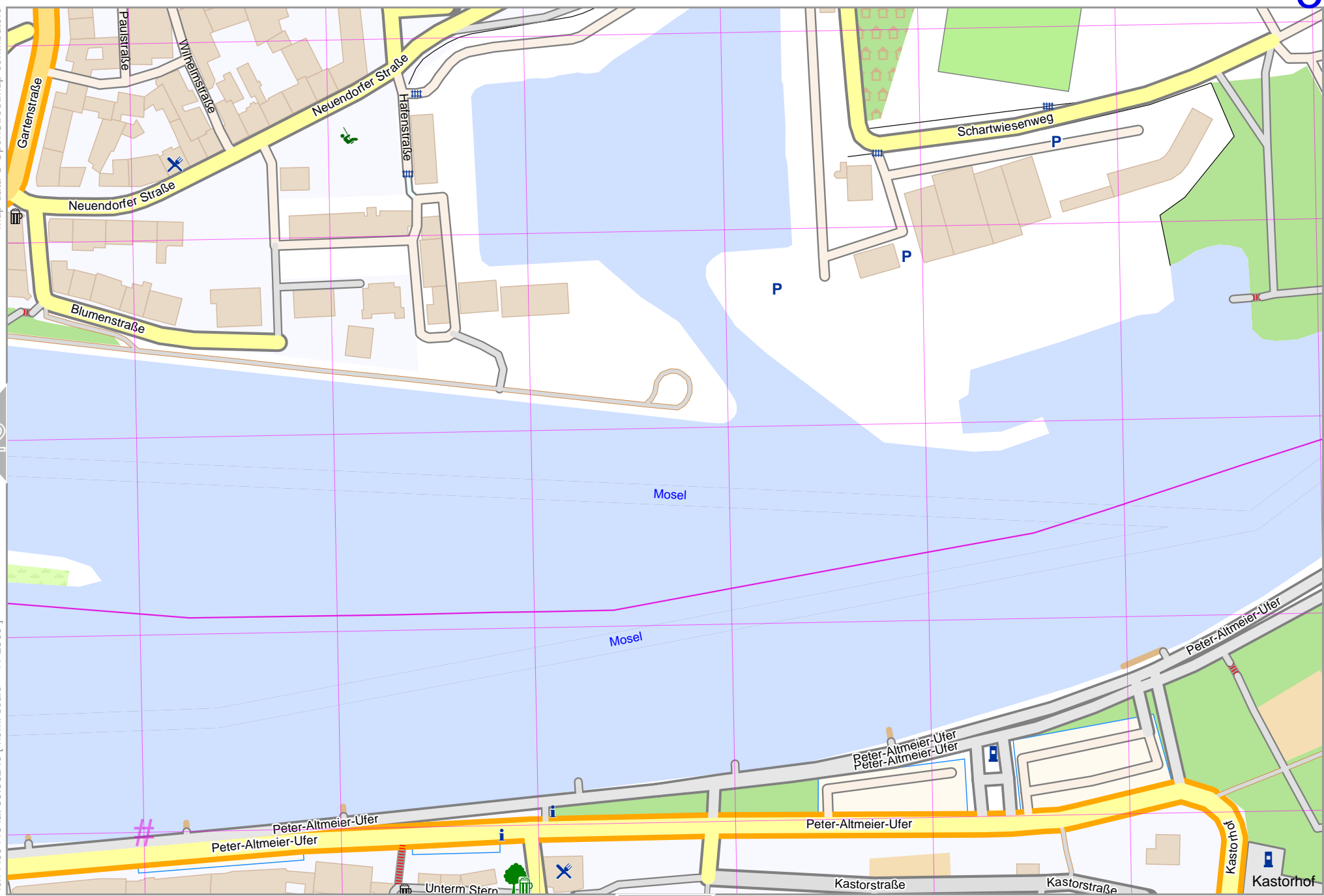
Map data © OpenStreetMap contributors

2

lon 7.59446 lat 50.36240 [nom. scale = 1 / 2500]

lon 7.60394 lat 50.36645

pdfmap_20220830_122755_Koblenz_1_7.59445_50.3624_7.45.pdf



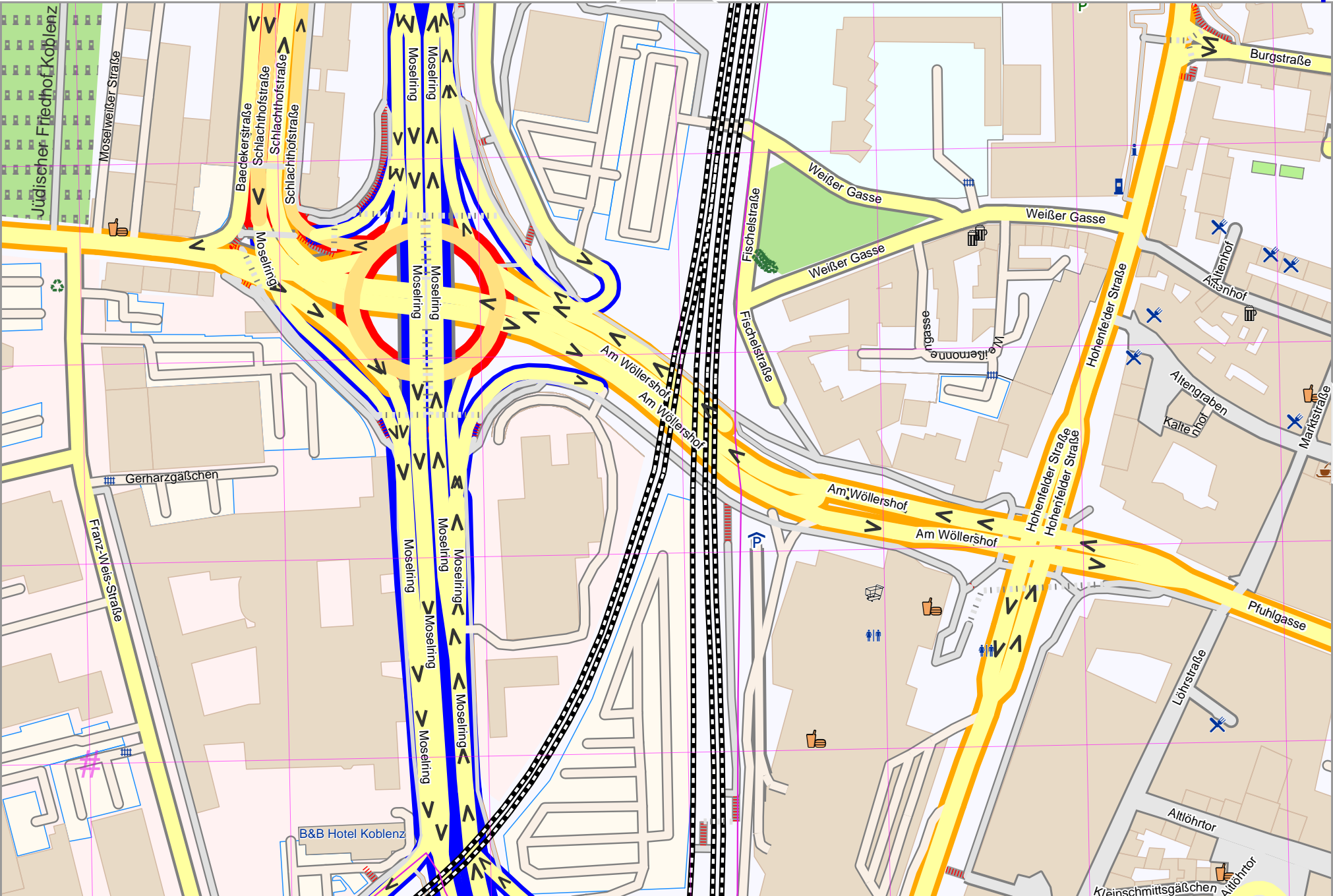
UTM: 32 U easting 400.10 km northing 5579.90 km
UTM-Grid-width = 100m

5

Koblenz 1

Map data © OpenStreetMap contributors

lon 7.58508 lat 50.35936 [nom. scale = 1 / 2500]



UTM: 32 U easting 399.40 km northing 5579.50 km
UTM-Grid-width = 100m

lon 7.59446 lat 50.36240

pdfmap_20220830_122755_Koblenz_1_7.59445_50.3624_7.45.pdf

