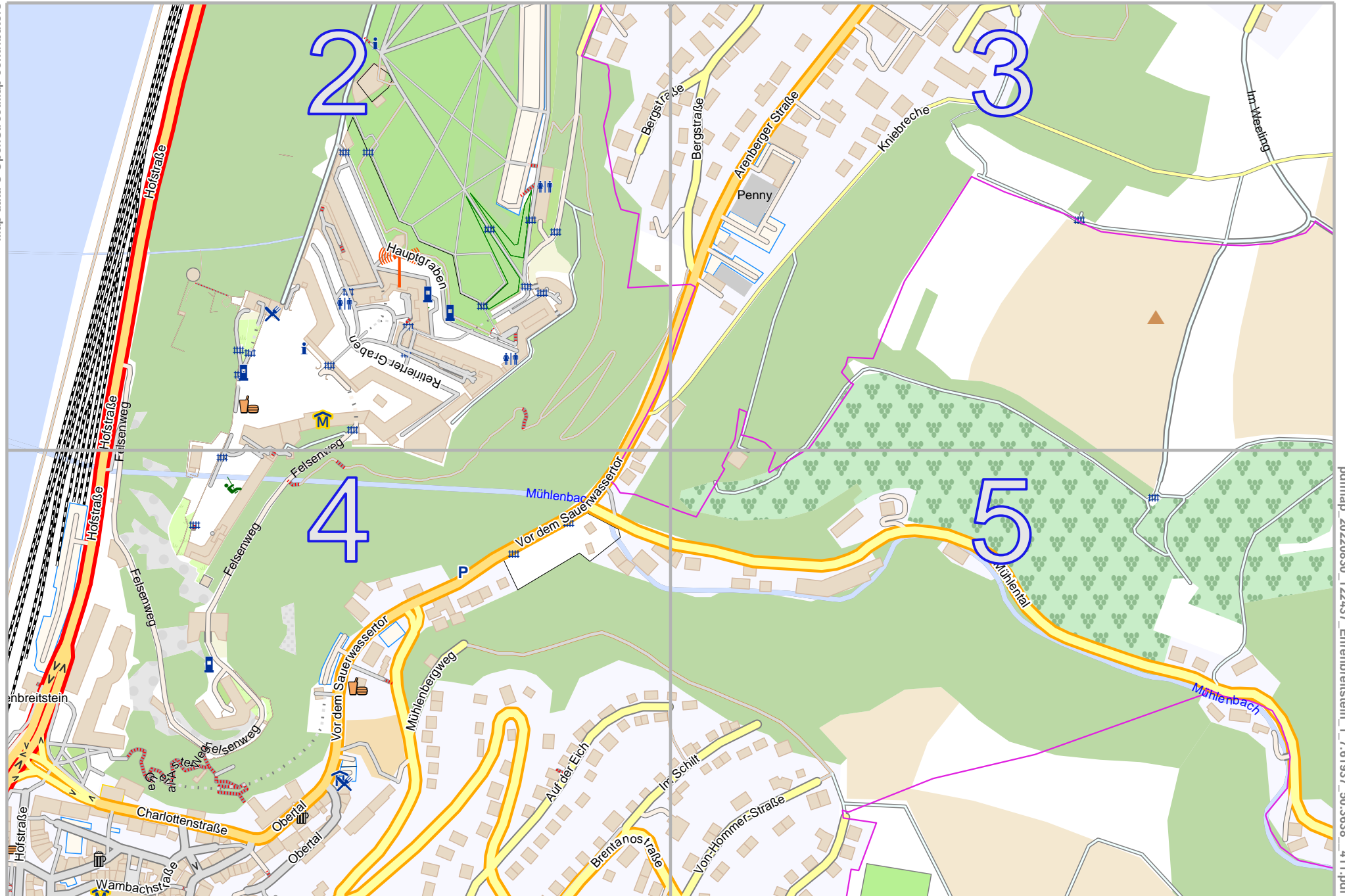


# Ehrenbreitstein 1

lon 7.62876 lat 50.36789

Map data © OpenStreetMap contributors

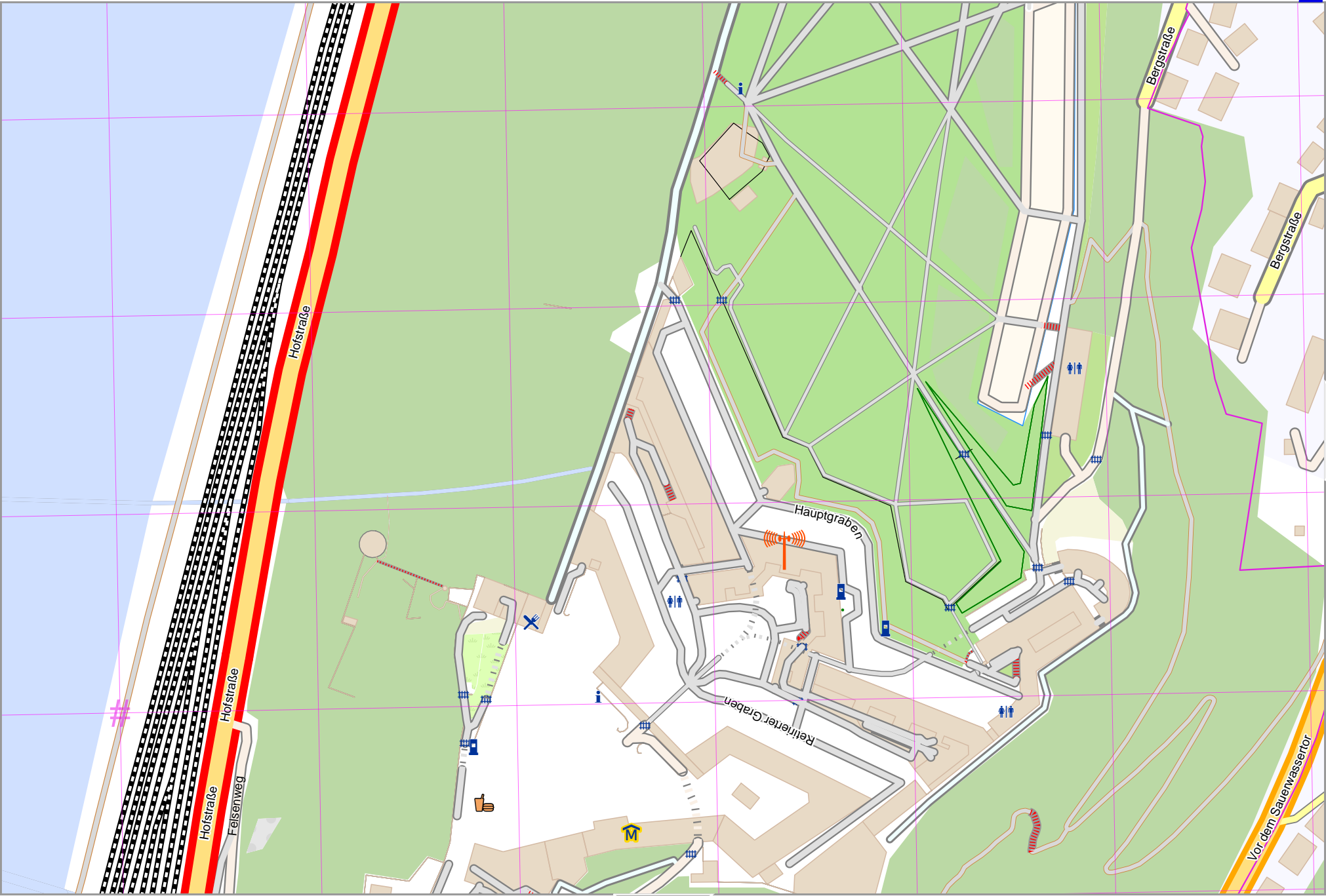


lon 7.61000 lat 50.35980  
[ nom. scale = 1 / 5000 ]

# Ehrenbreitstein 1

Map data © OpenStreetMap contributors

[lon 7.61000 lat 50.36385 [ nom. scale = 1 / 2500 ]



# UTM: 32 U easting 401.20 km northing 5580.10 km  
UTM-Grid-width = 100m

lon 7.61938 lat 50.36789

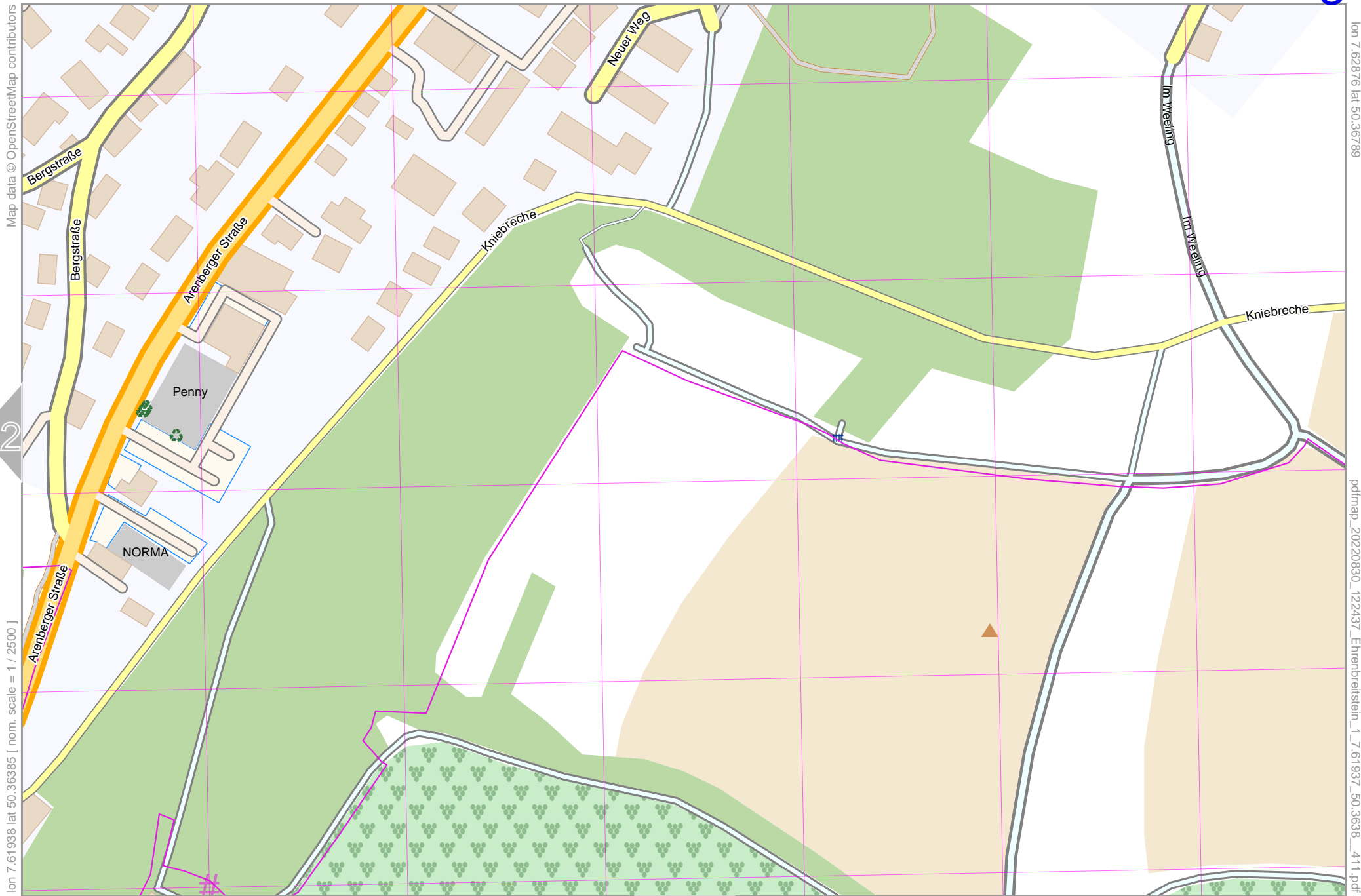


pdfmap\_20220830\_122437\_Ehrenbreitstein\_1\_7.61937\_50.3638\_411.pdf

# Ehrenbreitstein 1

3

top



Map data © OpenStreetMap contributors

lon 7.61938 lat 50.36385 [ nom. scale = 1 / 2500 ]

lon 7.62876 lat 50.36789

pdfmap\_20220830\_122437\_Ehrenbreitstein\_1\_7.61937\_50.3638\_411.pdf

# UTM: 32 U easting 401.90 km northing 5580.00 km  
UTM-Grid-width = 100m

5

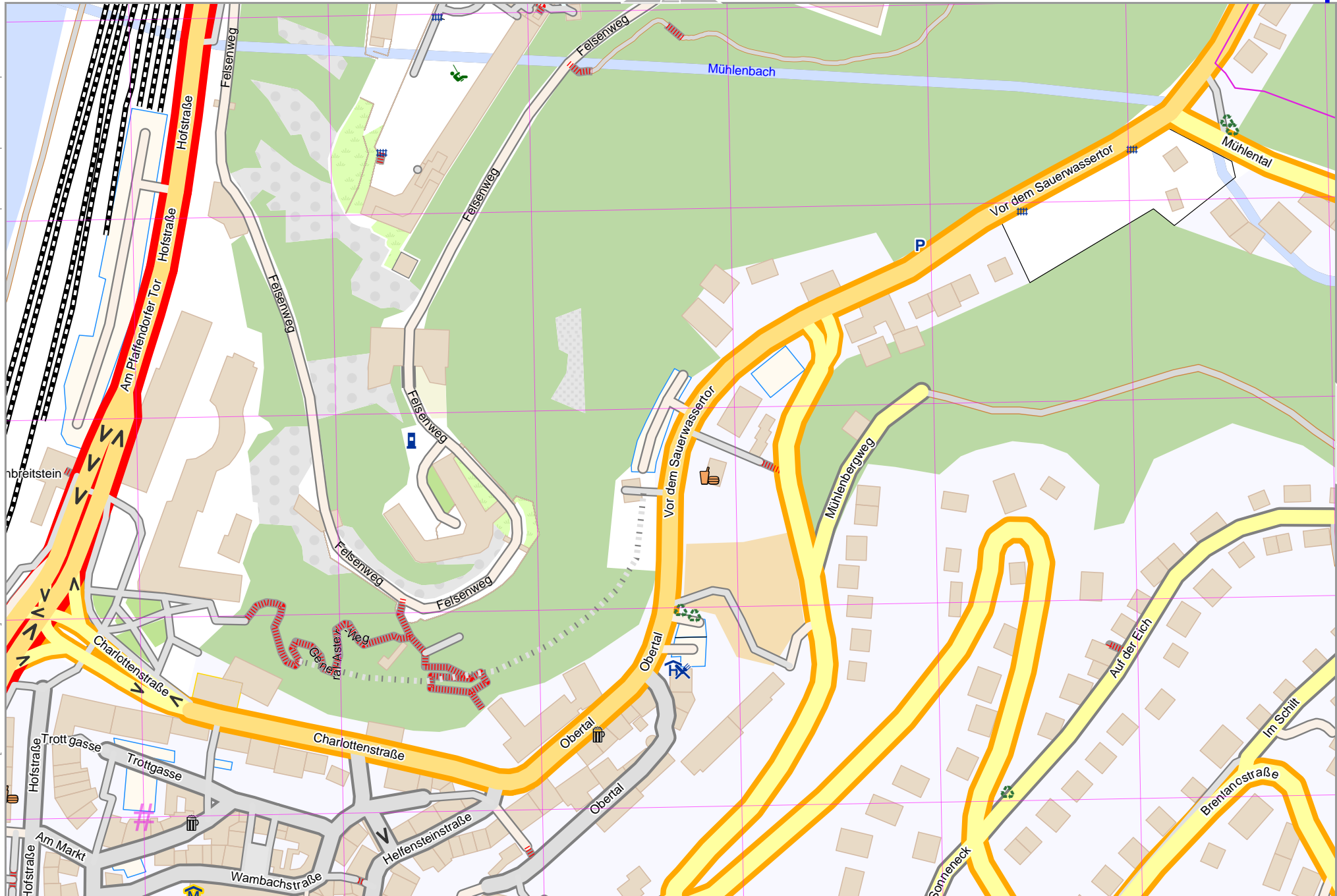


Map data © OpenStreetMap contributors

lon 7.61000 lat 50.35980 [ nom. scale = 1 / 25000 ]

lon 7.61938 lat 50.36385

pdfmap\_20220830\_122437\_Ehrenbreitstein\_1\_7.61937\_50.3638\_4111.pdf



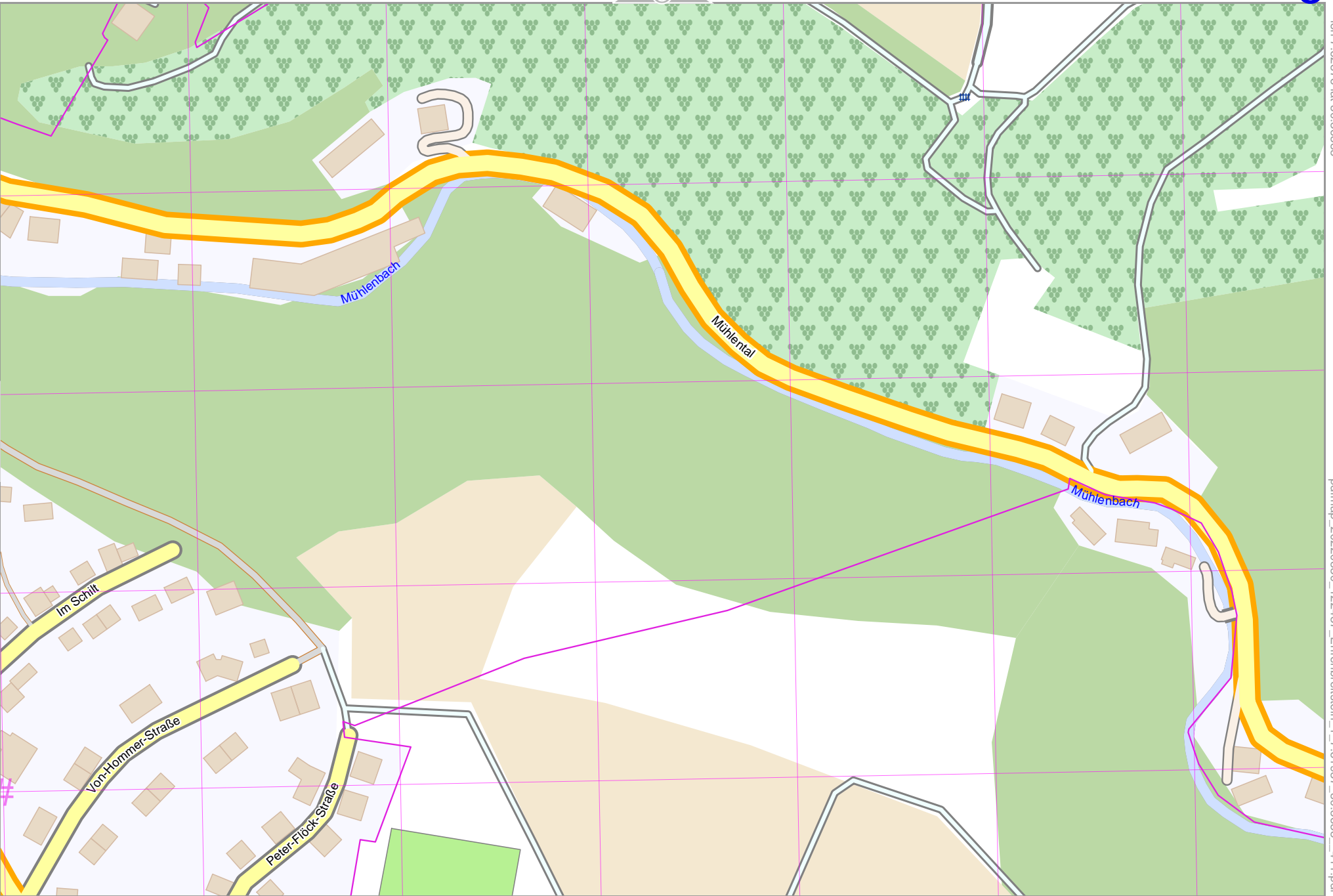
# UTM: 32 U easting 401.20 km northing 5579.60 km  
 UTM-Grid-width = 100m

Map data © OpenStreetMap contributors

lon 7.61938 lat 50.35980 [ norm. scale = 1 / 2500 ]

# UTM: 32 U easting 401.80 km northing 5579.60 km

UTM-Grid-width = 100m



lon 7.62876 lat 50.36395

pdfmap\_20220830\_122437\_Ehrenbreitstein\_1\_7.61937\_50.3639\_411.pdf