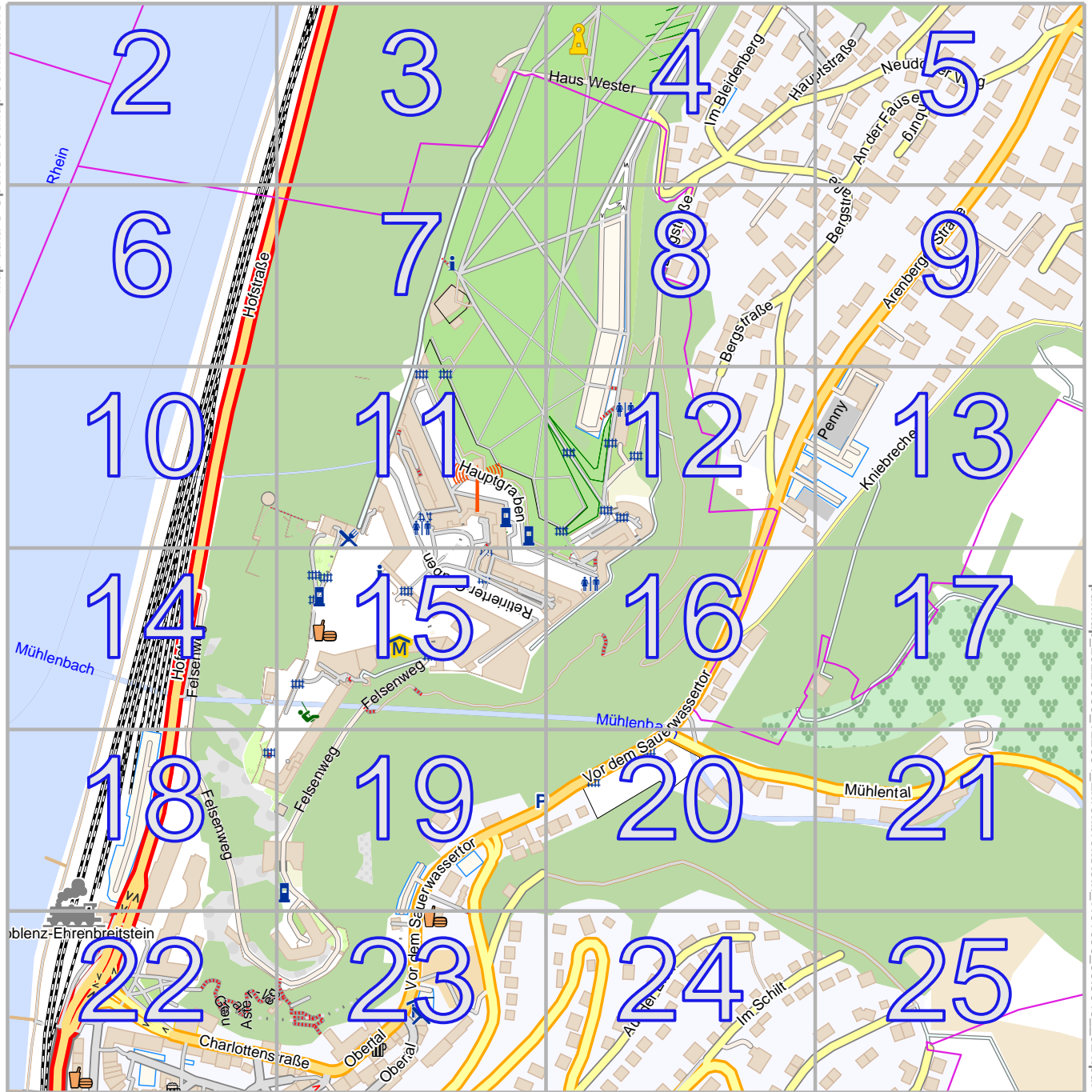


Ehrenbreitstein

lon 7.62401 lat 50.36985

Map data © OpenStreetMap contributors



lon 7.60900 lat 50.36014
[nom. scale = 1 / 6000]

Ehrenbreitstein

2

top

Map data © OpenStreetMap contributors

lon 7.60900 lat 50.36823 [nom. scale = 1 / 1000]

UTM: 32 U easting 401.08 km northing 5580.50 km
UTM-Grid-width = 20m

Rhein

6

lon 7.61275 lat 50.36985

pdfmap_20220830_122304_Ehrenbreitstein_7.61650_50.3649_024.pdf

Ehrenbreitstein

3 top

Map data © OpenStreetMap contributors

lon 7.61275 lat 50.36823 [norm. scale = 1 / 1000]

UTM: 32 U easting 401.36 km northing 5580.50 km
UTM-Grid-width = 20m

Hofstraße

Haus Wester

2

7

4

3

lon 7.61650 lat 50.36985 pdfmap_20220830_122304_Ehrenbreitstein_7.61650_50.3649_024.pdf

Ehrenbreitstein

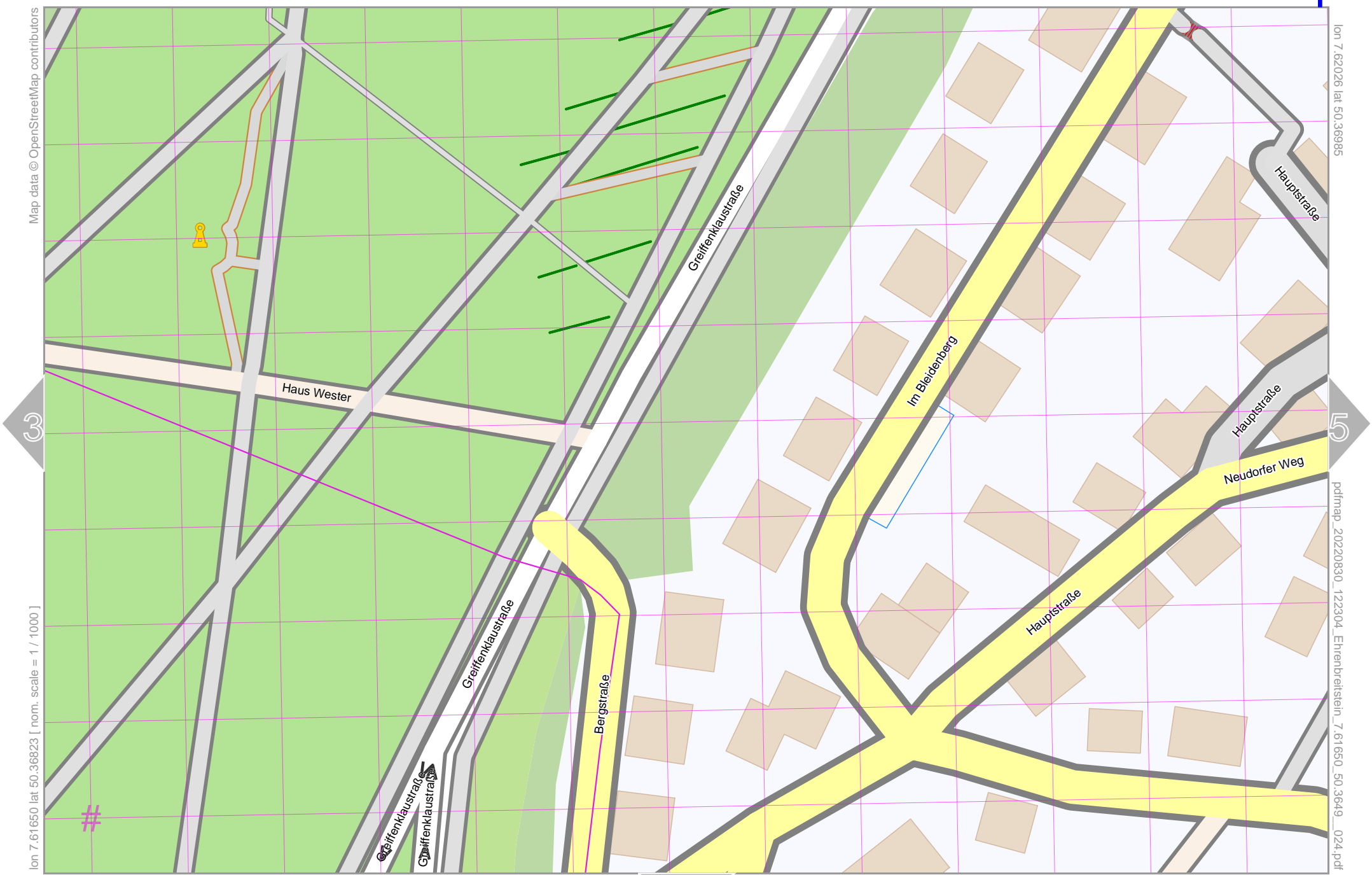
Map data © OpenStreetMap contributors

lon 7.61650 lat 50.36823 [nom. scale = 1 / 1000]

lon 7.62026 lat 50.36985

pdfmap_20220830_122304_Ehrenbreitstein_7.61650_50.3649_024.pdf

UTM: 32 U easting 401.62 km northing 5580.50 km
UTM-Grid-width = 20m



Ehrenbreitstein

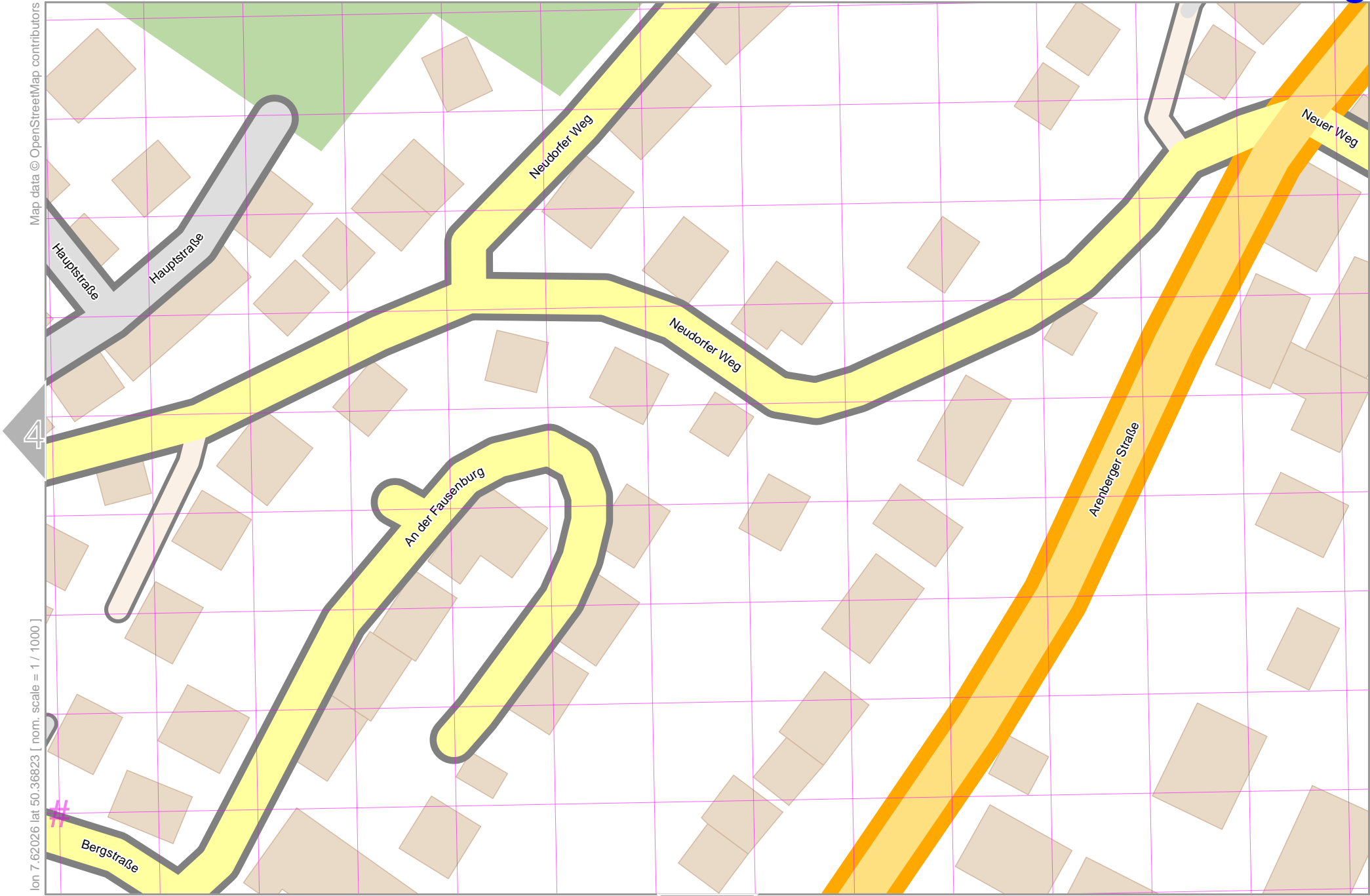
5

Map data © OpenStreetMap contributors

lon 7.62401 lat 50.36995

pdfmap_20220830_122304_Ehrenbreitstein_7.61650_50.3649_024.pdf

lon 7.62026 lat 50.36823 [nom. scale = 1 / 1000]



4

9

UTM: 32 U easting 401.88 km northing 5580.50 km
UTM-Grid-width = 20m

Ehrenbreitstein

Map data © OpenStreetMap contributors

lon 7.60900 lat 50.36661 [nom. scale = 1 / 1000]

UTM: 32 U easting 401.08 km northing 5580.32 km
UTM-Grid-width = 20m

2

6

lon 7.61275 lat 50.36823

7

pdfmap_20220830_122304_Ehrenbreitstein_7.61650_50.3649_024.pdf

Rhein

Hofstraße

10

Ehrenbreitstein

top

Map data © OpenStreetMap contributors

Hofstraße

lon 7.61275 lat 50.36661 [nom. scale = 1 / 1000]

#

UTM: 32 U easting 401.36 km northing 5580.32 km
UTM-Grid-width = 20m

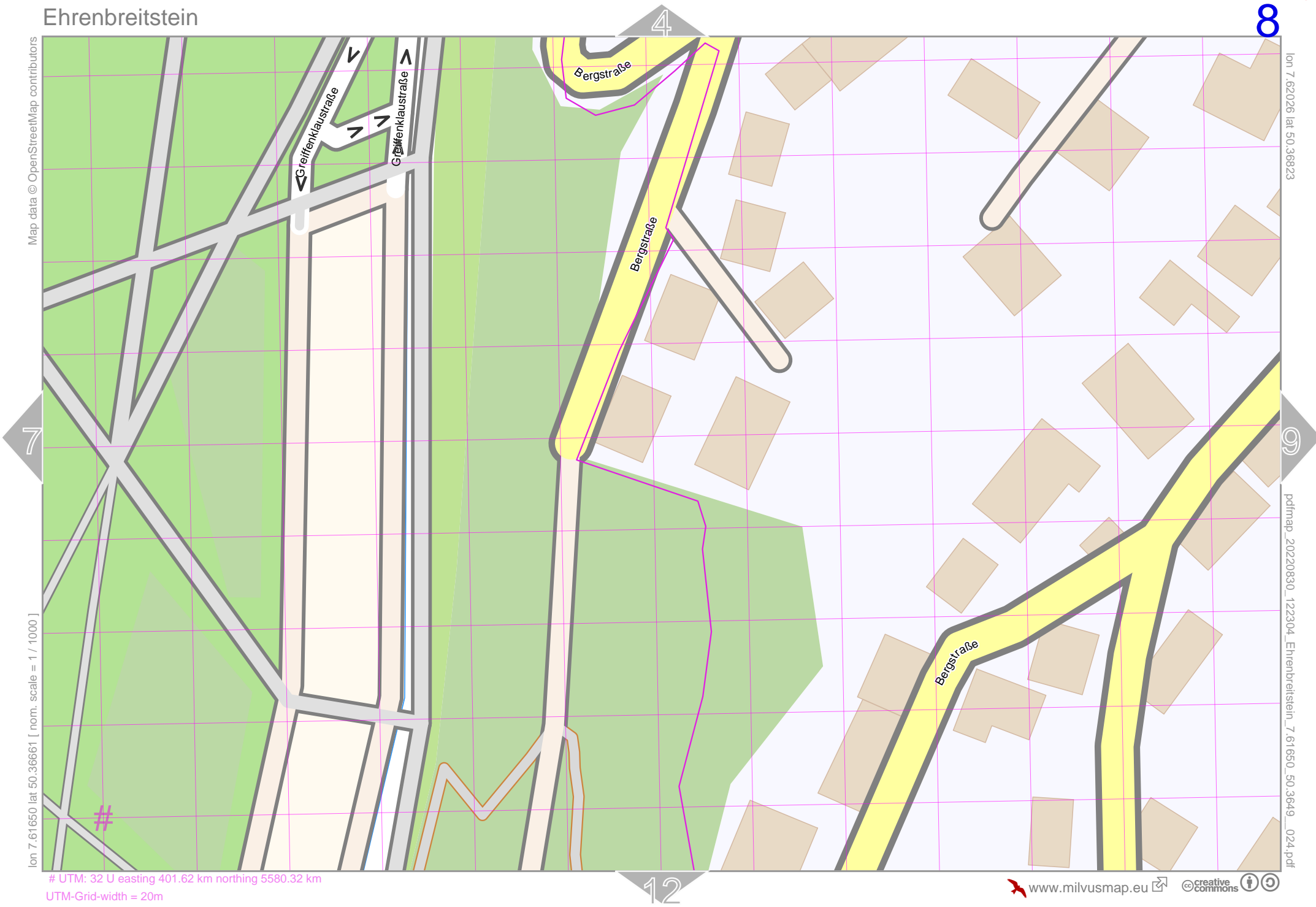
3

7

lon 7.61650 lat 50.36823

pdfmap_20220830_122304_Ehrenbreitstein_7.61650_50.3649_024.pdf

11



Ehrenbreitstein

5

9

Map data © OpenStreetMap contributors

lon 7.62026 lat 50.36661 [nom. scale = 1 / 1000]

lon 7.62401 lat 50.36823

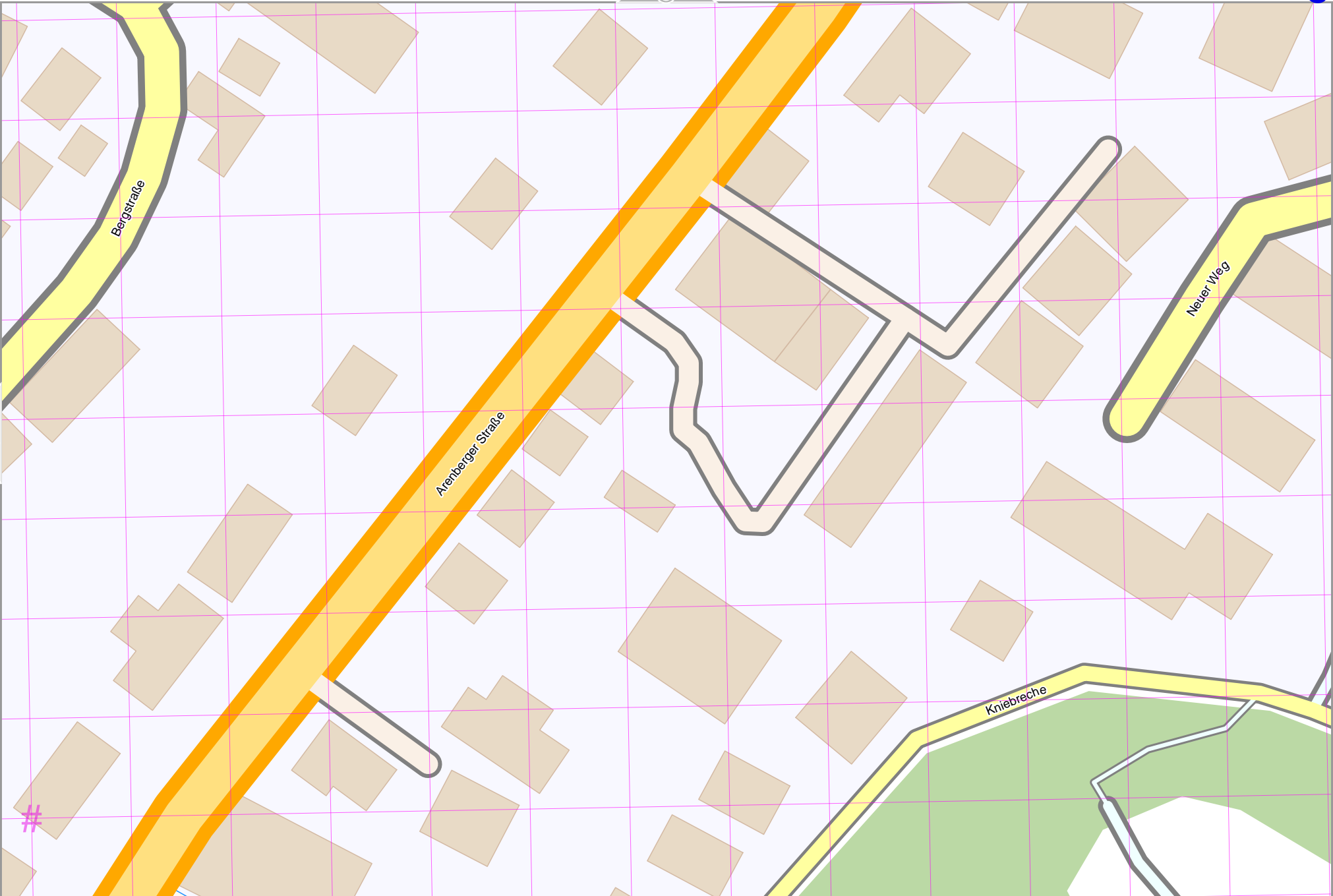
pdfmap_20220830_122304_Ehrenbreitstein_7.61650_50.3649_024.pdf



#

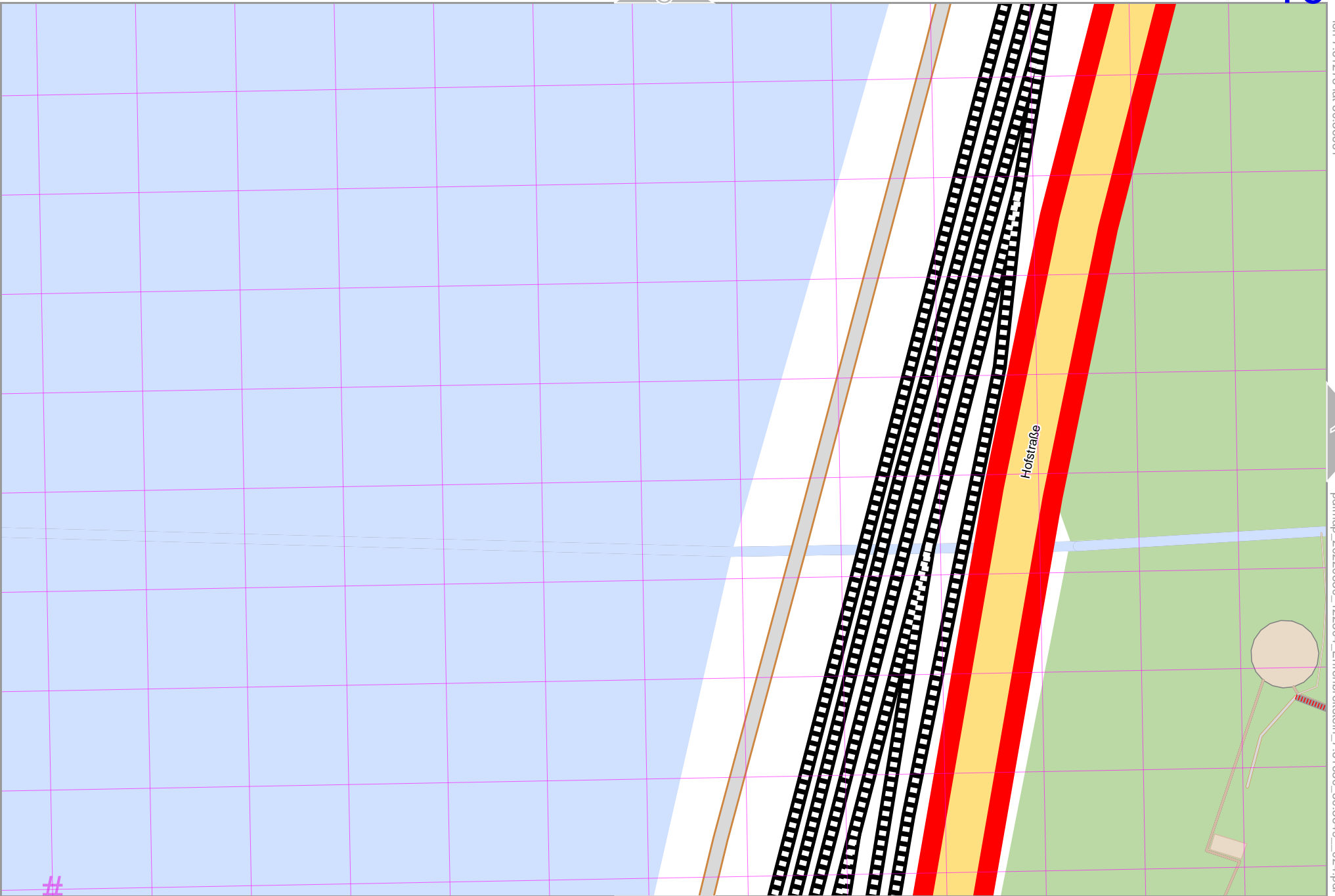
13

UTM: 32 U easting 401.88 km northing 5580.32 km
UTM-Grid-width = 20m



Map data © OpenStreetMap contributors

lon 7.60900 lat 50.36500 [nom. scale = 1 / 1000]



6

lon 7.61275 lat 50.36661

1

pdfmap_20220830_122304_Ehrenbreitstein_7.61650_50.3649_024.pdf

14

UTM: 32 U easting 401.08 km northing 5580.14 km
UTM-Grid-width = 20m

Ehrenbreitstein

11

top

Map data © OpenStreetMap contributors

lon 7.61650 lat 50.36661

10

12

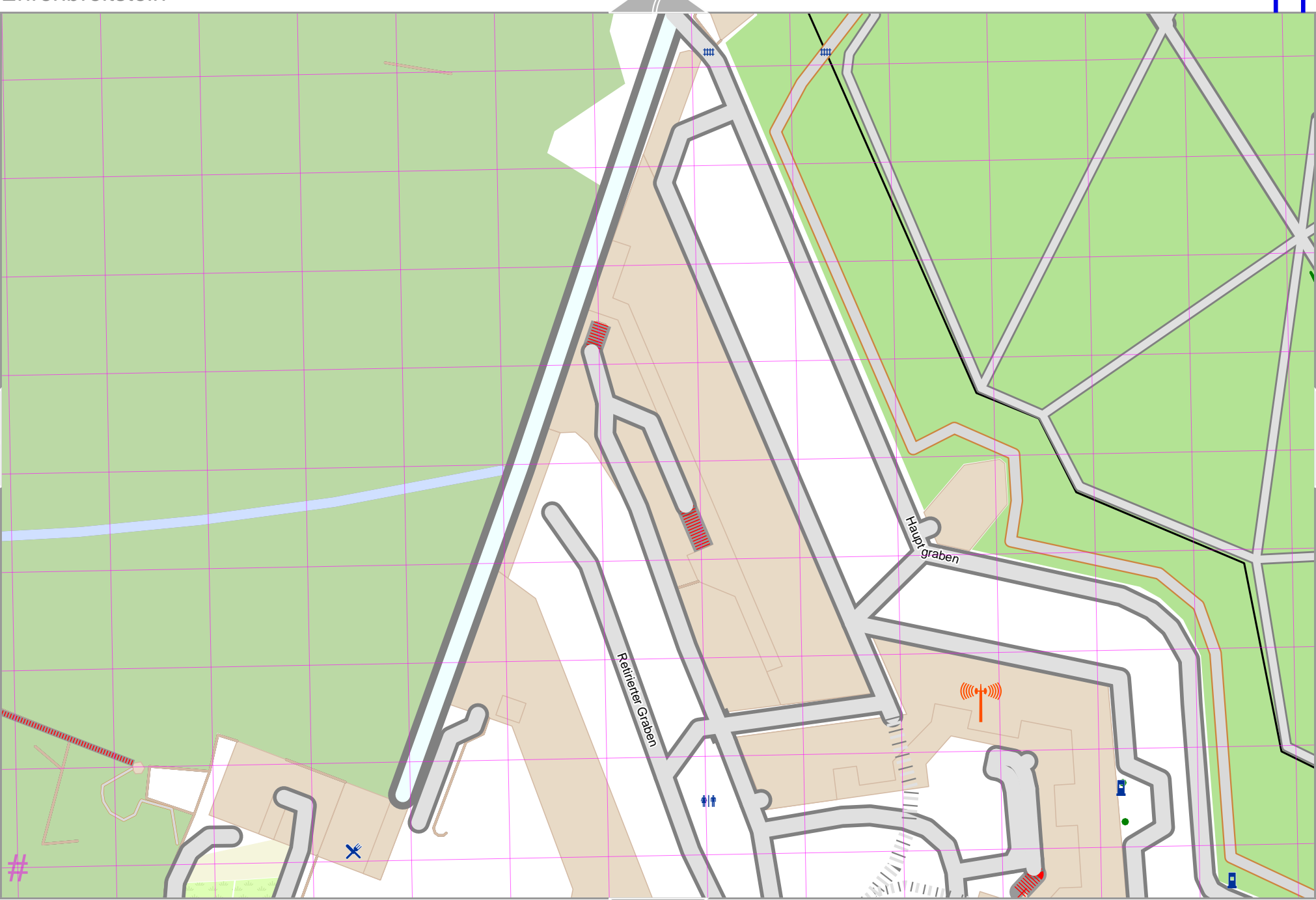
lon 7.61275 lat 50.36500 [nom. scale = 1 / 1000]

pdfmap_20220830_122304_Ehrenbreitstein_7.61650_50.3649_024.pdf

#

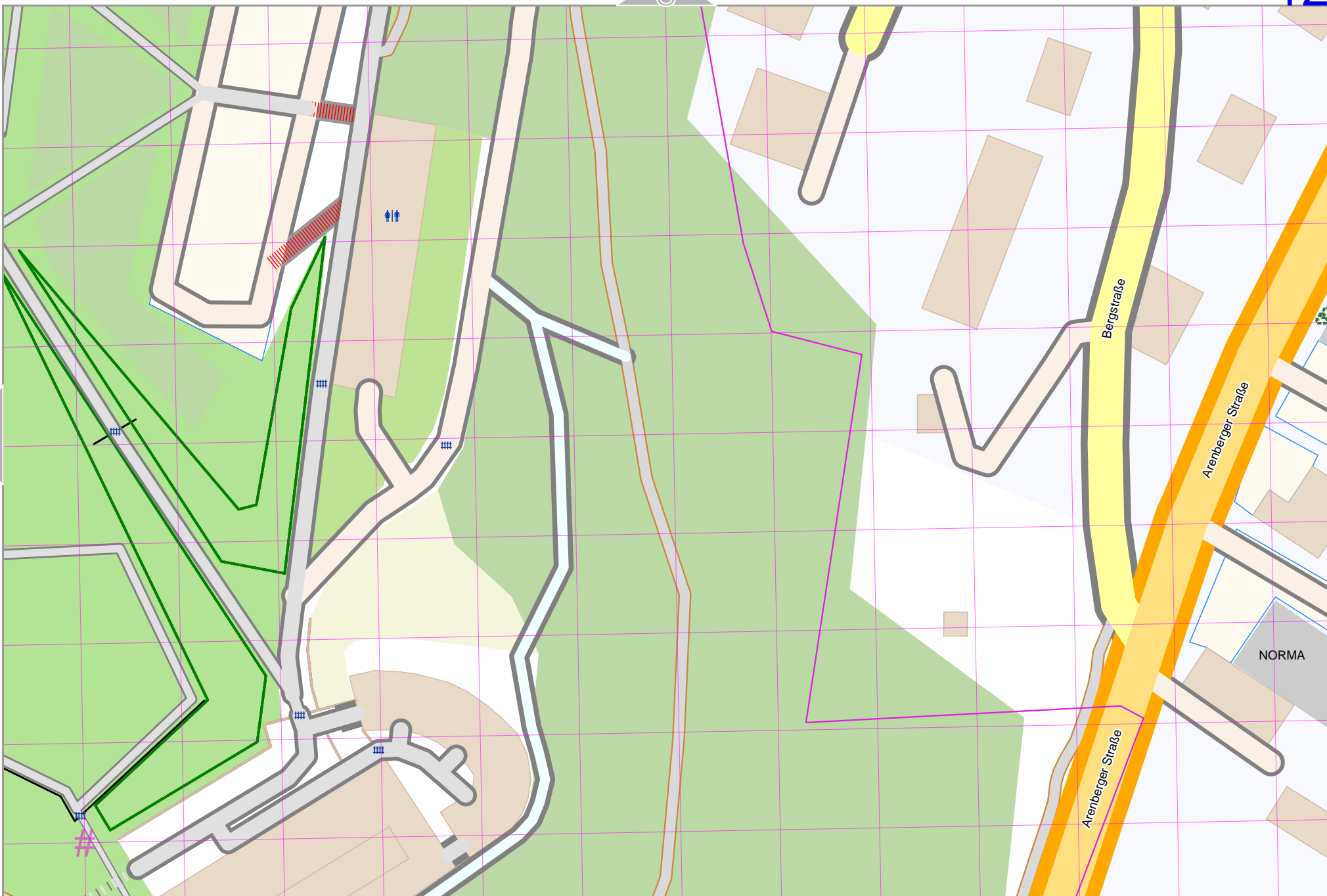
UTM: 32 U easting 401.34 km northing 5580.14 km
UTM-Grid-width = 20m

15



Map data © OpenStreetMap contributors

lon 7.61650 lat 50.36500 [nom. scale = 1 / 1000]



lon 7.62026 lat 50.36661

pdfmap_20220830_122304_Ehrenbreitstein_7.61650_50.3649_024.pdf

11

13

8

16

UTM: 32 U easting 401.62 km northing 5580.14 km
UTM-Grid-width = 20m

12

9

Arenberger Straße

Penny

Kriebreche

NORMA

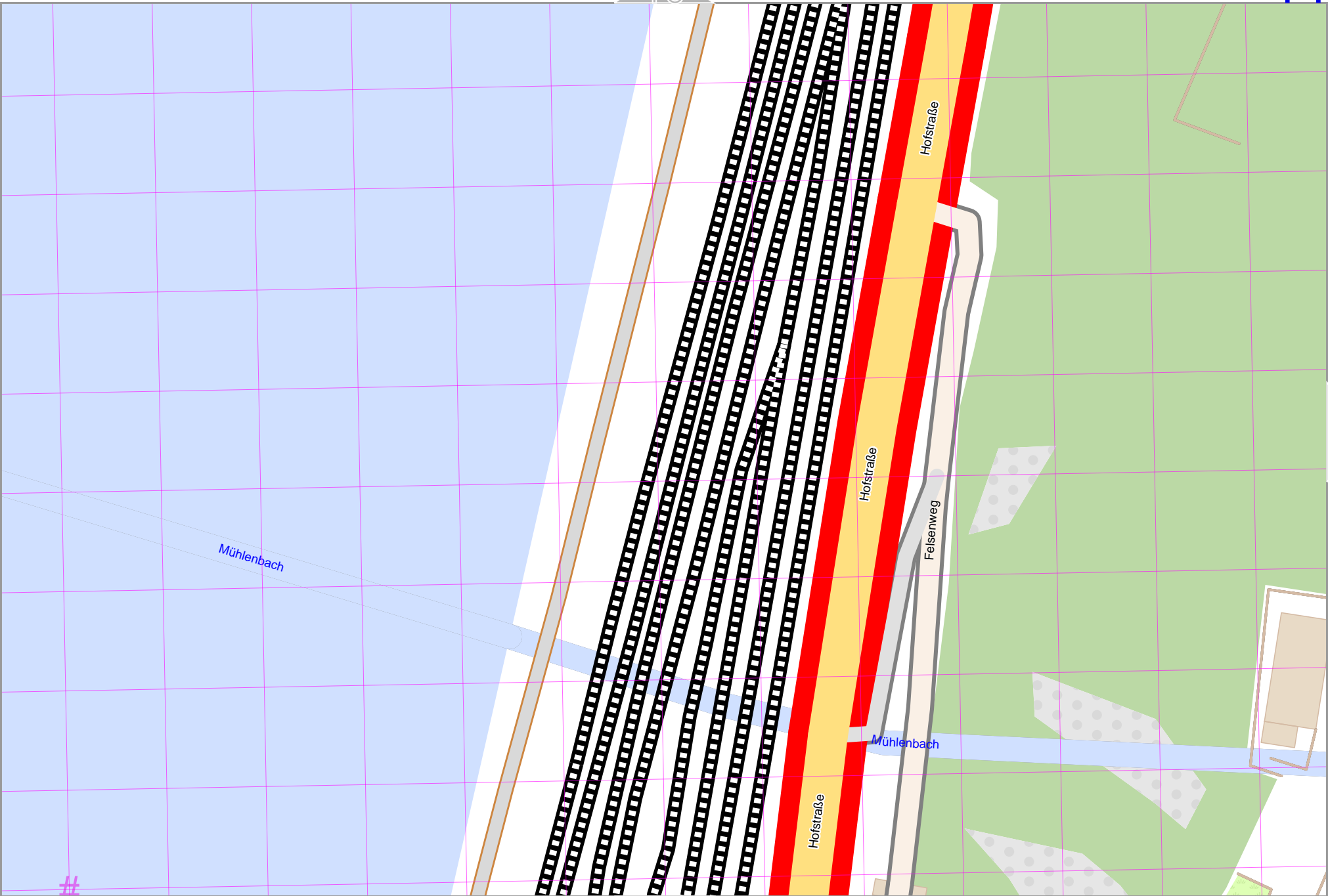
#

17

UTM: 32 U easting 401.88 km northing 5580.14 km
UTM-Grid-width = 20m

Map data © OpenStreetMap contributors

lon 7.60900 lat 50.36338 [norm. scale = 1 / 1000]



10

15

18

UTM: 32 U easting 401.08 km northing 5579.96 km
UTM-Grid-width = 20m

lon 7.61275 lat 50.36500

pdfmap_20220330_122304_Ehrenbreitstein_7.61650_50.3649_024.pdf

Map data © OpenStreetMap contributors

lon 7.61650 lat 50.36500

14

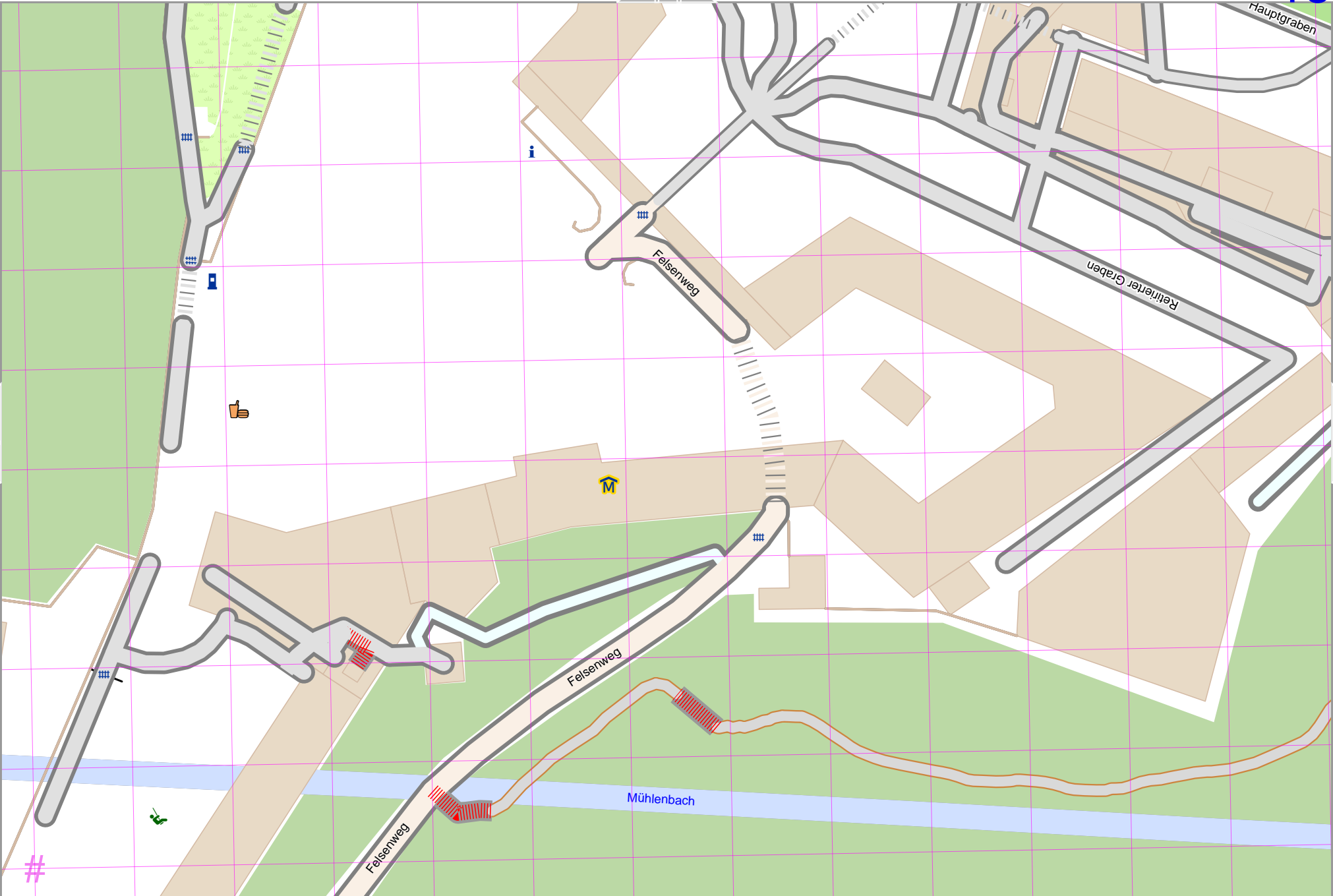
16

lon 7.61275 lat 50.36338 [nom. scale = 1 / 1000]

pdfmap_20220830_122304_Ehrenbreitstein_7.61650_50.3649_024.pdf

UTM: 32 U easting 401.34 km northing 5579.96 km
UTM-Grid-width = 20m

19



Ehrenbreitstein

Map data © OpenStreetMap contributors

12

16

lon 7.62026 lat 50.36550

Hauptgraben



15

17

lon 7.61650 lat 50.36338 [norm. scale = 1 / 1000]

pdfmap_20220830_122304_Ehrenbreitstein_7.61650_50.3649_024.pdf

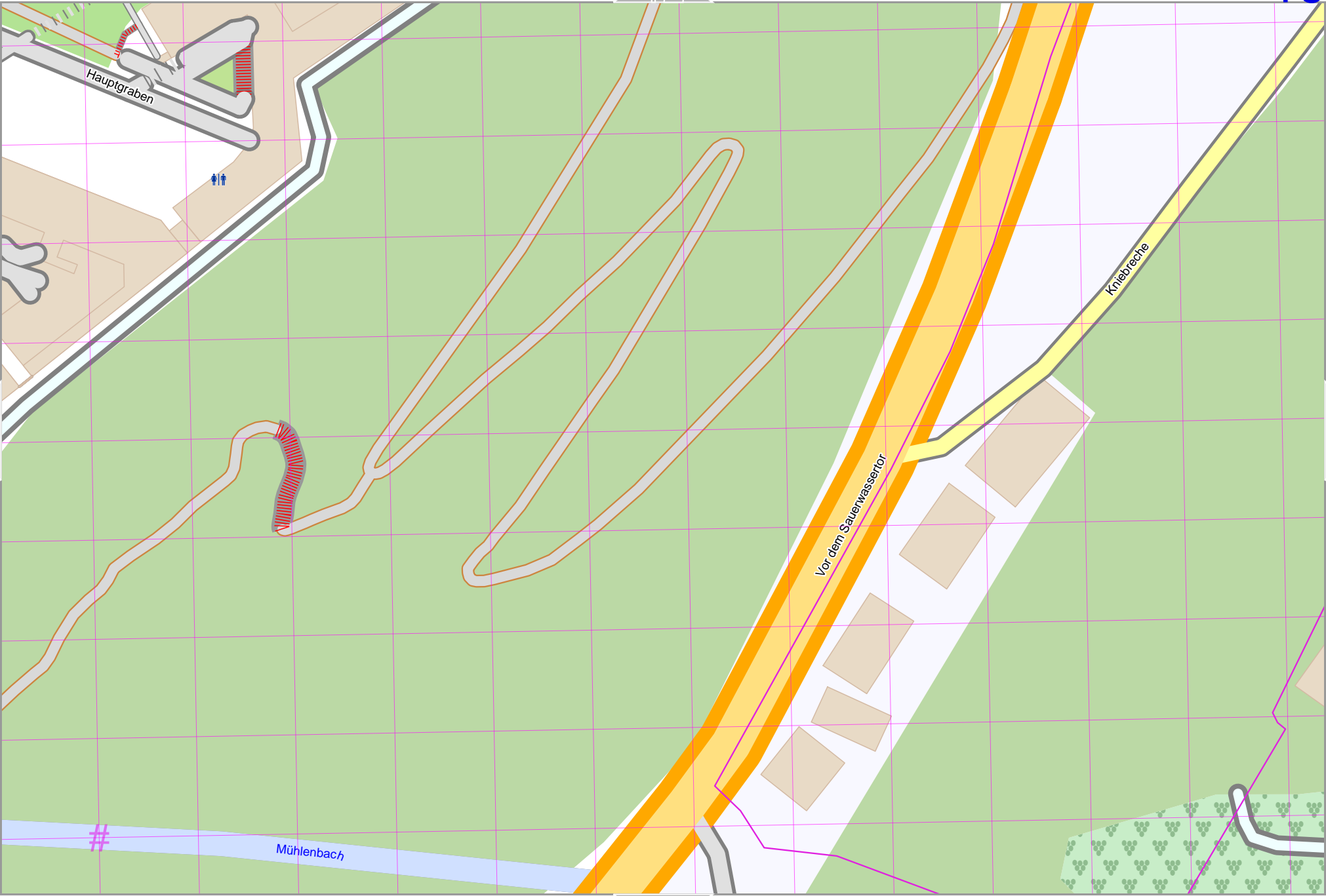
Mühlenbach

Vor dem Sauerwasserfort

Kriechtrece

20

UTM: 32 U easting 401.62 km northing 5579.96 km
UTM-Grid-width = 20m



Ehrenbreitstein

13

17

lon 7.62401 lat 50.36500

Map data © OpenStreetMap contributors

16

lon 7.62026 lat 50.36338 [nom. scale = 1 / 1000]

pdfmap_20220830_122304_Ehrenbreitstein_7.61650_50.3649_024.pdf

UTM: 32 U easting 401.88 km northing 5579.96 km
UTM-Grid-width = 20m

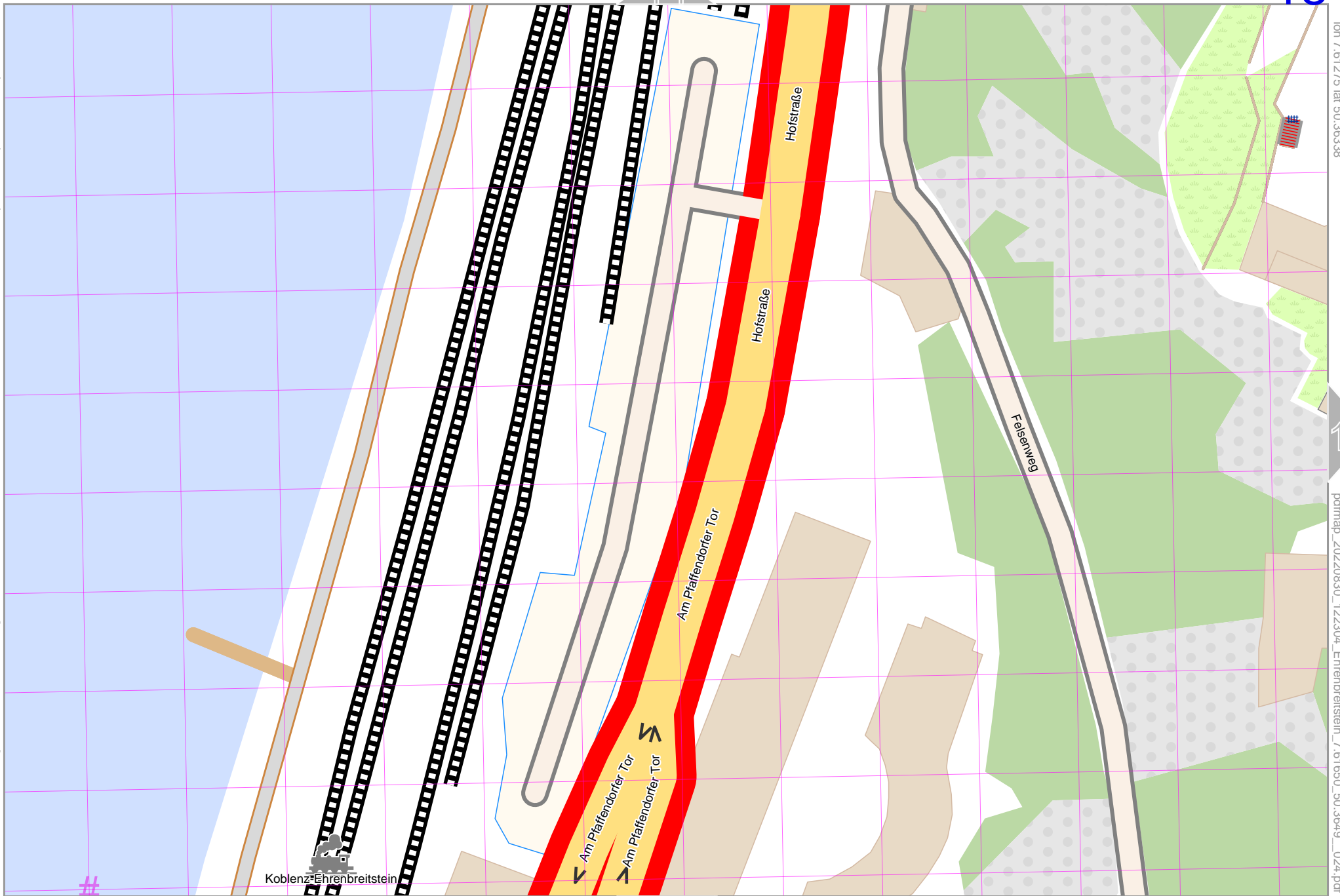
21

Map data © OpenStreetMap contributors

lon 7.60900 lat 50.36176 [nom. scale = 1 / 1000]

lon 7.61275 lat 50.36338

pdfmap_20220330_122304_Ehrenbreitstein_7.61650_50.3649_024.pdf



Koblenz-Ehrenbreitstein

UTM: 32 U easting 401.08 km northing 5579.78 km
UTM-Grid-width = 20m

Map data © OpenStreetMap contributors

lon 7.61650 lat 50.36338

18

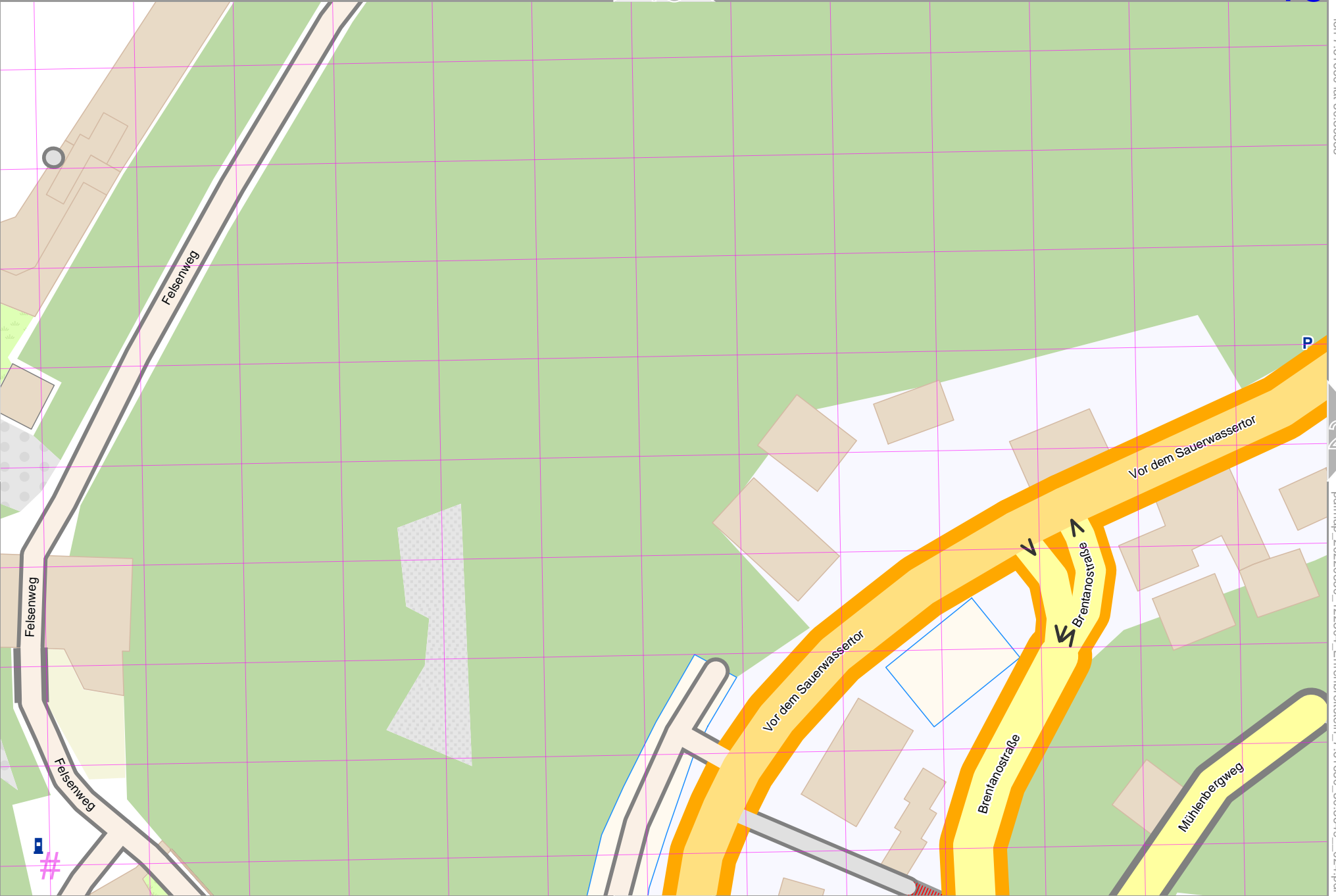
20

lon 7.61275 lat 50.36176 [nom. scale = 1 / 1000]

pdfmap_20220830_122304_Ehrenbreitstein_7.61650_50.3649_024.pdf

UTM: 32 U easting 401.34 km northing 5579.78 km
UTM-Grid-width = 20m

23



Ehrenbreitstein

20

top

Map data © OpenStreetMap contributors

lon 7.62026 lat 50.36338

19

21

lon 7.61650 lat 50.36176 [nom. scale = 1 / 1000]

pdfmap_20220830_122304_Ehrenbreitstein_7.61650_50.3649_024.pdf

Vor dem Sauerwassertor

Mühlental

Mühlenbach

#

UTM: 32 U easting 401.60 km northing 5579.78 km
UTM-Grid-width = 20m

24

Ehrenbreitstein

21

top

Map data © OpenStreetMap contributors

lon 7.62401 lat 50.36338

17

25

20

lon 7.62026 lat 50.36176 [nom. scale = 1 / 1000]

pdfmap_20220830_122304_Ehrenbreitstein_7.61650_50.3649_024.pdf

#

Mühlental

Mühlenbach

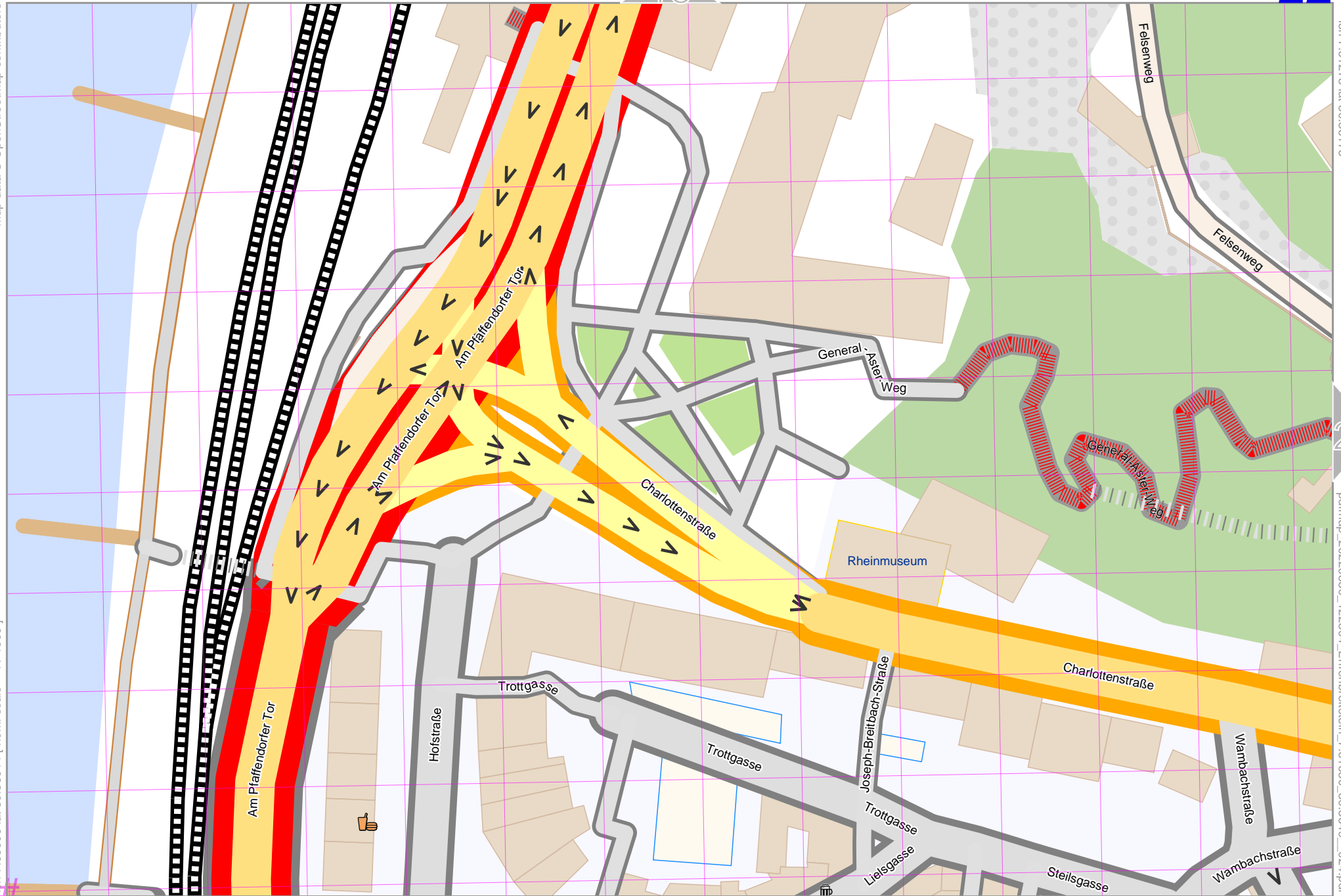
UTM: 32 U easting 401.88 km northing 5579.78 km
UTM-Grid-width = 20m

Map data © OpenStreetMap contributors

[lon 7.60900 lat 50.36014 [nom. scale = 1 / 1000]

lon 7.61275 lat 50.36176

pdfmap_20220330_122304_Ehrenbreitstein_7.61650_50.3649_024.pdf



UTM: 32 U easting 401.06 km northing 5579.60 km UTM-Grid-width = 20m

Map data © OpenStreetMap contributors

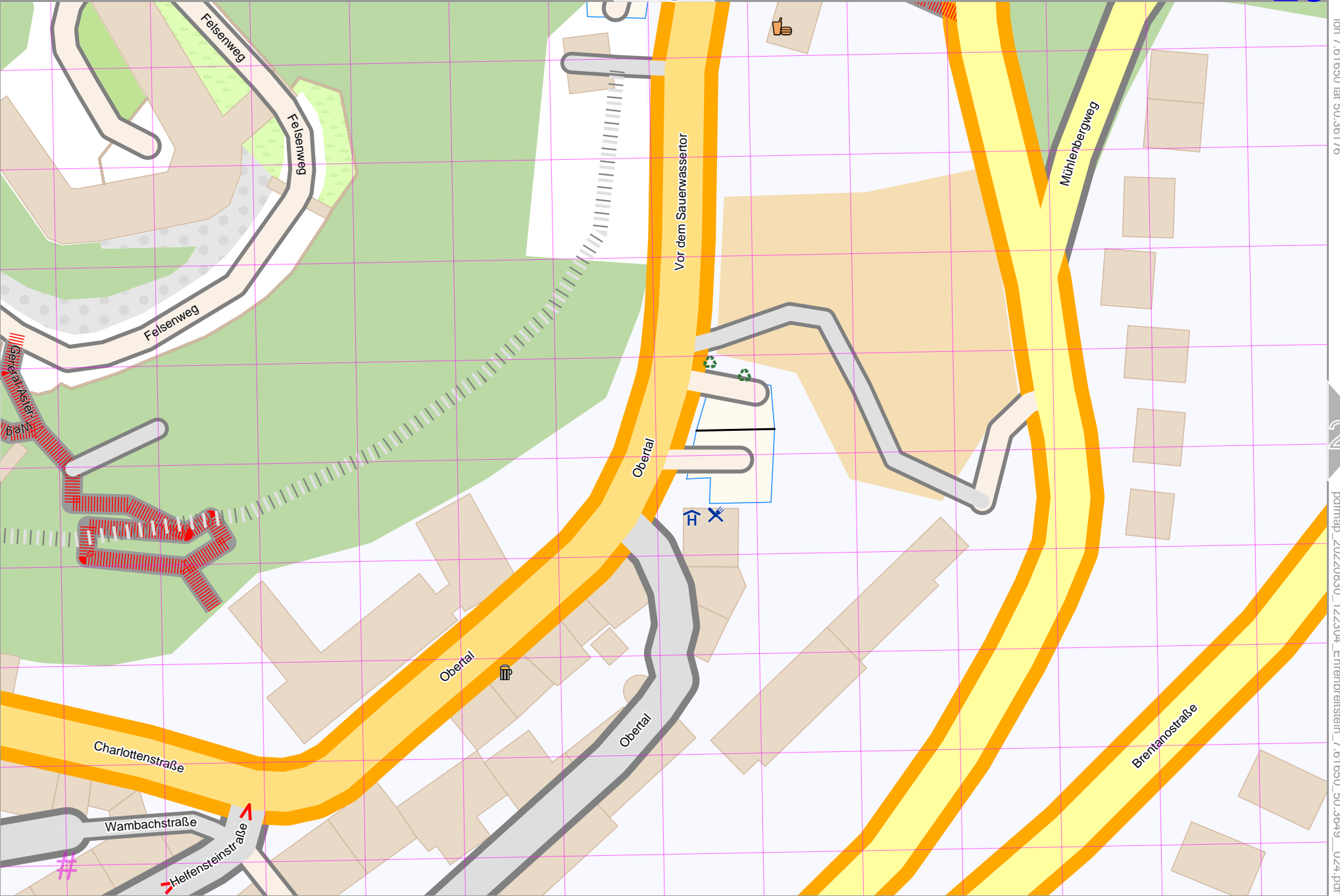
lon 7.61650 lat 50.36176

22

24

lon 7.61275 lat 50.36014 [nom. scale = 1 / 1000]

pdfmap_20220330_122304_Ehrenbreitstein_7.61650_50.3649_024.pdf



UTM: 32 U easting 401.34 km northing 5579.60 km UTM-Grid-width = 20m

Map data © OpenStreetMap contributors

lon 7.62026 lat 50.36176

23

25

lon 7.61650 lat 50.36014 [nom. scale = 1 / 1000]

pdfmap_20220830_122304_Ehrenbreitstein_7.61650_50.3649_024.pdf

#

UTM: 32 U easting 401.60 km northing 5579.60 km
UTM-Grid-width = 20m

