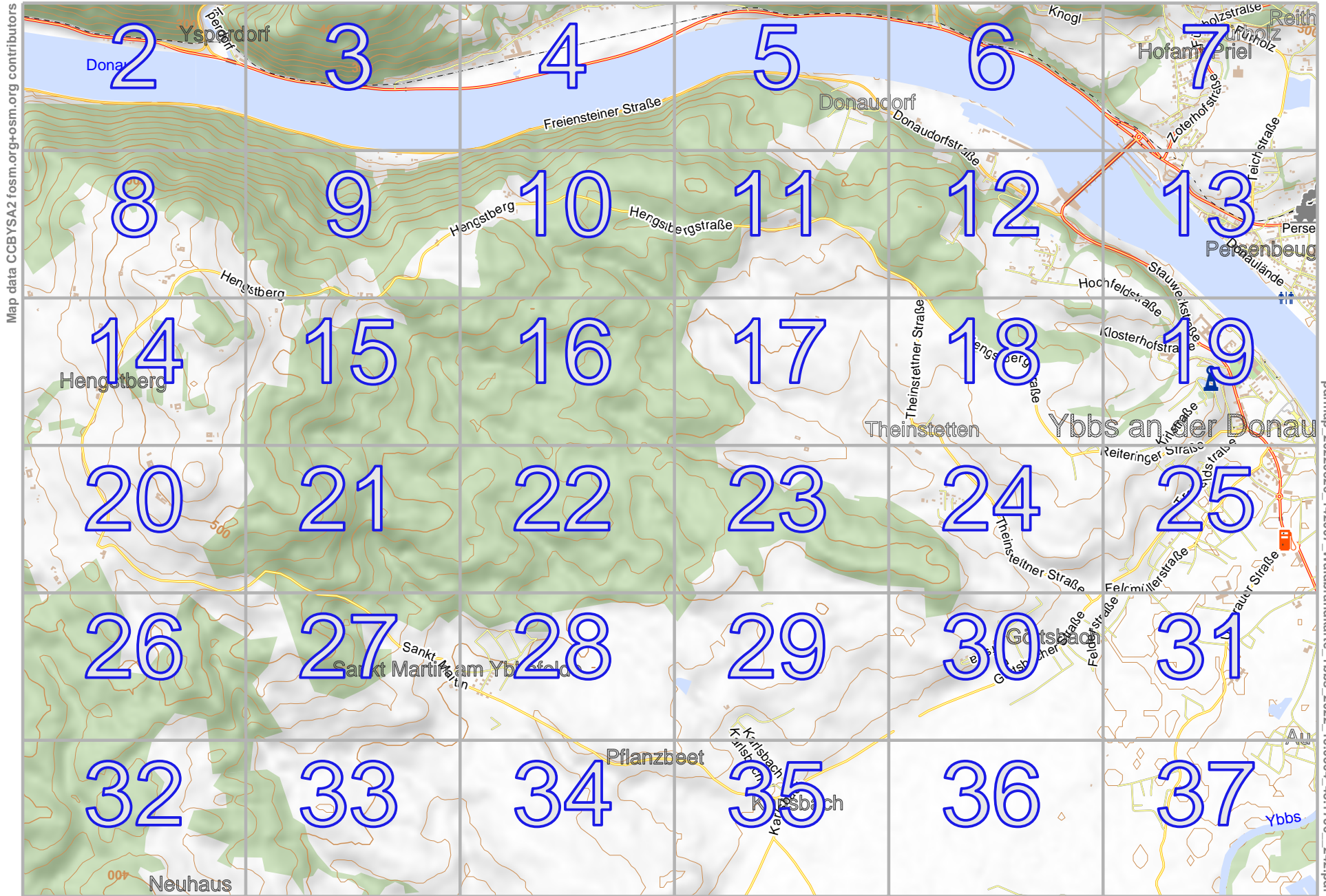


Waldbrandkarte Ybbs 2022

lon 15.08691 lat 48.19904



Map data CC BY SA 2 f osm.org+osm.org contributors

pdfmap 20220926 142007 Waldbrandkarte Ybbs 2022 15.0364 48.1756 242.pdf

lon 14.98660 lat 48.15273
[nom. scale = 1 / 30000]

Waldbrandkarte Ybbs 2022



Map data © CCBYSA2 foscsm.org+osm.org contributors

lon 14.98660 lat 48.19095 [nom. scale = 1 / 5000]

lon 15.00388 lat 48.19904
20220826_142007_Waldbrandkarte_Ybbs_2022_15.0364_48.1756_242.pdf

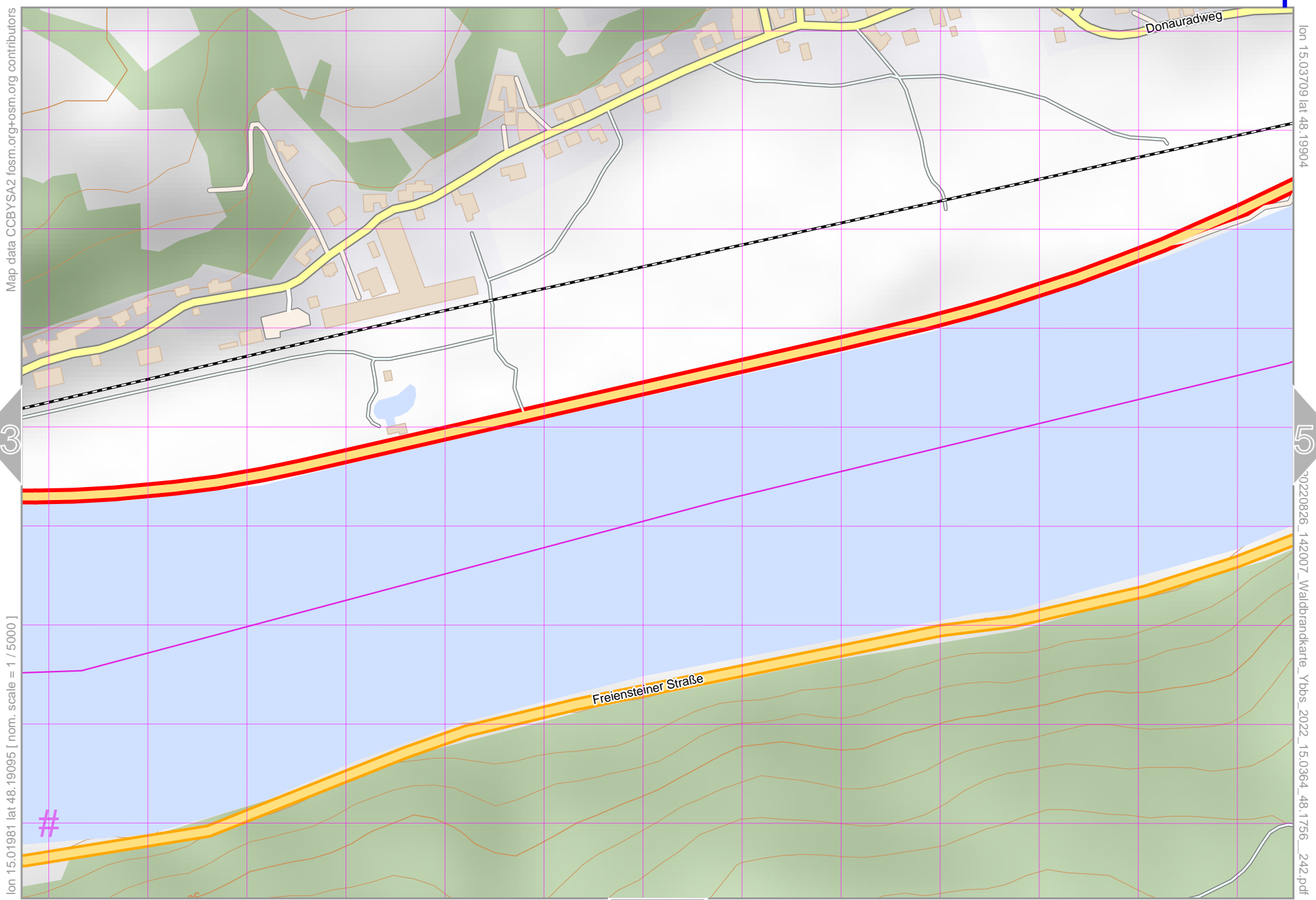
UTM: 33 U easting 499.10 km northing 5337.60 km
UTM-Grid-width = 100m
Contour interval = 20m

Waldbrandkarte Ybbs 2022



UTM: 33 U easting 500.30 km northing 5337.60 km
UTM-Grid-width = 100m
Contour interval = 20m

Waldbrandkarte Ybbs 2022



Map data © OpenStreetMap contributors

lon 15.01981 lat 48.19095 [nom. scale = 1 / 5000]

lon 15.03709 lat 48.19904
20220826_142007_Waldbrandkarte_Ybbs_2022_15.0364_48.1756_242.pdf

UTM: 33 U easting 501.50 km northing 5337.60 km
UTM-Grid-width = 100m
Contour interval = 20m

Waldbrandkarte Ybbs 2022



Map data © OpenStreetMap contributors

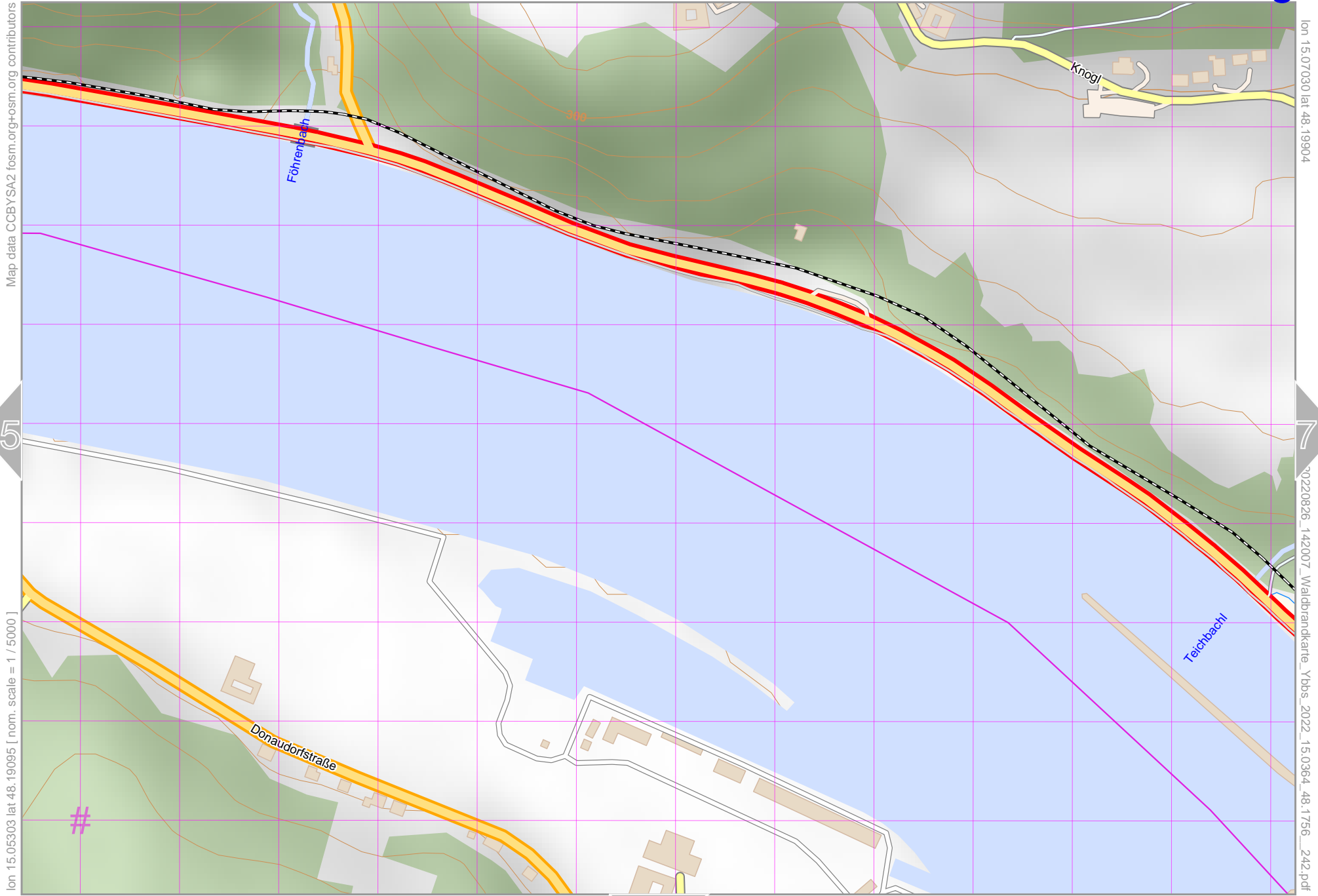
lon 15.03642 lat 48.19095 [nom. scale = 1 / 5000]

lon 15.05370 lat 48.19904
20220826_142007_Waldbrandkarte_Ybbs_2022_15.0364_48.1756_242.pdf

UTM: 33 U easting 502.80 km northing 5337.60 km
 UTM-Grid-width = 100m
 Contour interval = 20m



Waldbrandkarte Ybbs 2022



Map data © CCBYSA2 foscsm.org+osm.org contributors

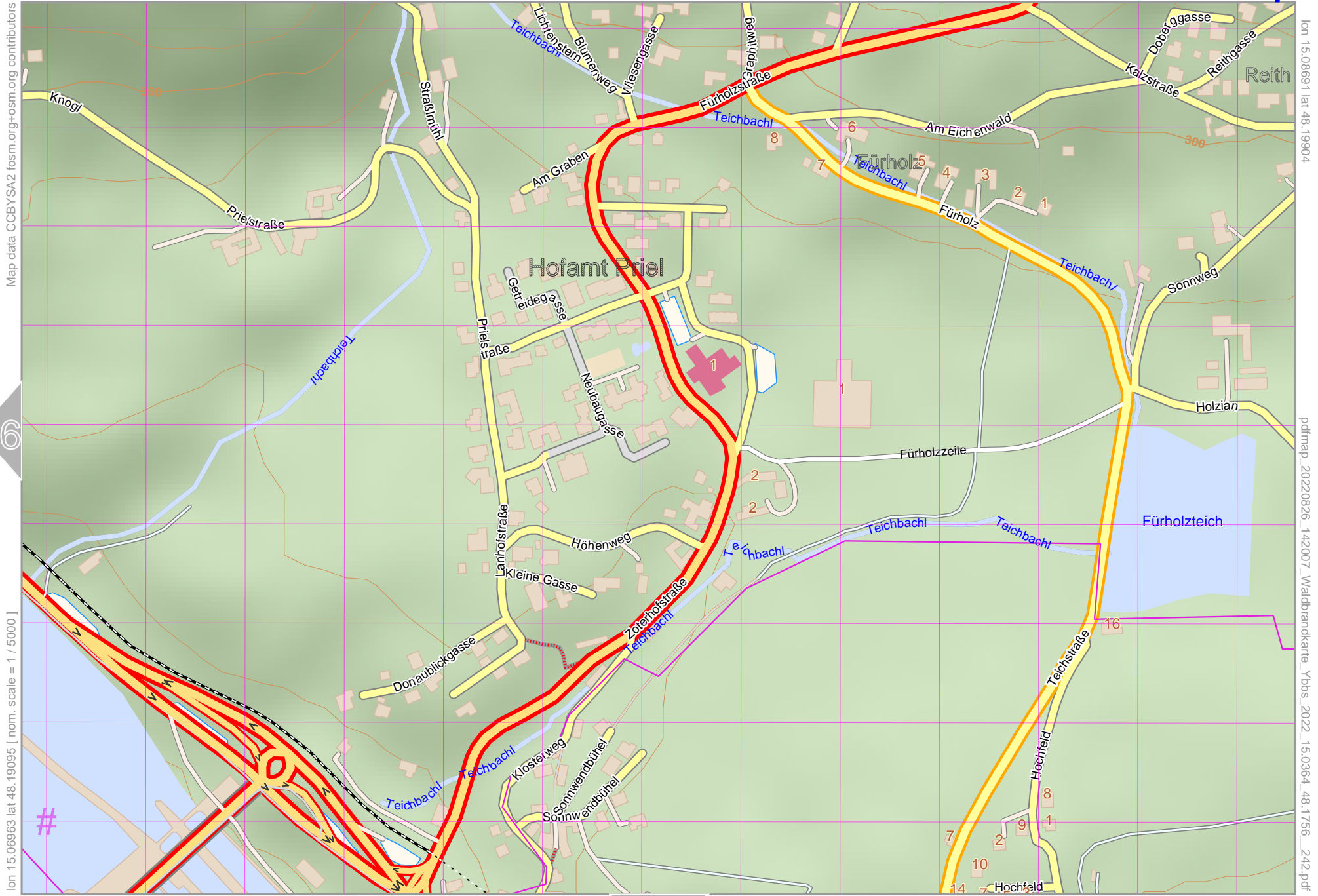
lon 15.07030 lat 48.19904

20220826_142007_Waldbrandkarte_Ybbs_2022_15.0364_48.1756_242.pdf

lon 15.05303 lat 48.19095 [nom. scale = 1 / 5000]

UTM: 33 U easting 504.00 km northing 5337.60 km
 UTM-Grid-width = 100m
 Contour interval = 20m

Waldbrandkarte Ybbs 2022



Map data © CCBYSA2 foscsm.org+osm.org contributors

lon 15.06963 lat 48.19095 [nom. scale = 1 / 5000]

lon 15.08691 lat 48.19904

pdfmap_20220826_142007_Waldbrandkarte_Ybbs_2022_15.0364_48.1756_242.pdf

UTM: 33 U easting 505.20 km northing 5337.60 km
 UTM-Grid-width = 100m
 Contour interval = 20m

Waldbrandkarte Ybbs 2022

top

8

2

14



UTM: 33 U easting 499.10 km northing 5336.70 km

UTM-Grid-width = 100m

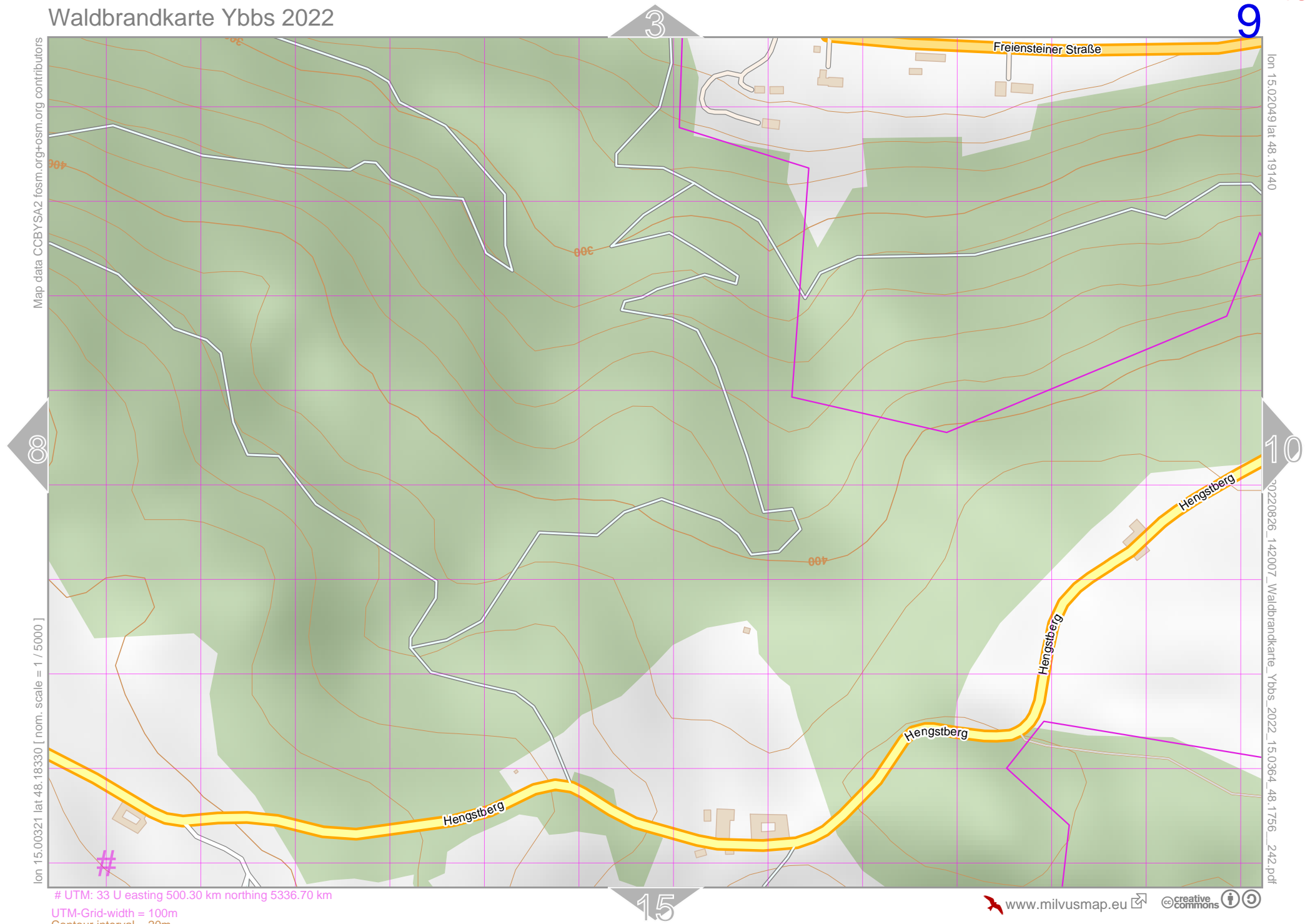
Contour interval = 20m



www.milvusmap.eu



Waldbrandkarte Ybbs 2022



Map data CCBYSA2 foscsm.org+osm.org contributors

lon 15.00321 lat 48.18330 [nom. scale = 1 / 5000]

lon 15.02049 lat 48.19140
20220826_142007_Waldbrandkarte_Ybbs_2022_15.0364_48.1756_242.pdf

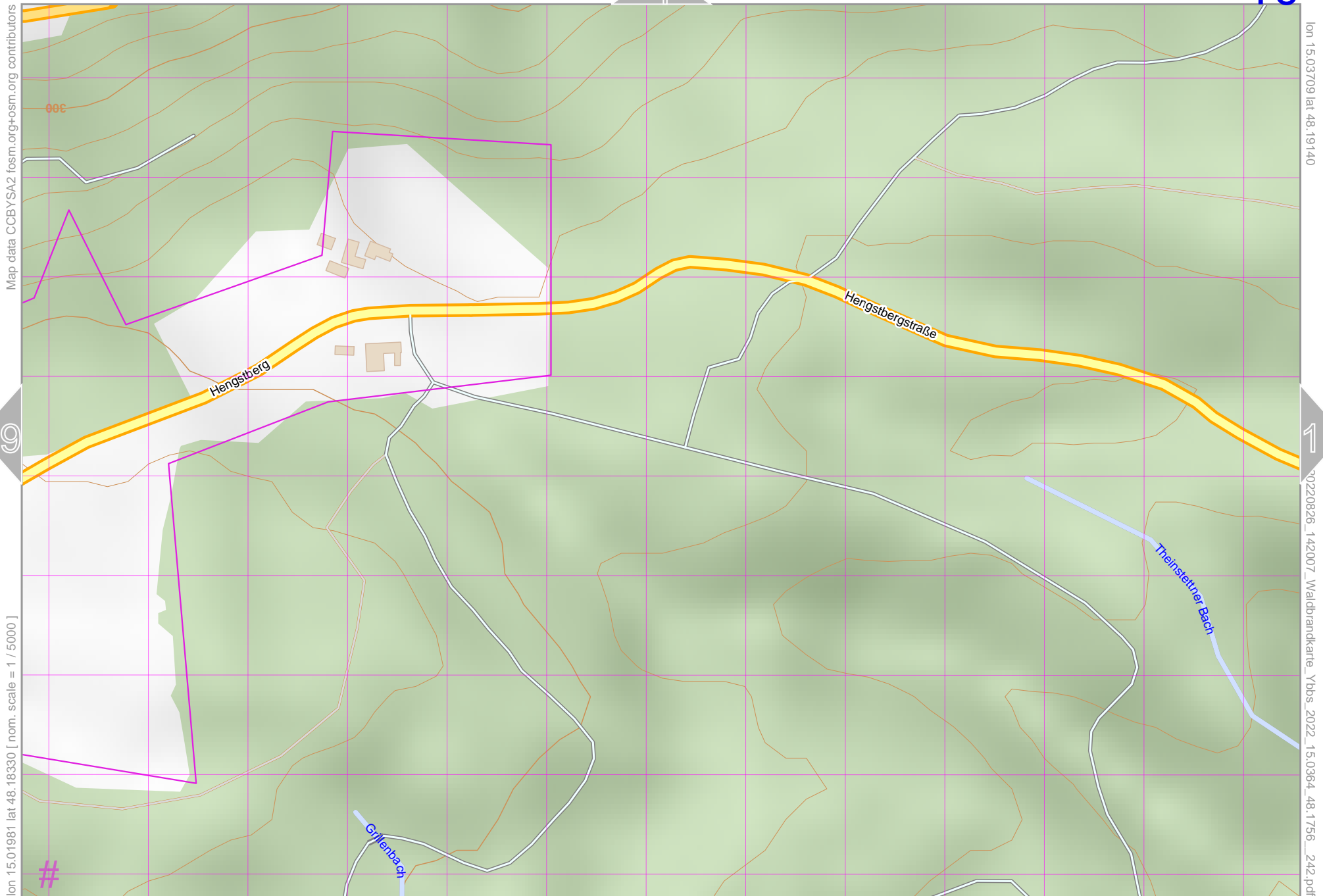
UTM: 33 U easting 500.30 km northing 5336.70 km
UTM-Grid-width = 100m
Contour interval = 20m

Waldbrandkarte Ybbs 2022

10

4

16



Map data © OpenStreetMap contributors

lon 15.01981 lat 48.18330 [nom. scale = 1 / 5000]

lon 15.03709 lat 48.19140
20220826_142007_Waldbrandkarte_Ybbs_2022_15.0364_48.1756_242.pdf

UTM: 33 U easting 501.50 km northing 5336.70 km
UTM-Grid-width = 100m
Contour interval = 20m

Waldbrandkarte Ybbs 2022

11

5

lon 15.053701at 48.19140

Map data © CCBYSA2 foscsm.org+osm.org contributors

10

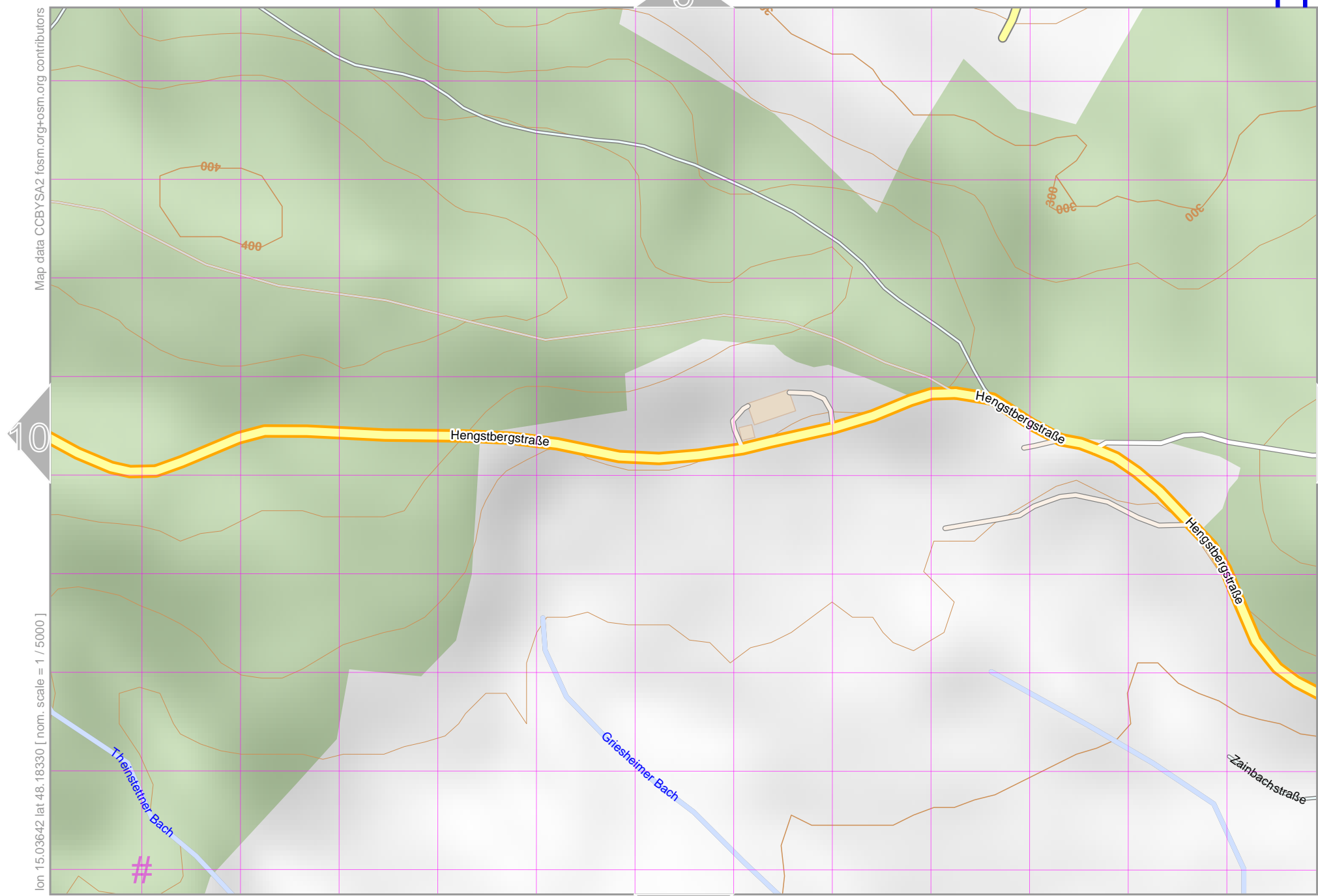
12

lon 15.03642 lat 48.18330 [nom. scale = 1 / 5000]

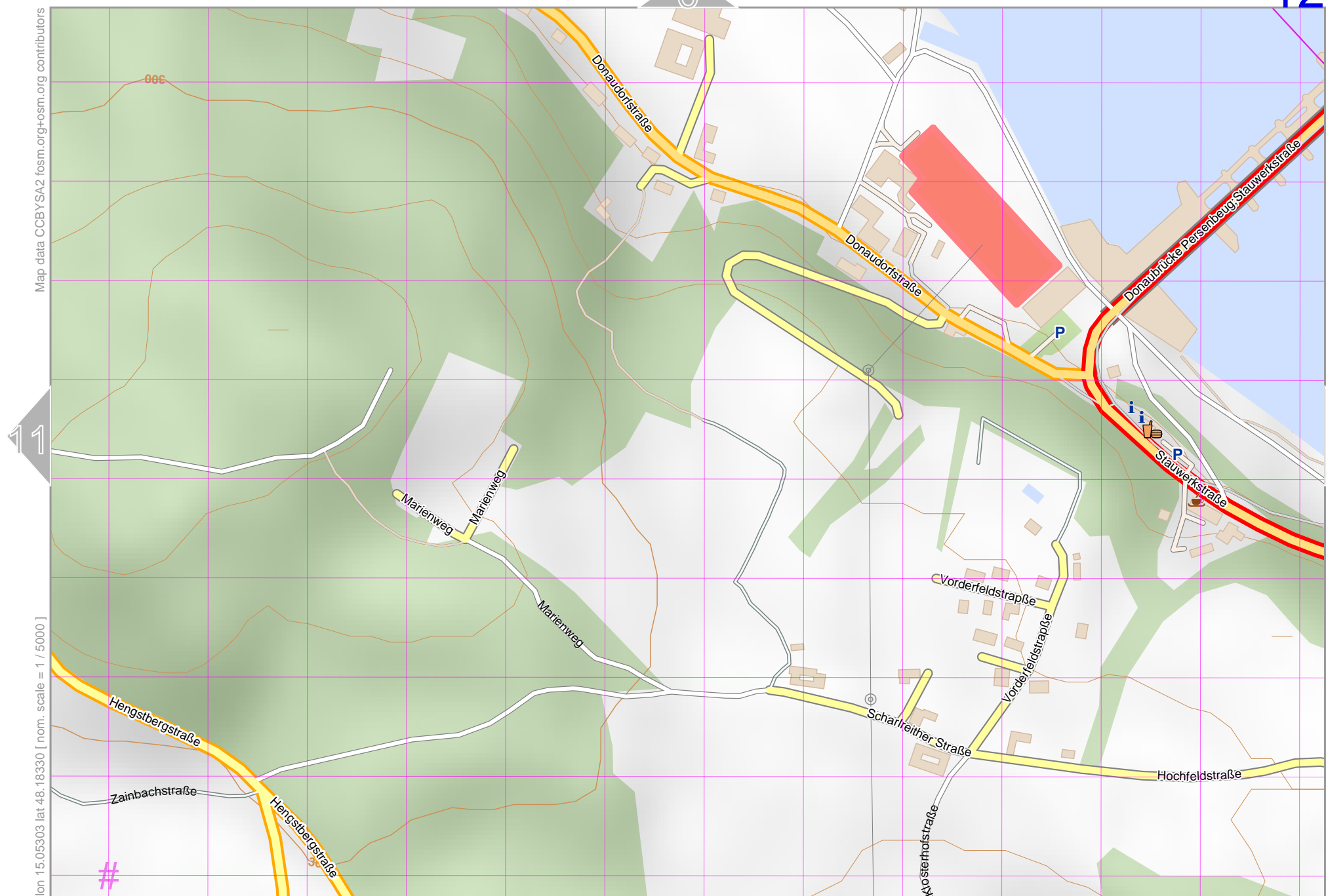
20220826_142007_Waldbrandkarte_Ybbs_2022_15.0364_48.1756_242.pdf

UTM: 33 U easting 502.80 km northing 5336.70 km
UTM-Grid-width = 100m
Contour interval = 20m

17



Waldbrandkarte Ybbs 2022



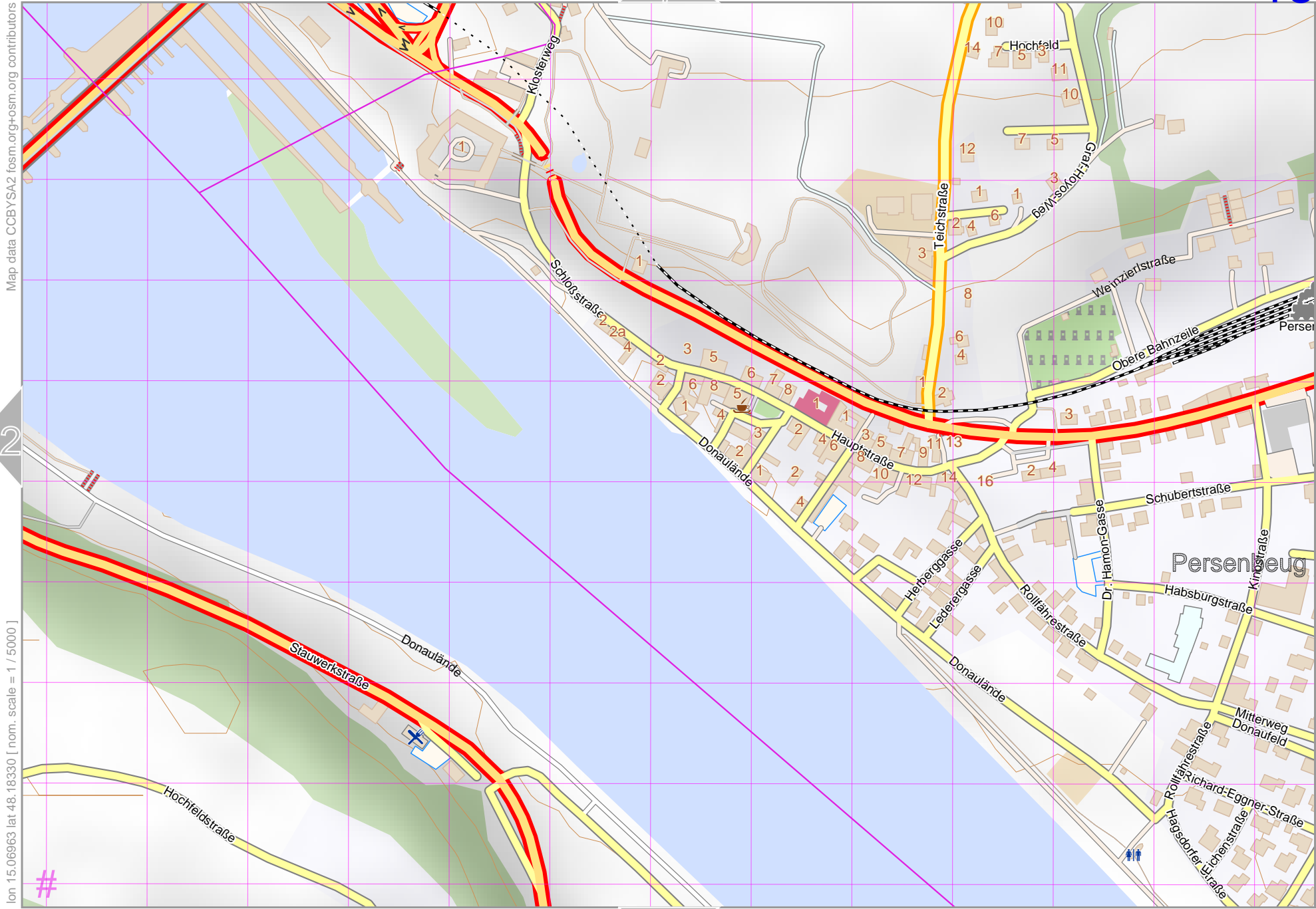
Map data © CCBYSA2 foscsm.org+osm.org contributors

lon 15.05303 lat 48.18330 [nom. scale = 1 / 5000]

lon 15.07030 lat 48.19140
20220826_142007_Waldbrandkarte_Ybbs_2022_15.0364_48.1756_242.pdf

UTM: 33 U easting 504.00 km northing 5336.70 km
UTM-Grid-width = 100m
Contour interval = 20m

Waldbrandkarte Ybbs 2022



Map data CCBYSA2 foscsm.org+osm.org contributors

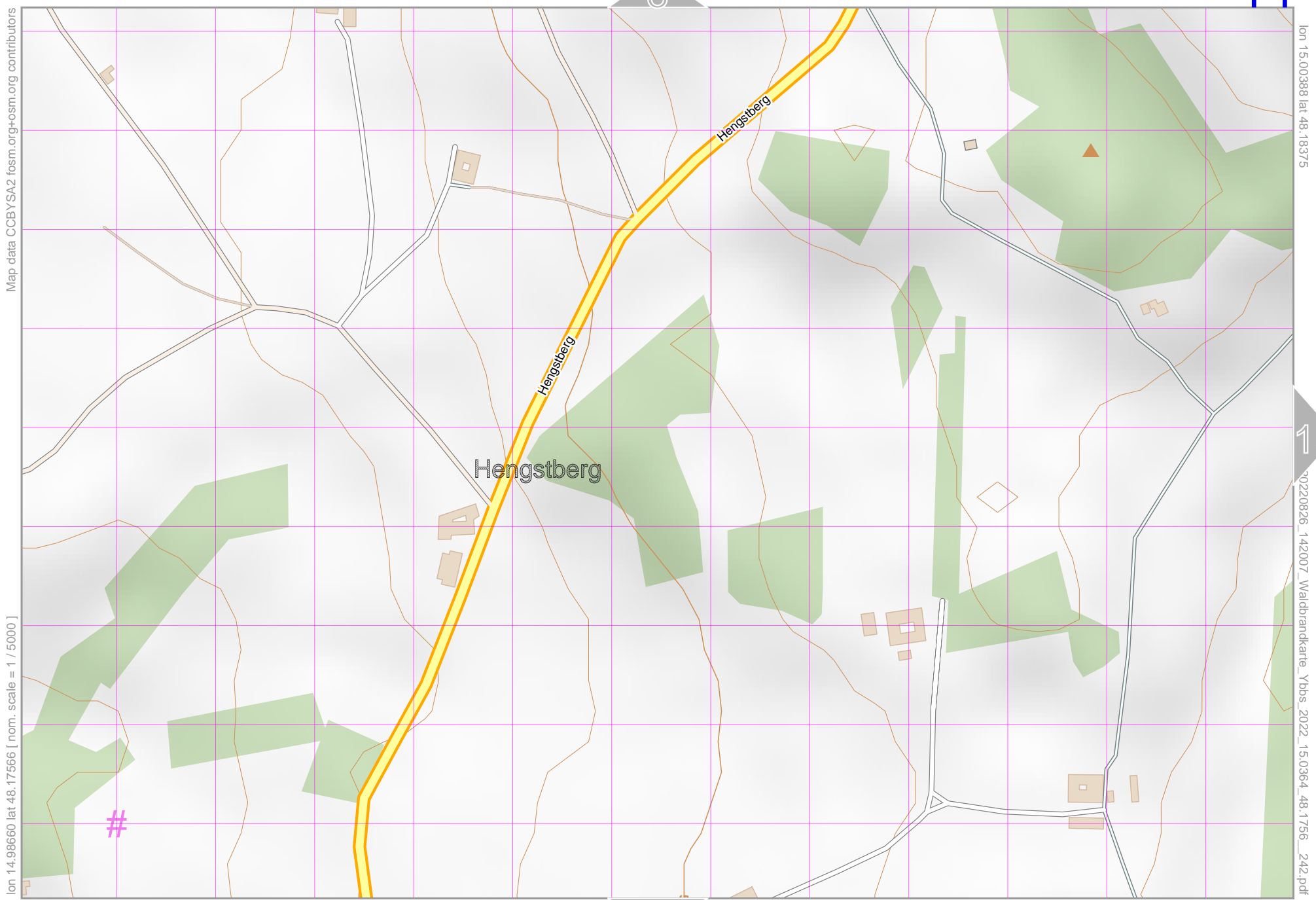
lon 15.08691 lat 48.19140

pdfmap_20220826_142007_Waldbrandkarte_Ybbs_2022_15.0364_48.1756_242.pdf

lon 15.06963 lat 48.18330 [nom. scale = 1 / 5000]

UTM: 33 U easting 505.20 km northing 5336.70 km
 UTM-Grid-width = 100m
 Contour interval = 20m

Waldbrandkarte Ybbs 2022



Map data CCBYSA2 foscsm.org+osm.org contributors

lon 14.98660 lat 48.17566 [nom. scale = 1 / 5000]

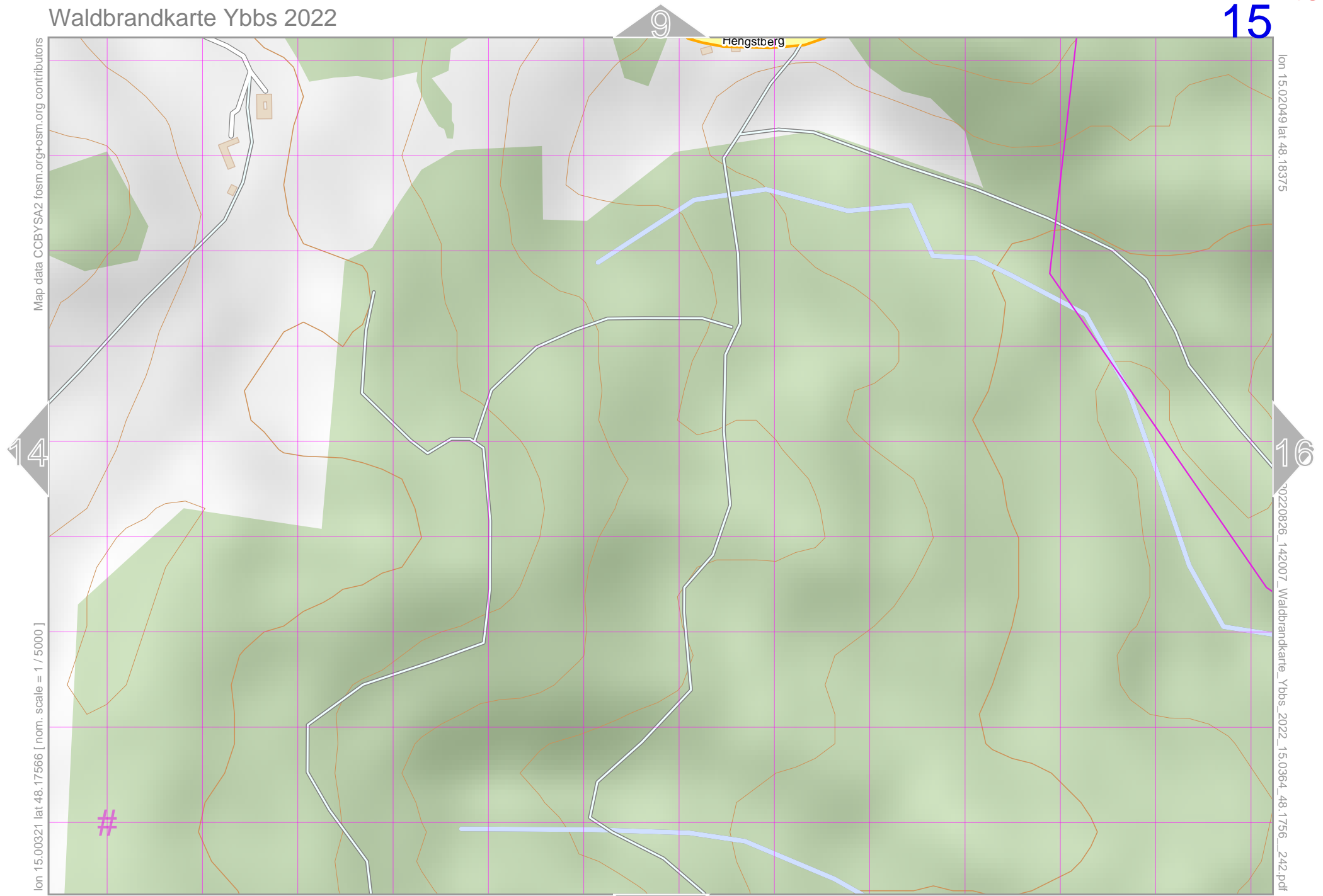
lon 15.00388 lat 48.18375

15

20220826_142007_Waldbrandkarte_Ybbs_2022_15.0364_48.1756_242.pdf

UTM: 33 U easting 499.10 km northing 5335.90 km
 UTM-Grid-width = 100m
 Contour interval = 20m

Waldbrandkarte Ybbs 2022



Map data © CC BY-SA 2.0 f.osm.org+osm.org contributors

lon 15.02049 lat 48.18375

14

16

lon 15.00321 lat 48.17566 [nom. scale = 1 / 5000]

20220826_142007_Waldbrandkarte_Ybbs_2022_15.0364_48.1756_242.pdf

UTM: 33 U easting 500.30 km northing 5335.90 km

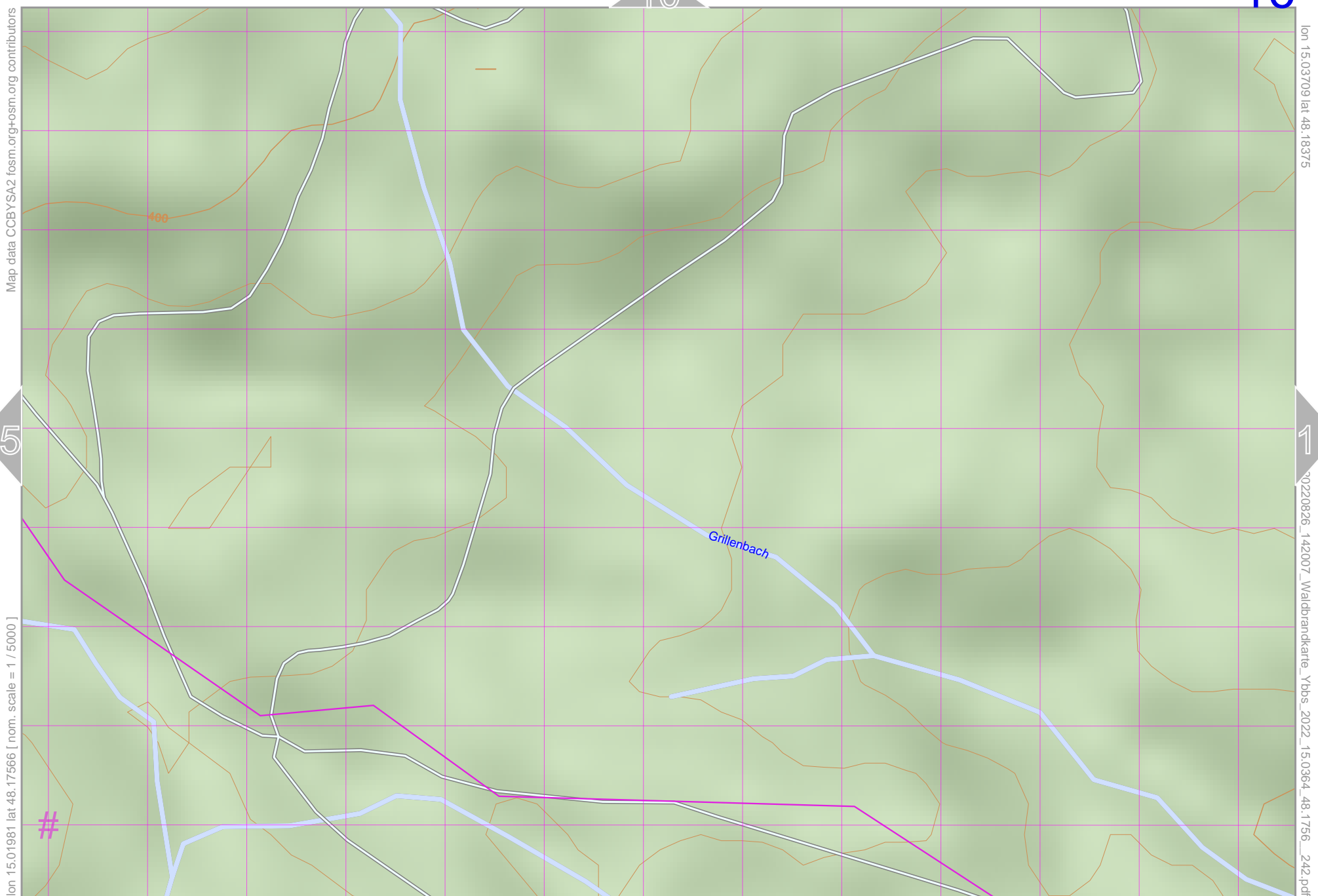
UTM-Grid-width = 100m

Contour interval = 20m

21

Waldbrandkarte Ybbs 2022

10



Map data CCBYSA2 foscsm.org+osm.org contributors

lon 15.03709 lat 48.18375

15

17

lon 15.01981 lat 48.17566 [nom. scale = 1 / 5000]

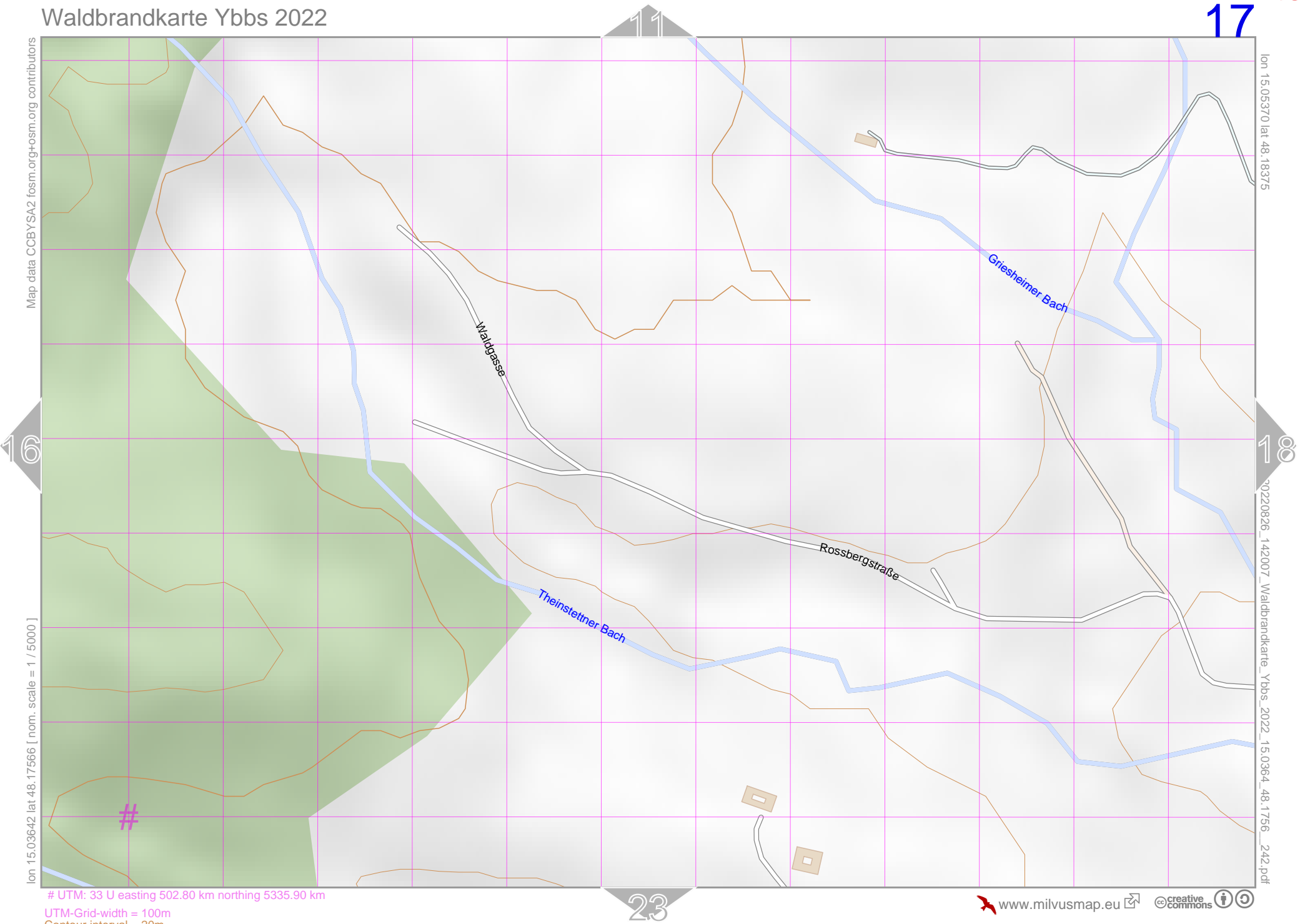
20220826_142007_Waldbrandkarte_Ybbs_2022_15.0364_48.1756_242.pdf

UTM: 33 U easting 501.50 km northing 5335.90 km
 UTM-Grid-width = 100m
 Contour interval = 20m

22

Waldbrandkarte Ybbs 2022

17



Map data © OpenStreetMap contributors

lon 15.03642 lat 48.17566 [nom. scale = 1 / 5000]

lon 15.05370 lat 48.18375
lon 15.03642 lat 48.17566
lon 15.03642 lat 48.17566

UTM: 33 U easting 502.80 km northing 5335.90 km
UTM-Grid-width = 100m
Contour interval = 20m

23

16

18

11

Waldbrandkarte Ybbs 2022

18

12

lon 15.07030 lat 48.18375



17

19

lon 15.05303 lat 48.17566 [nom. scale = 1 / 5000]

lon 15.07030 lat 48.18375

UTM: 33 U easting 504.00 km northing 5335.90 km
 UTM-Grid-width = 100m
 Contour interval = 20m

24

Waldbrandkarte Ybbs 2022

19

lon 15.08691 lat 48.18375

pdfmap_20220826_142007_Waldbrandkarte_Ybbs_2022_15.0364_48.1756_242.pdf



Map data CCBYSA2 foscsm.org+osm.org contributors

100

lon 15.06963 lat 48.17566 [nom. scale = 1 / 5000]

UTM: 33 U easting 505.20 km northing 5335.90 km
 UTM-Grid-width = 100m
 Contour interval = 20m

25

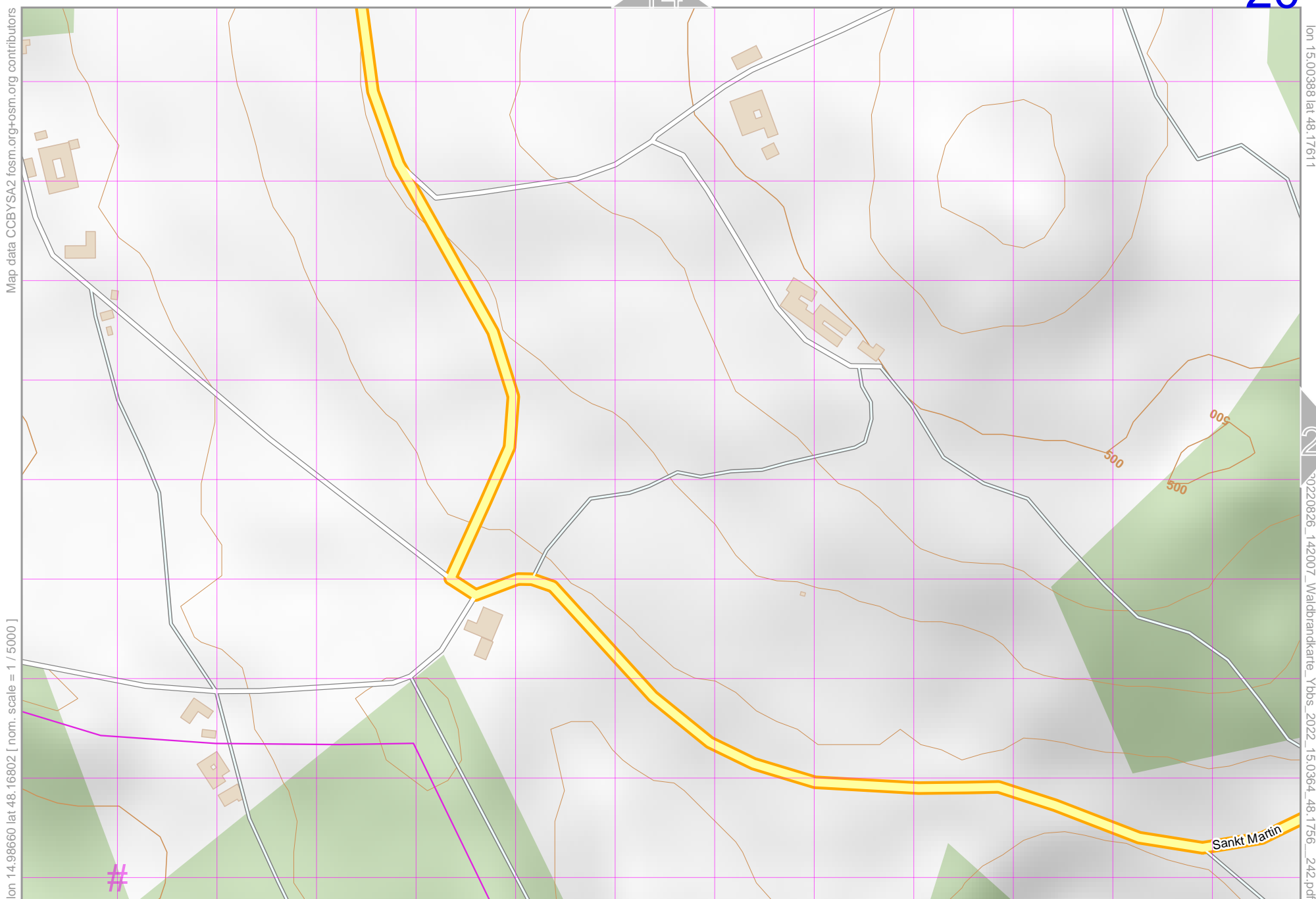
Waldbrandkarte Ybbs 2022

20

14

21

26



Map data © CCBYSA2 foscsm.org+osm.org contributors

lon 14.98660 lat 48.16802 [nom. scale = 1 / 5000]

lon 15.00388 lat 48.17611

20220826_142007_Waldbrandkarte_Ybbs_2022_15.0364_48.1756_242.pdf

UTM: 33 U easting 499.10 km northing 5335.00 km
 UTM-Grid-width = 100m
 Contour interval = 20m

Waldbrandkarte Ybbs 2022

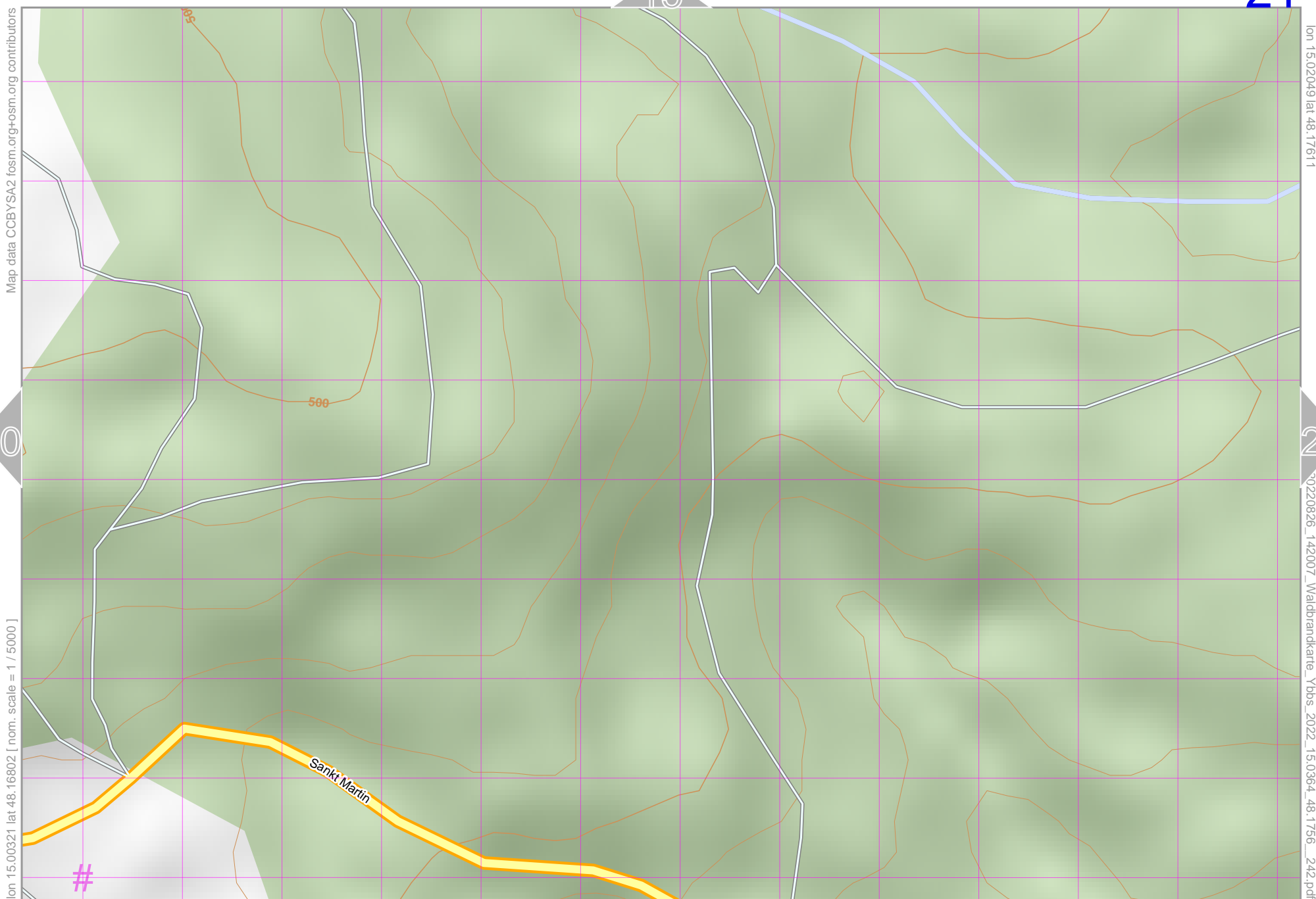
21

15

22

27

20



Map data © CC BY-SA 2.0 foscsm.org+osm.org contributors

lon 15.02049 lat 48.17611

20220826_142007_Waldbrandkarte_Ybbs_2022_15.0364_48.1756_242.pdf

lon 15.00321 lat 48.16802 [nom. scale = 1 / 5000]

#

UTM: 33 U easting 500.30 km northing 5335.00 km
 UTM-Grid-width = 100m
 Contour interval = 20m

Waldbrandkarte Ybbs 2022

16

22

21

23

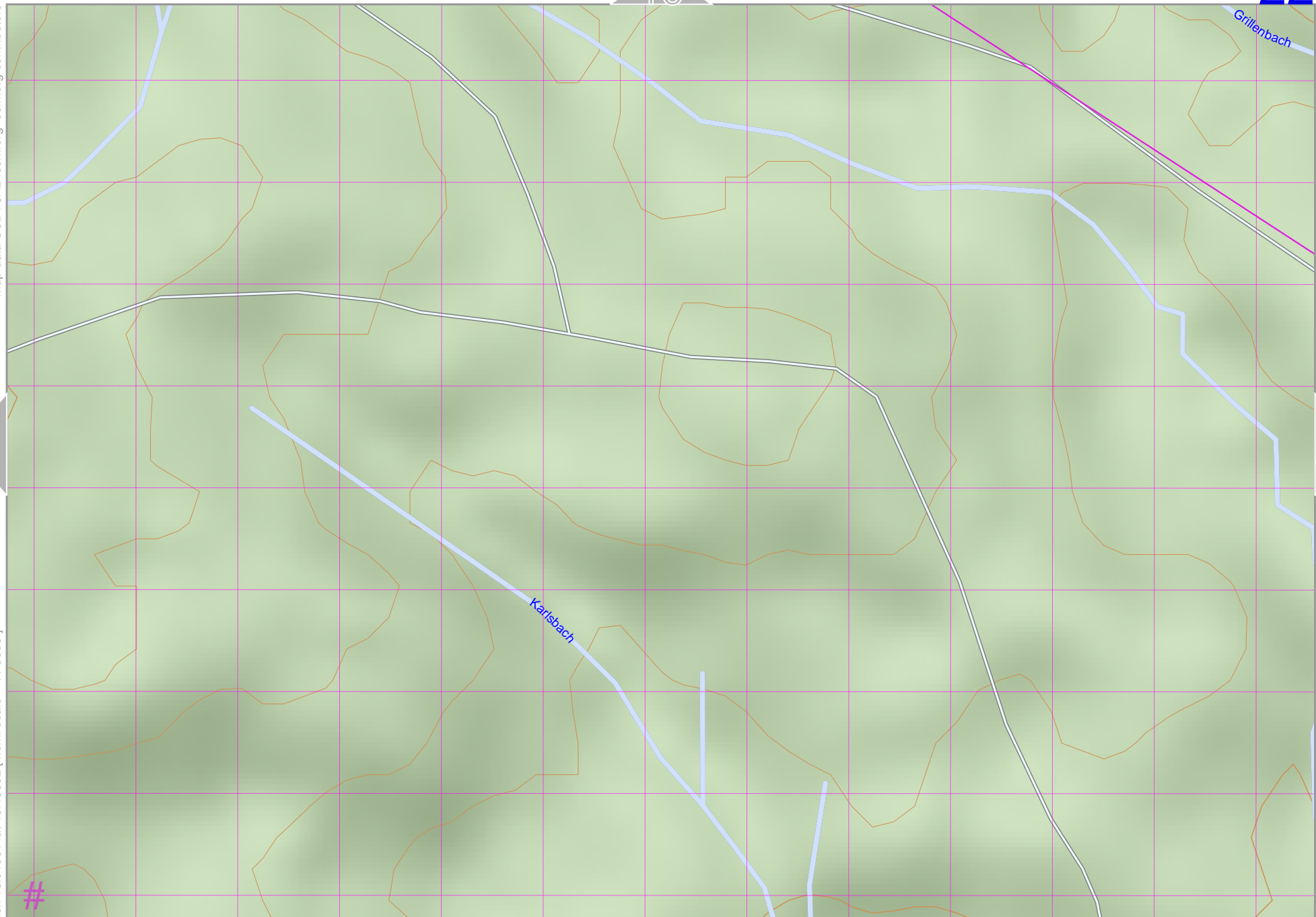
28

Map data © CCBYSA2 foscsm.org+osm.org contributors

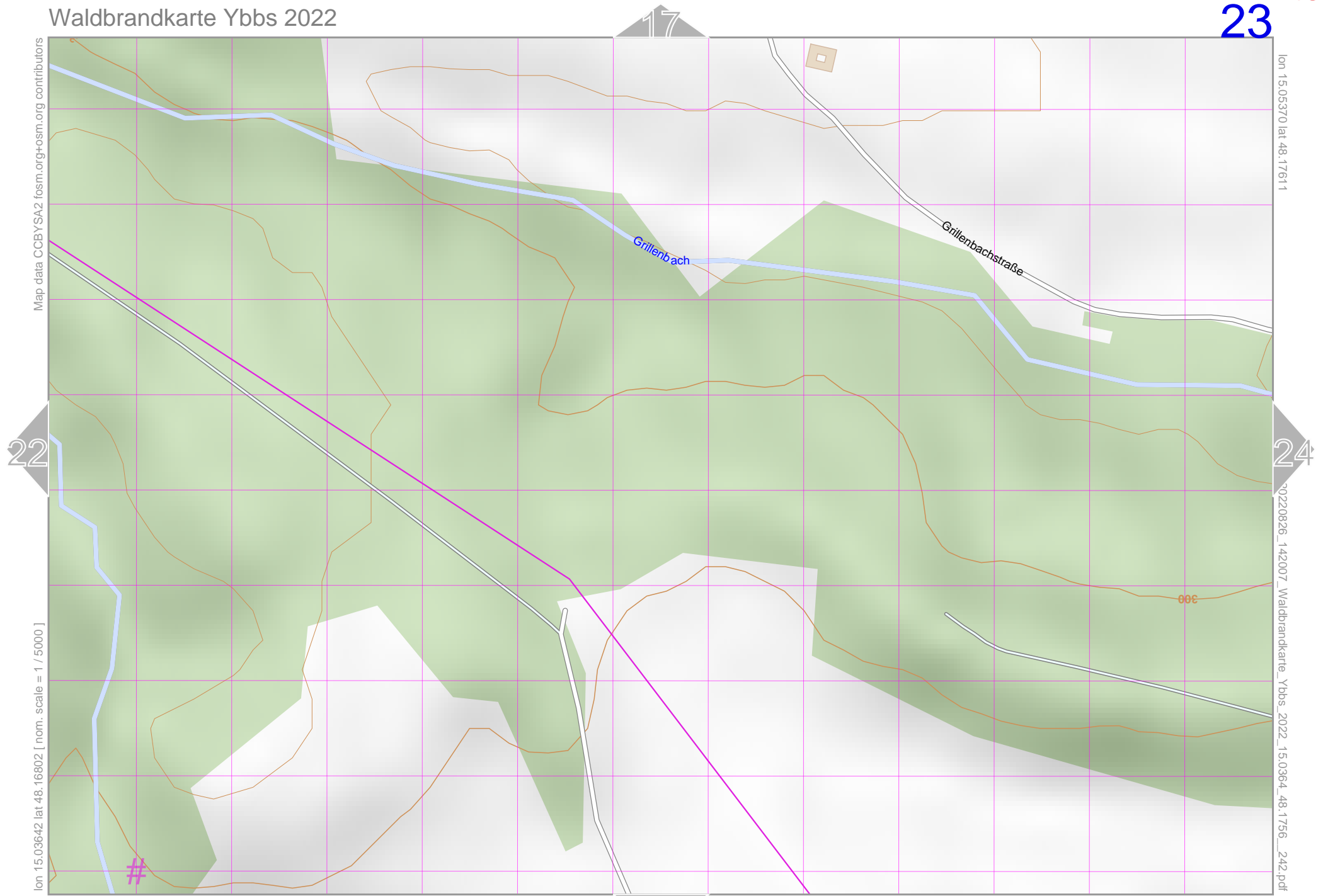
lon 15.01981 lat 48.16802 [nom. scale = 1 / 5000]

lon 15.03709 lat 48.17611
20220826_142007_Waldbrandkarte_Ybbs_2022_15.0364_48.1756_242.pdf

UTM: 33 U easting 501.50 km northing 5335.00 km
UTM-Grid-width = 100m
Contour interval = 20m



Waldbrandkarte Ybbs 2022



Map data © CCBYSA2 foscsm.org+osm.org contributors

lon 15.053701 lat 48.17611

22

24

lon 15.03642 lat 48.16802 [nom. scale = 1 / 5000]

20220826_142007_Waldbrandkarte_Ybbs_2022_15.0364_48.1756_242.pdf

UTM: 33 U easting 502.80 km northing 5335.00 km

UTM-Grid-width = 100m
Contour interval = 20m

17
29

Waldbrandkarte Ybbs 2022

24

18

25

23

30



Map data © CC BY SA 2.0 f osm.org + osm.org contributors

lon 15.05303 lat 48.16802 [nom. scale = 1 / 5000]

lon 15.07030 lat 48.17611
20220826_142007_Waldbrandkarte_Ybbs_2022_15.0364_48.1756_242.pdf

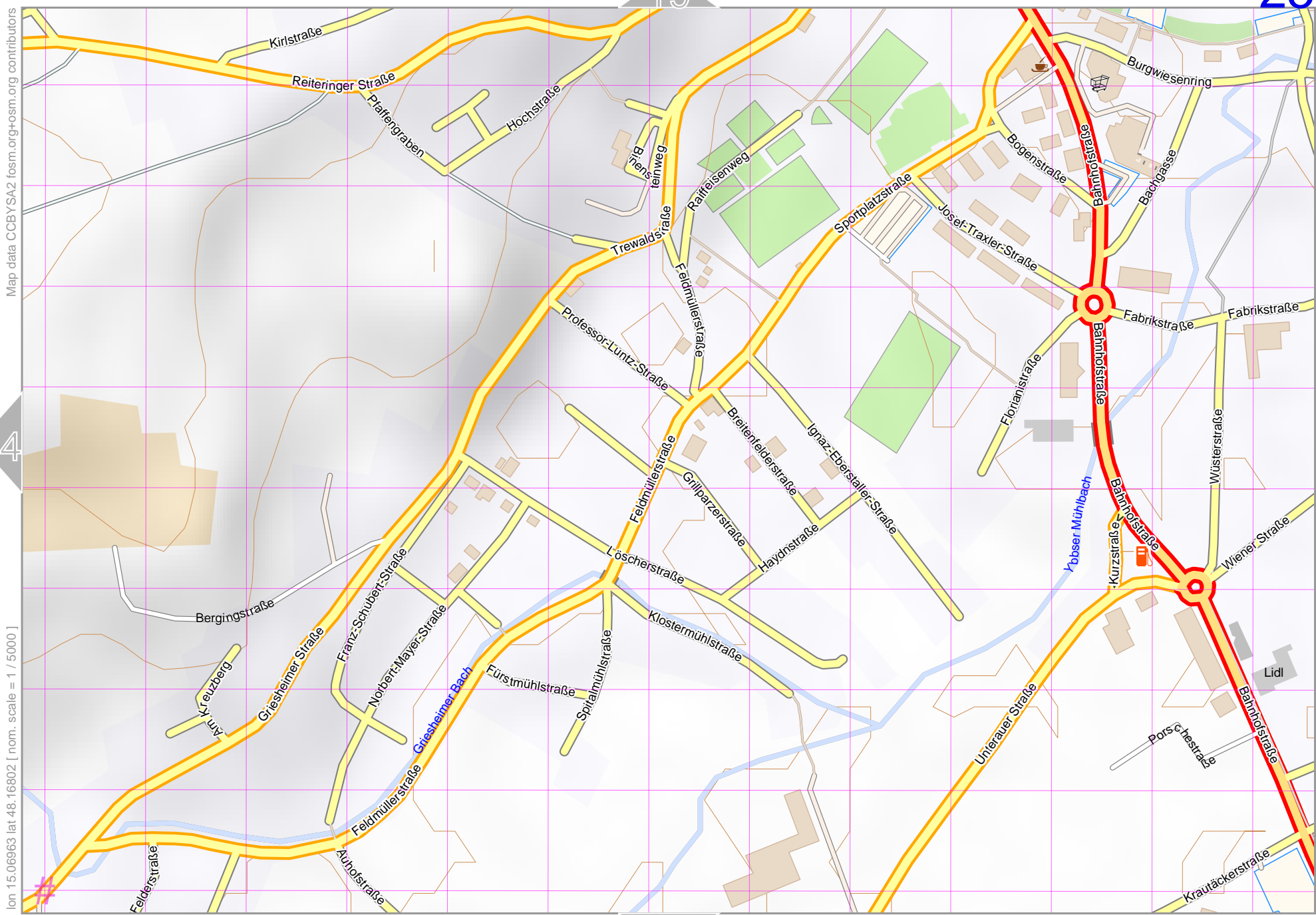
UTM: 33 U easting 504.00 km northing 5335.00 km
 UTM-Grid-width = 100m
 Contour interval = 20m

Waldbrandkarte Ybbs 2022

24

19

31



Map data © CCBYSA2 foscsm.org+osm.org contributors

lon 15.06963 lat 48.16802 [nom. scale = 1 / 5000]

UTM: 33 U easting 505.20 km northing 5335.00 km
 UTM-Grid-width = 100m
 Contour interval = 20m

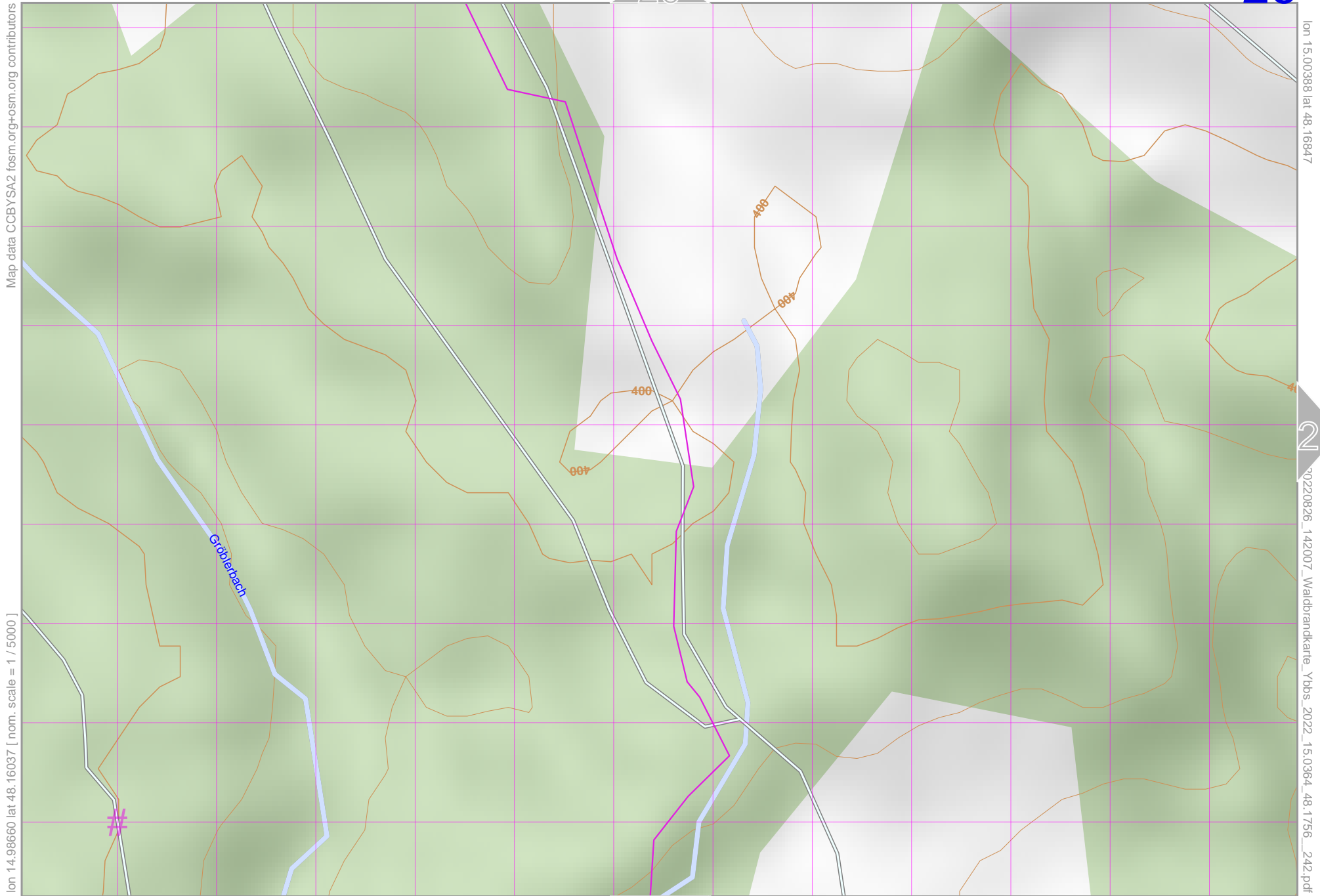
lon 15.06963 lat 48.17611

pdfmap, 20220826, 142007_Waldbrandkarte_Ybbs_2022_15.0364_48.1756_242.pdf

Waldbrandkarte Ybbs 2022

26

top



UTM: 33 U easting 499.10 km northing 5334.20 km
UTM-Grid-width = 100m
Contour interval = 20m

Waldbrandkarte Ybbs 2022

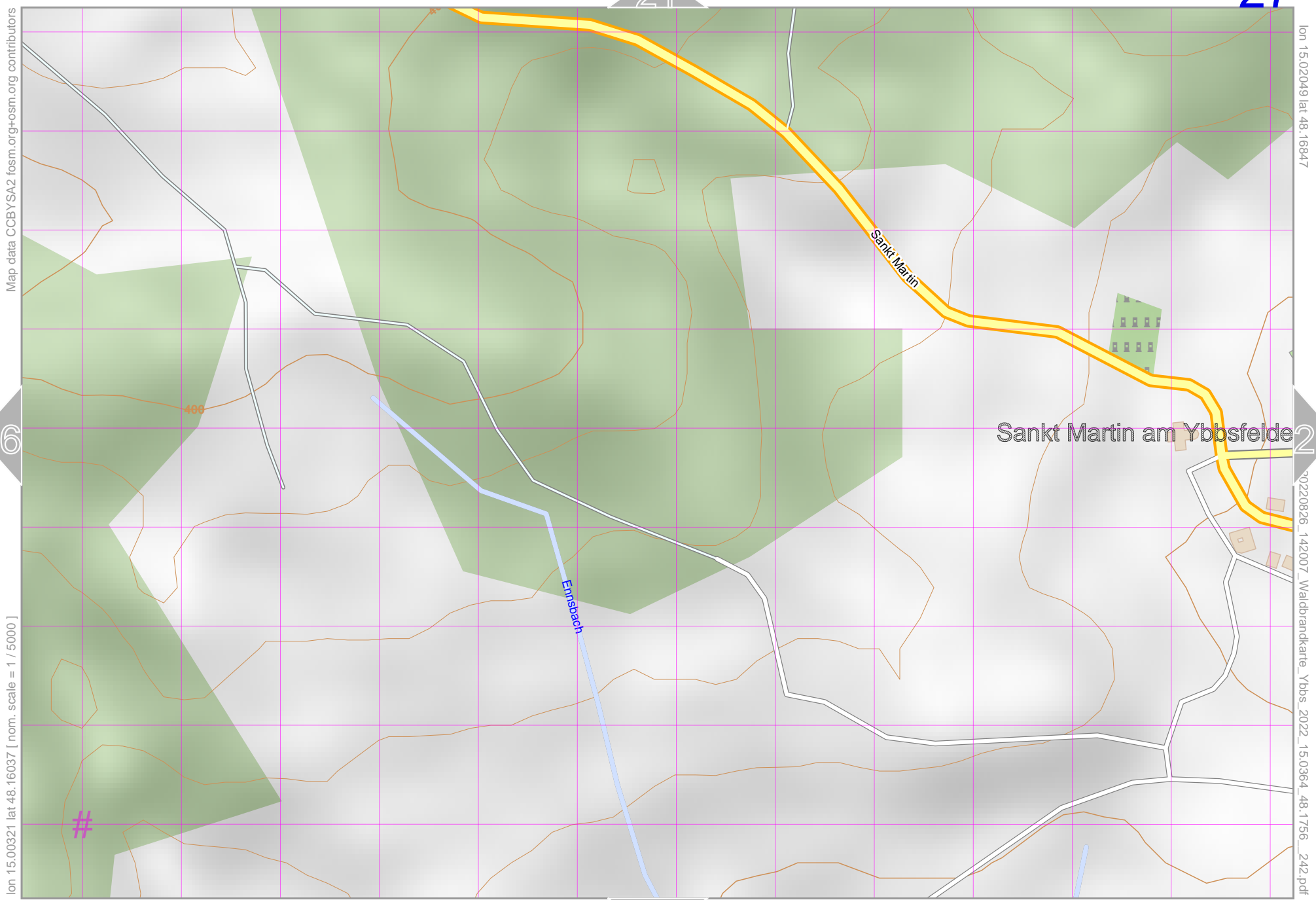
27

21

26

28

33



Map data © CCBYSA2 foscsm.org+osm.org contributors

lon 15.00321 lat 48.16037 [nom. scale = 1 / 5000]

lon 15.02049 lat 48.16847
20220826_142007_Waldbrandkarte_Ybbs_2022_15.0364_48.1756_242.pdf

UTM: 33 U easting 500.30 km northing 5334.20 km
UTM-Grid-width = 100m
Contour interval = 20m

Waldbrandkarte Ybbs 2022

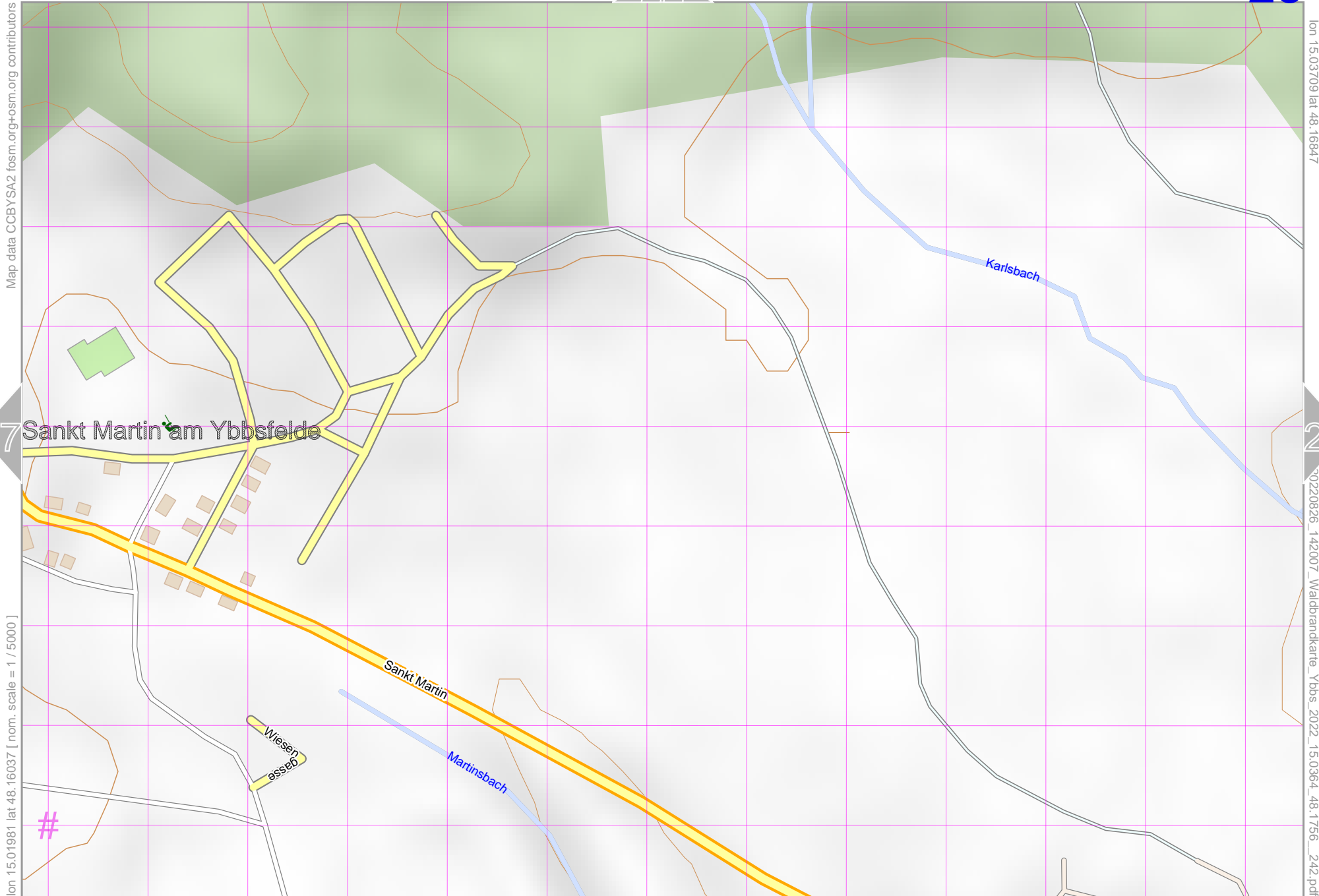
28

22

27

29

34



Map data © CCBYSA2 foscsm.org+osm.org contributors

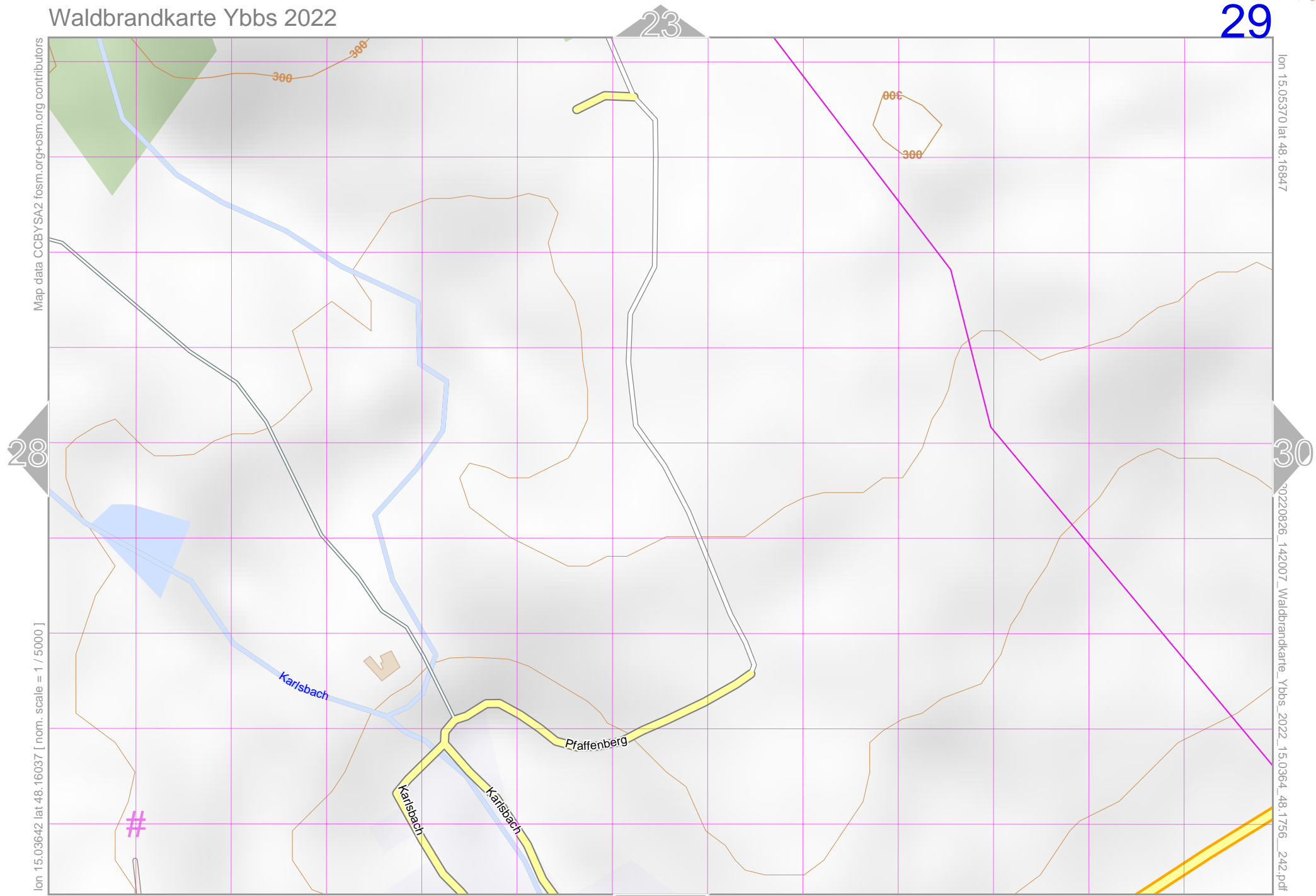
lon 15.01981 lat 48.16037 [nom. scale = 1 / 5000]

lon 15.03709 lat 48.16847

20220826_142007_Waldbrandkarte_Ybbs_2022_15.0364_48.1756_242.pdf

UTM: 33 U easting 501.50 km northing 5334.20 km
 UTM-Grid-width = 100m
 Contour interval = 20m

Waldbrandkarte Ybbs 2022



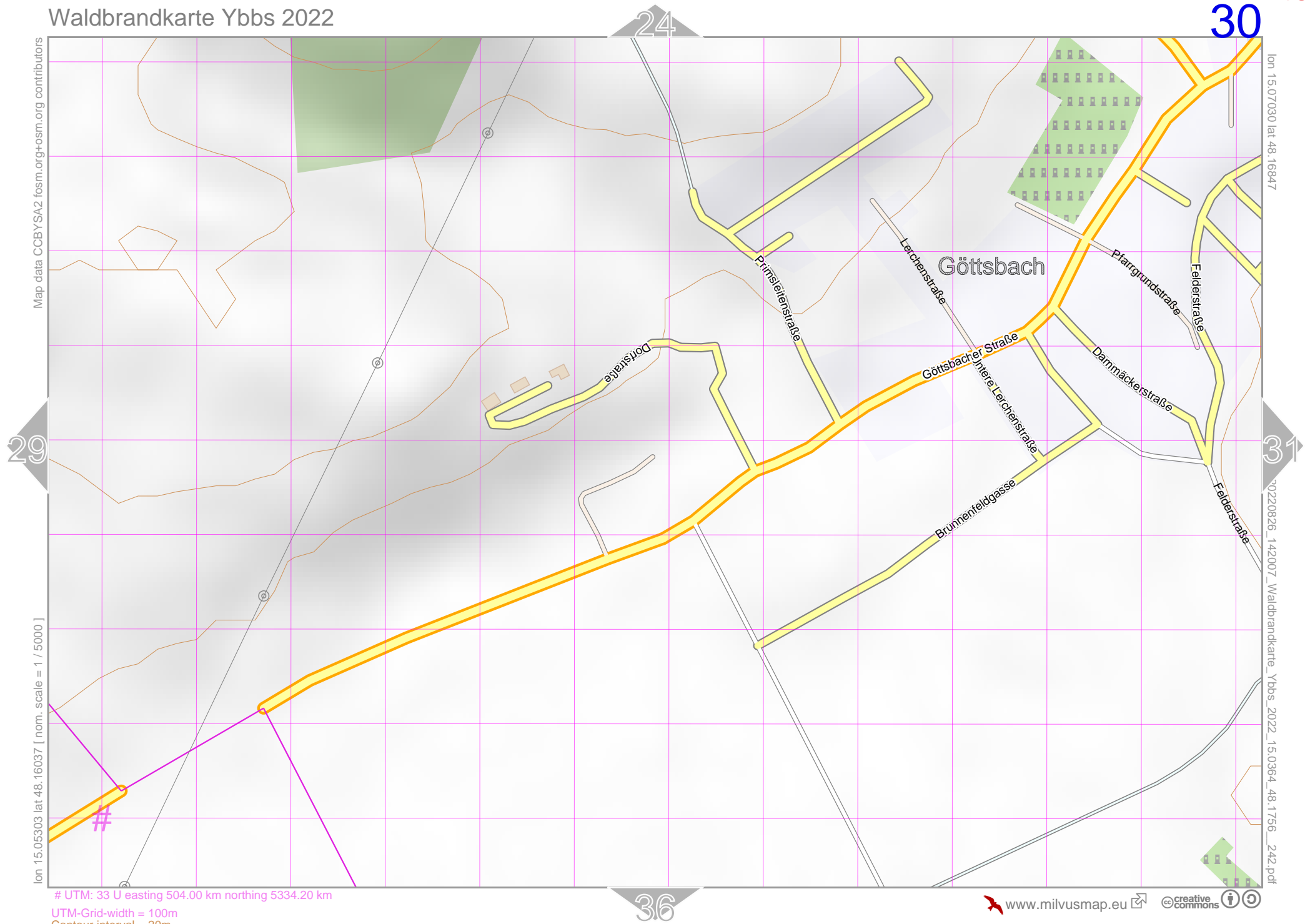
Map data © OpenStreetMap contributors

lon 15.03642 lat 48.16037 [nom. scale = 1 / 5000]

lon 15.05370 lat 48.16847
20220826_142007_Waldbrandkarte_Ybbs_2022_15.0364_48.1756_242.pdf

UTM: 33 U easting 502.80 km northing 5334.20 km
 UTM-Grid-width = 100m
 Contour interval = 20m

Waldbrandkarte Ybbs 2022



Map data © CCBYSA2 foscsm.org+osm.org contributors

lon 15.05303 lat 48.16037 [nom. scale = 1 / 5000]

UTM: 33 U easting 504.00 km northing 5334.20 km
 UTM-Grid-width = 100m
 Contour interval = 20m

lon 15.07030 lat 48.16947
20220826_142007_Waldbrandkarte_Ybbs_2022_15.0364_48.1756_242.pdf

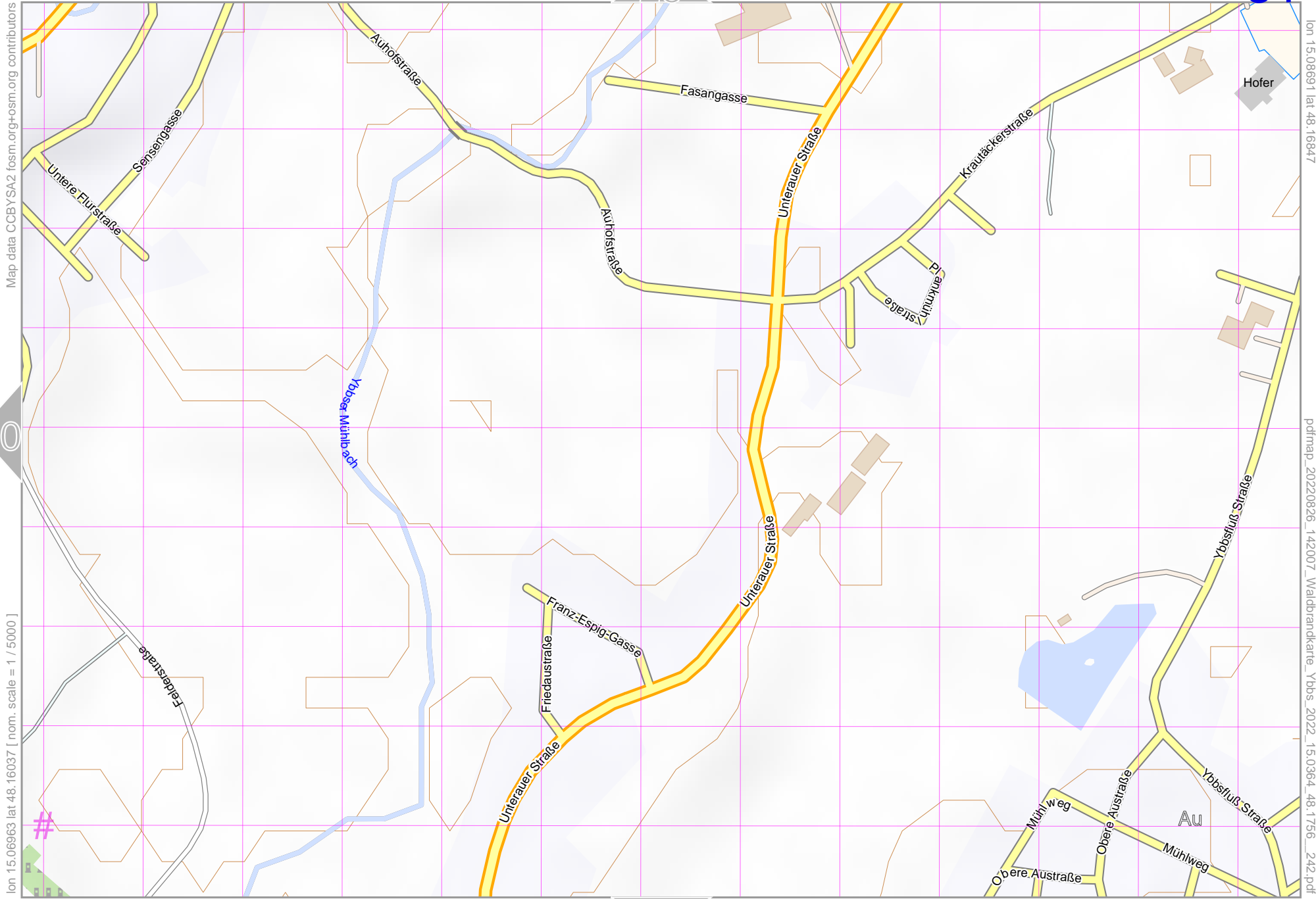
Waldbrandkarte Ybbs 2022

31

25

30

37



Map data © CCBYSA2 foscsm.org+osm.org contributors

lon 15.06963 lat 48.16037 [nom. scale = 1 / 5000]

lon 15.08691 lat 48.16947

pdfmap_20220826_142007_Waldbrandkarte_Ybbs_2022_15.0364_48.1756_242.pdf

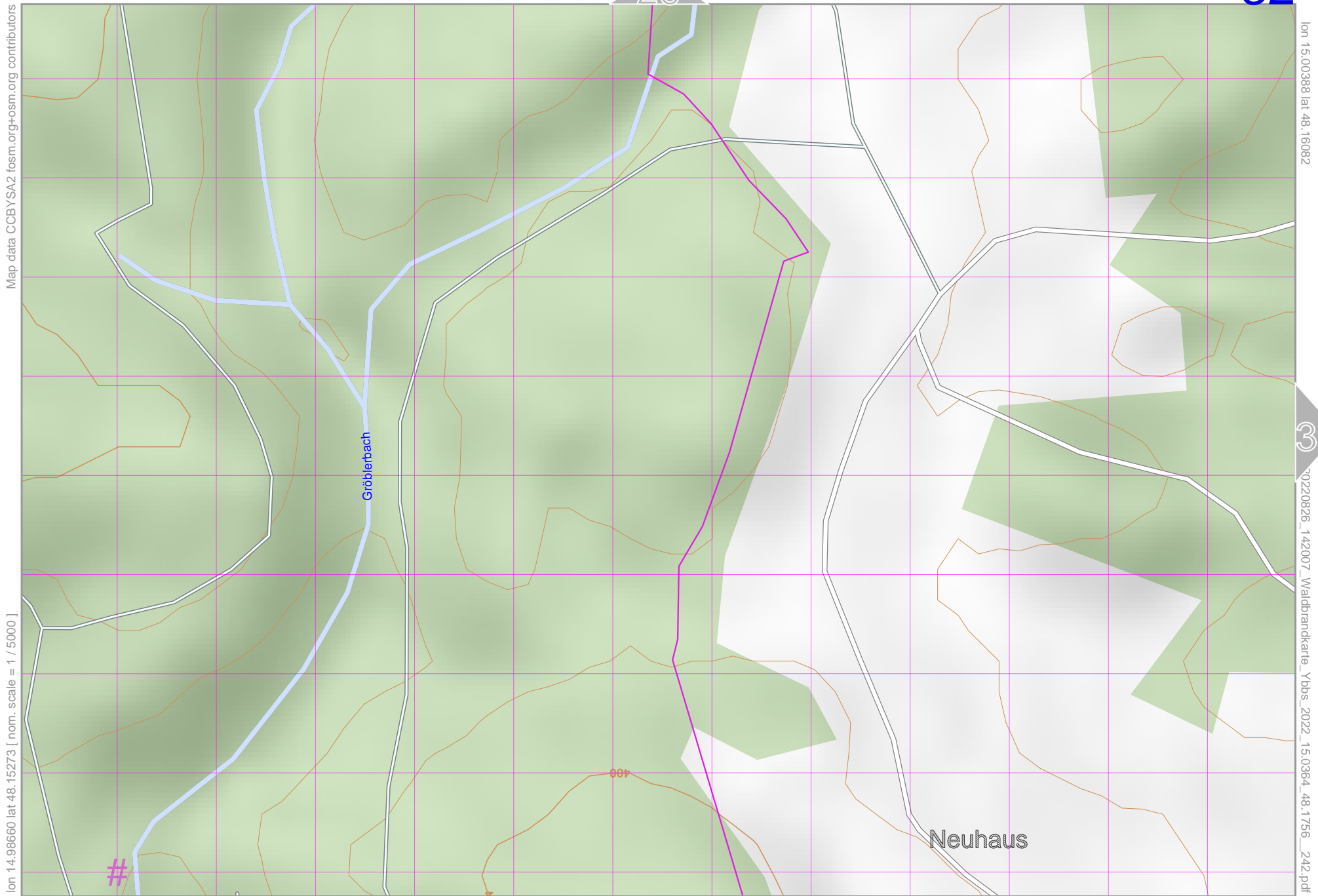
UTM: 33 U easting 505.20 km northing 5334.20 km
 UTM-Grid-width = 100m
 Contour interval = 20m

Waldbrandkarte Ybbs 2022

32

26

33



Map data CCBYSA2 foscsm.org+osm.org contributors

lon 14.98660 lat 48.15273 [nom. scale = 1 / 5000]

lon 15.00388 lat 48.16082

20220826_142007_Waldbrandkarte_Ybbs_2022_15.0364_48.1756_242.pdf

UTM: 33 U easting 499.10 km northing 5333.30 km
 UTM-Grid-width = 100m
 Contour interval = 20m

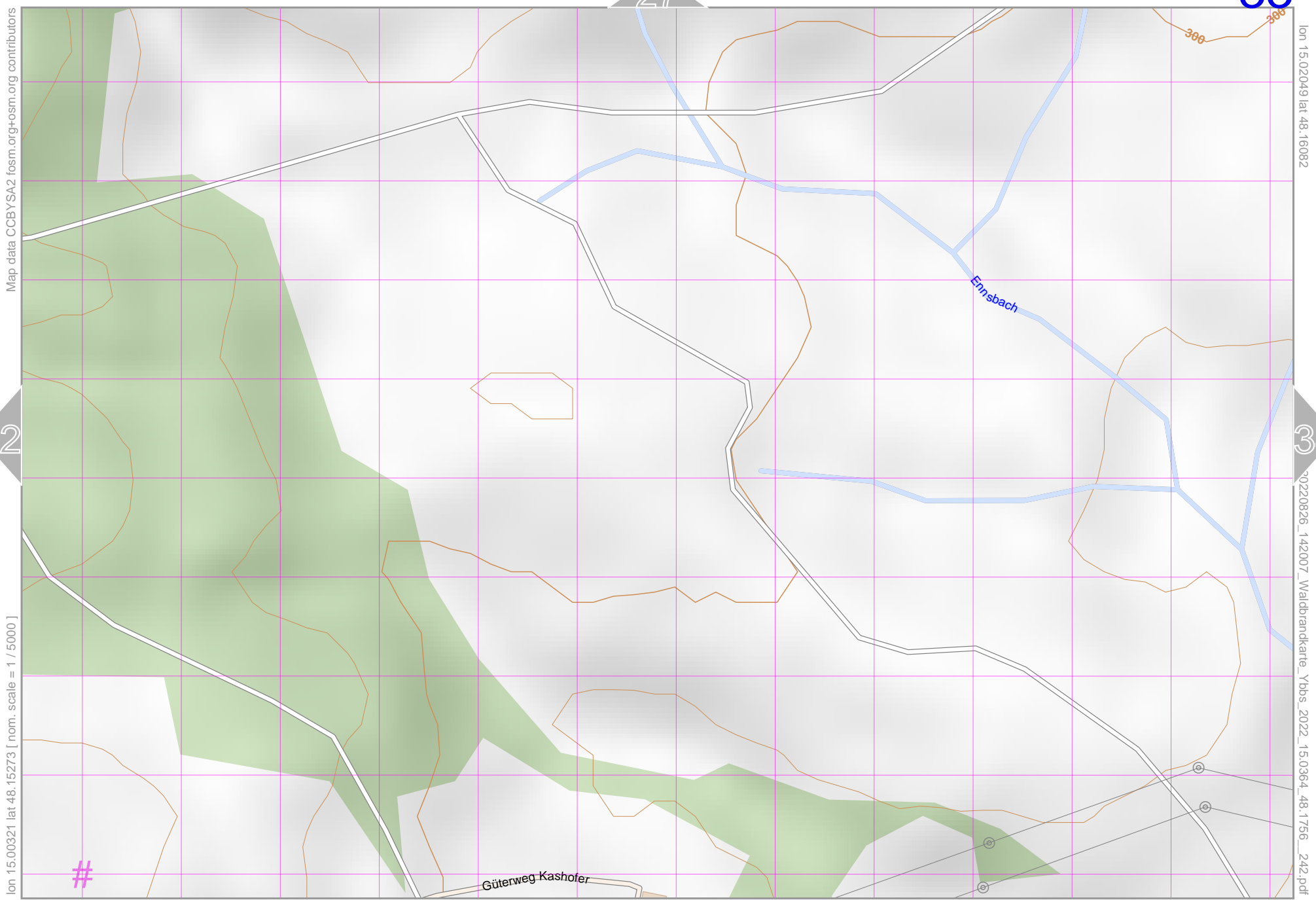
Waldbrandkarte Ybbs 2022

33

27

34

32



Map data © CCBYSA2 foscsm.org+osm.org contributors

lon 15.00321 lat 48.15273 [nom. scale = 1 / 5000]

lon 15.02049 lat 48.16082
20220826_142007_Waldbrandkarte_Ybbs_2022_15.0364_48.1756_242.pdf

UTM: 33 U easting 500.30 km northing 5333.30 km
UTM-Grid-width = 100m
Contour interval = 20m

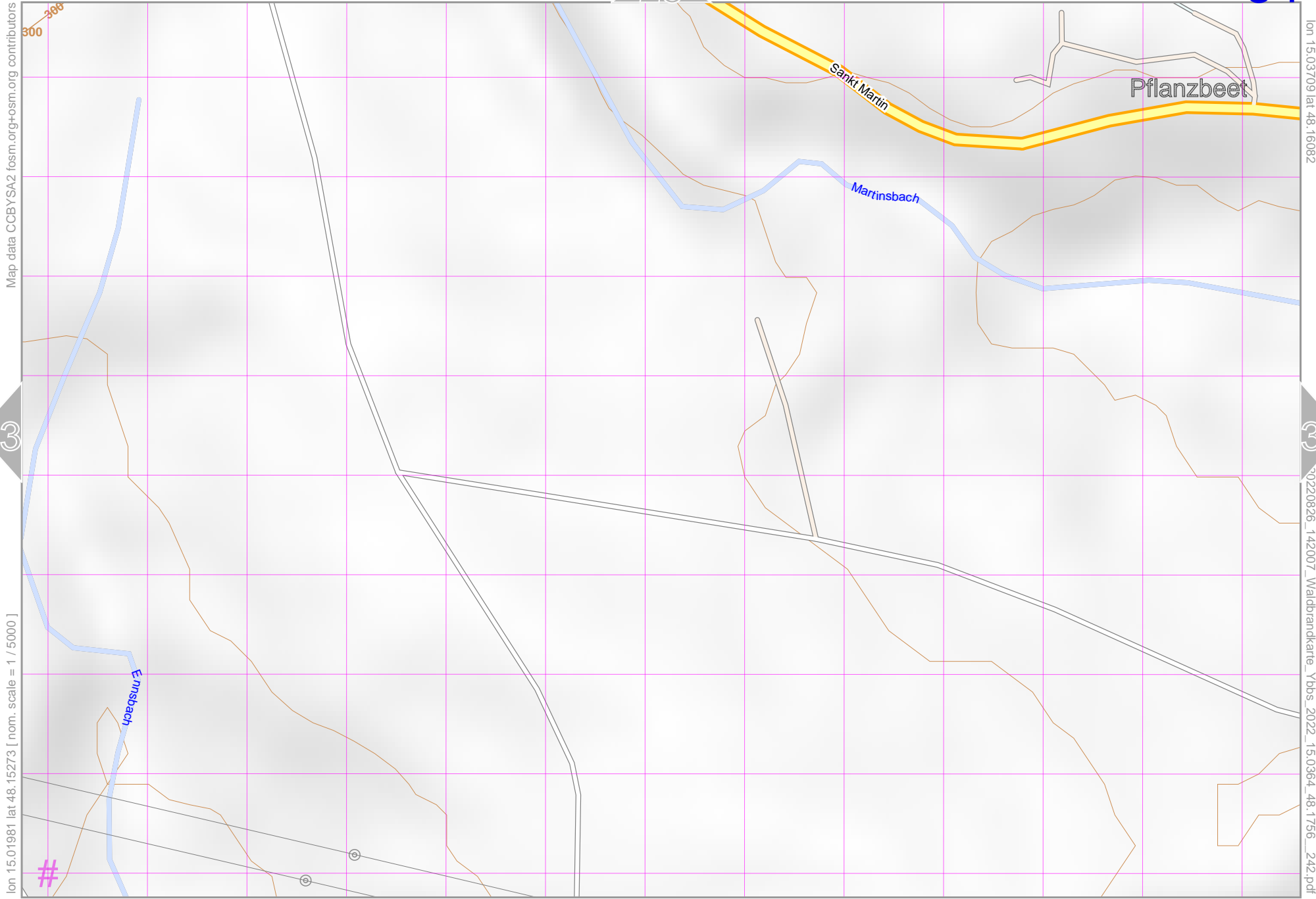
Waldbrandkarte Ybbs 2022

34

28

33

35



Map data © CCBYSA2 foscsm.org+osm.org contributors

lon 15.01981 lat 48.15273 [nom. scale = 1 / 5000]

lon 15.03709 lat 48.16082
20220826_142007_Waldbrandkarte_Ybbs_2022_15.0364_48.1756_242.pdf

UTM: 33 U easting 501.50 km northing 5333.30 km
 UTM-Grid-width = 100m
 Contour interval = 20m

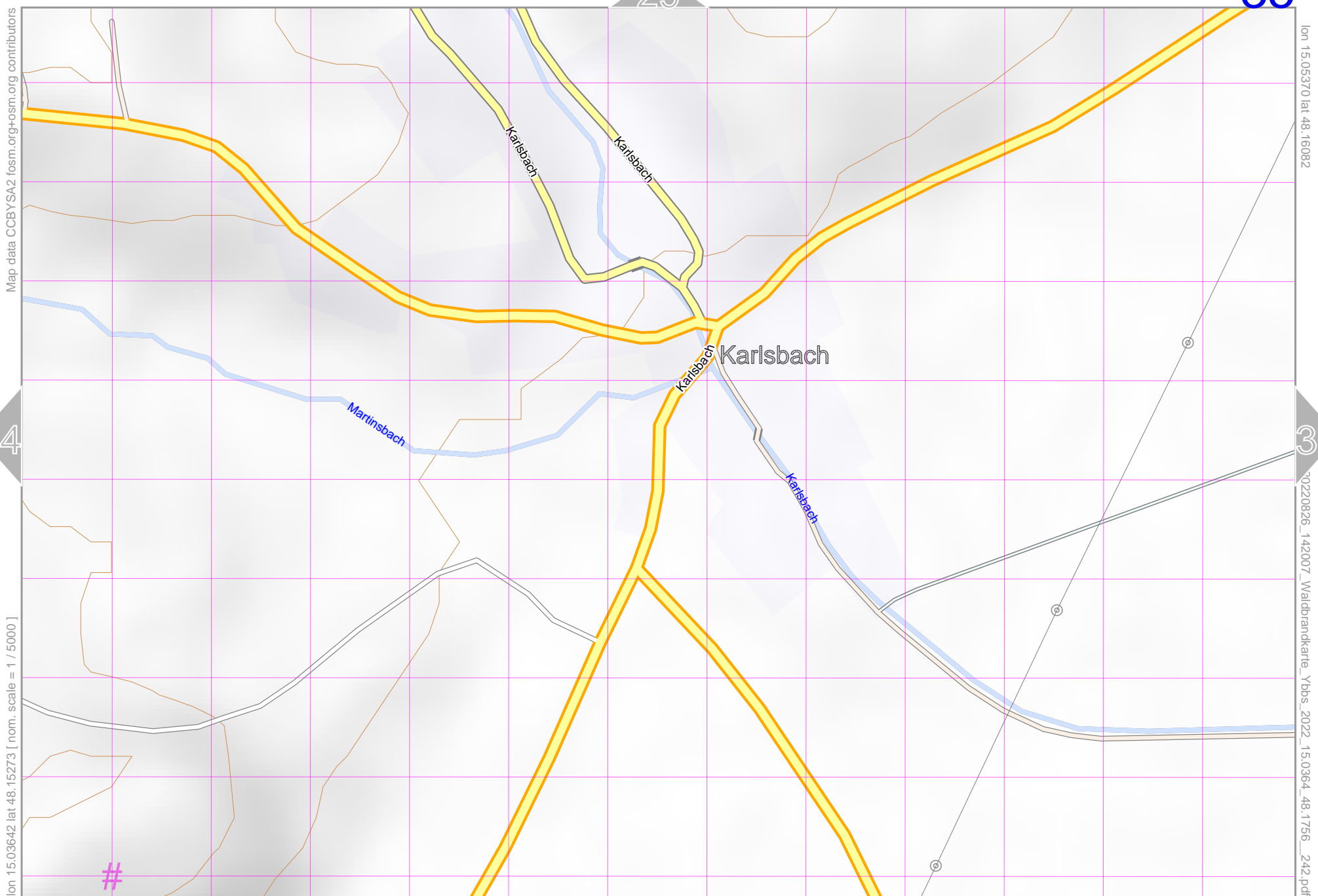
Waldbrandkarte Ybbs 2022

35

29

34

36



Map data © CCBYSA2 foscsm.org+osm.org contributors

lon 15.03642 lat 48.15273 [nom. scale = 1 / 5000]

lon 15.05370 lat 48.16082
20220826_142007_Waldbrandkarte_Ybbs_2022_15.0364_48.1756_242.pdf

UTM: 33 U easting 502.80 km northing 5333.30 km
 UTM-Grid-width = 100m
 Contour interval = 20m

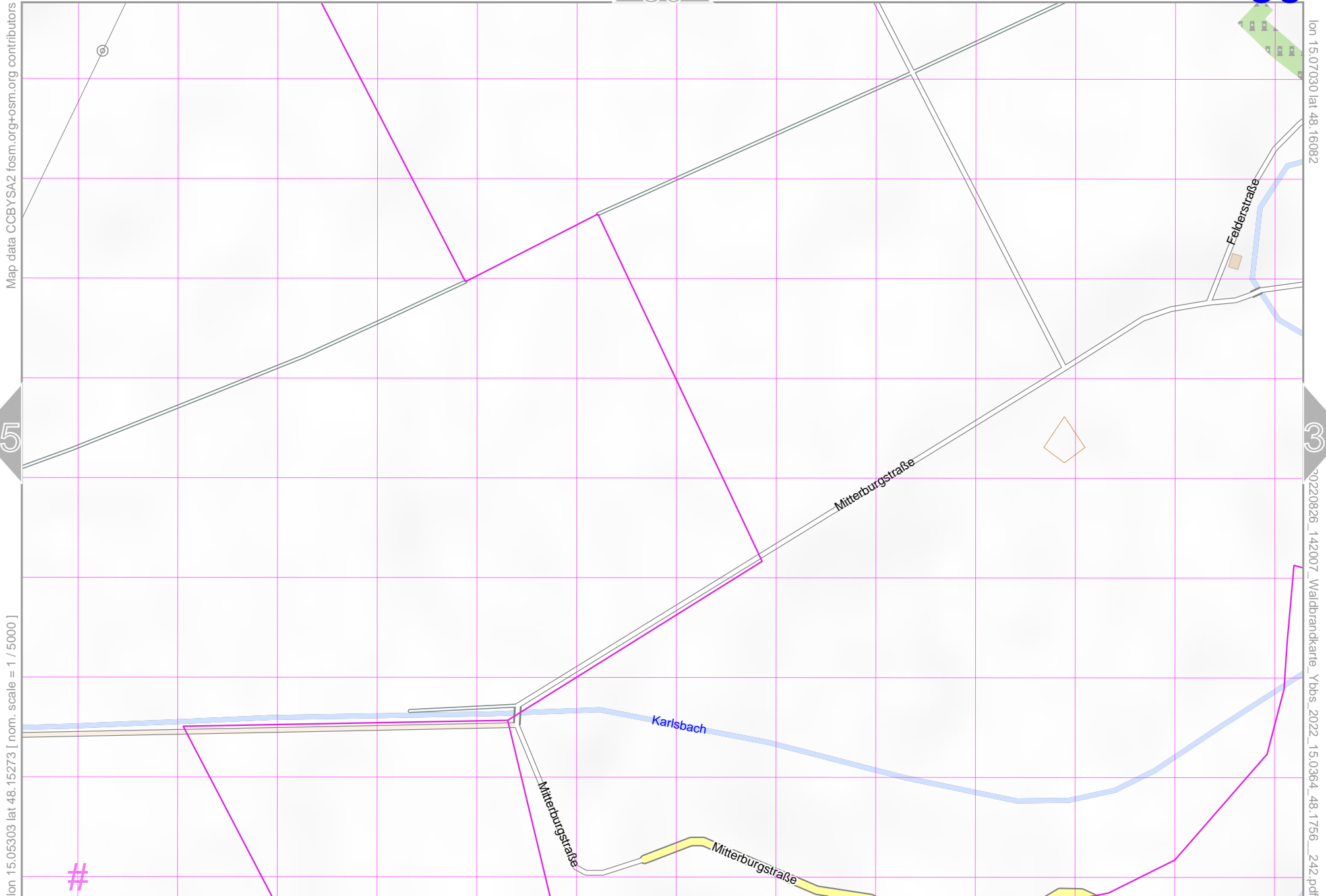
Waldbrandkarte Ybbs 2022

30

36

35

37



Map data © CCBYSA2 foscsm.org+osm.org contributors

lon 15.05303 lat 48.15273 [nom. scale = 1 / 5000]

lon 15.07030 lat 48.16082
20220826_142007_Waldbrandkarte_Ybbs_2022_15.0364_48.1756_242.pdf

#

UTM: 33 U easting 504.00 km northing 5333.30 km
 UTM-Grid-width = 100m
 Contour interval = 20m

Waldbrandkarte Ybbs 2022

37

31

36



lon 15.06963 lat 48.15273 [nom. scale = 1 / 5000]

UTM: 33 U easting 505.20 km northing 5333.30 km
 UTM-Grid-width = 100m
 Contour interval = 20m

lon 15.089691 lat 48.16082
 pdfmap_20220826_142007_Waldbrandkarte_Ybbs_2022_15.0364_48.1756_242.pdf