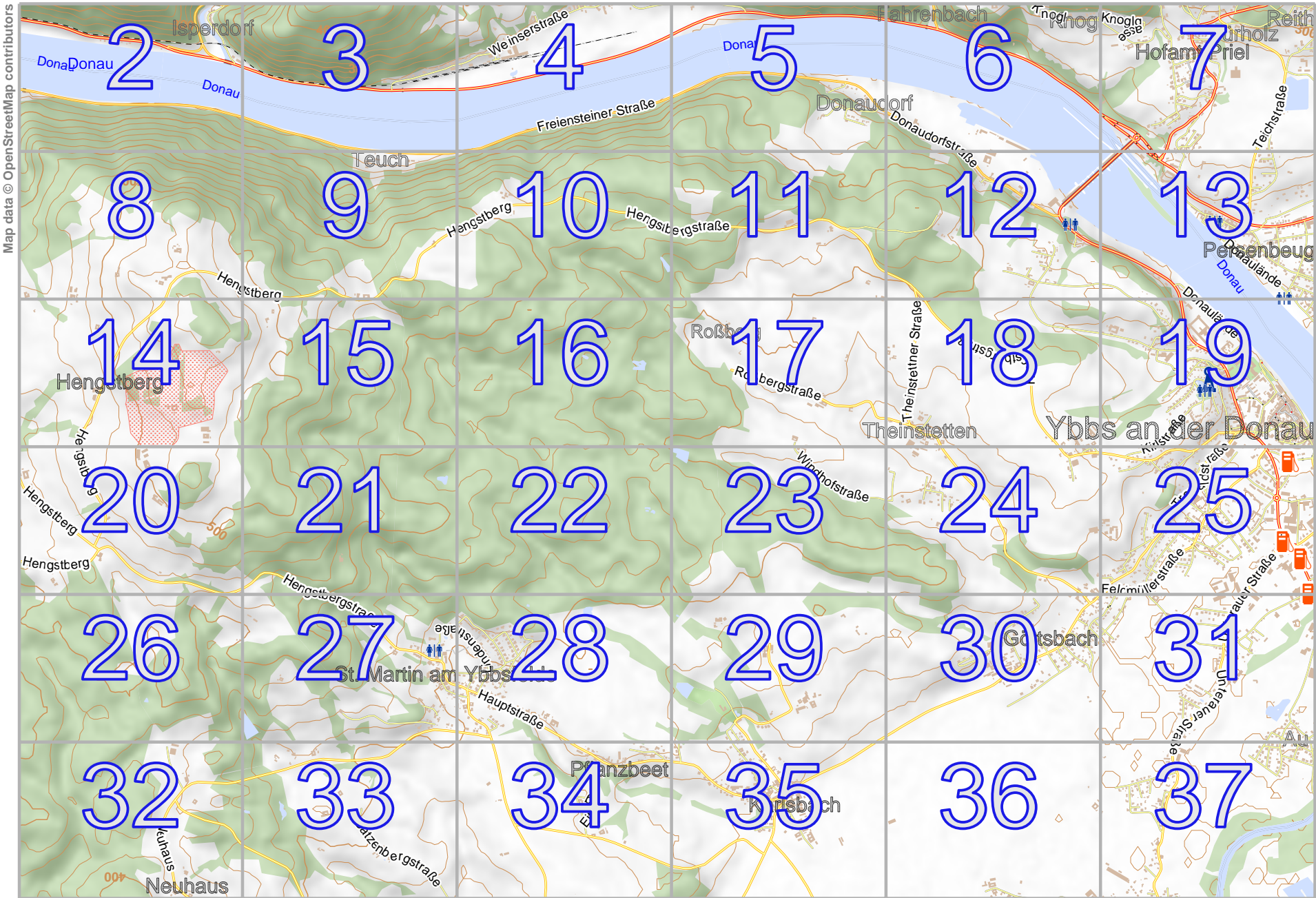


# Waldbrandkarte Ybbs 2022

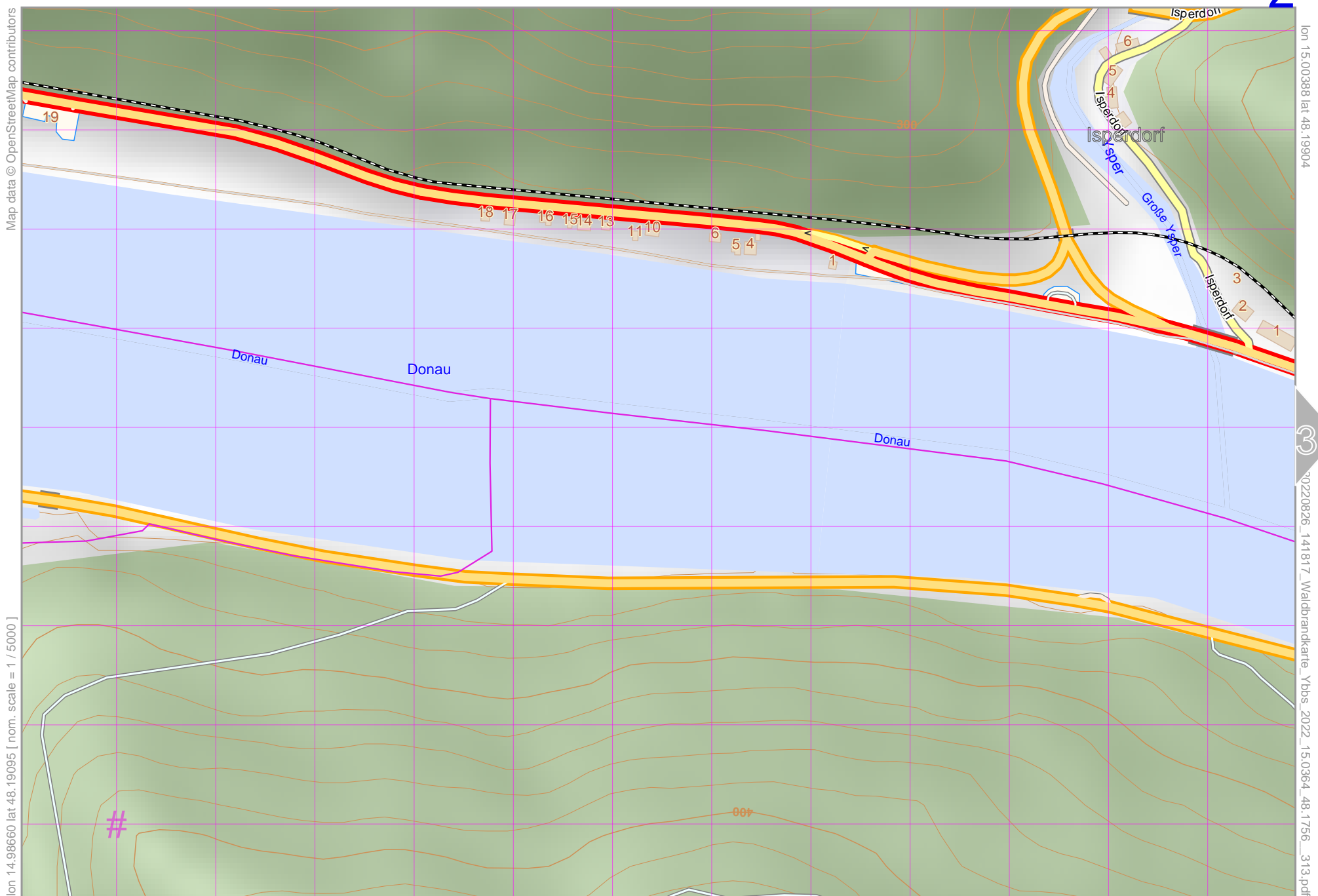
lon 15.08691 lat 48.19904



lon 14.98660 lat 48.15273  
[ nom. scale = 1 / 30000 ]

pdfmap\_20220926\_141817\_Waldbrandkarte\_Ybbs\_2022\_15.0364\_48.1736\_313.pdf

# Waldbrandkarte Ybbs 2022



# UTM: 33 U easting 499.10 km northing 5337.60 km  
 UTM-Grid-width = 100m  
 Contour interval = 20m



# Waldbrandkarte Ybbs 2022



Map data © OpenStreetMap contributors

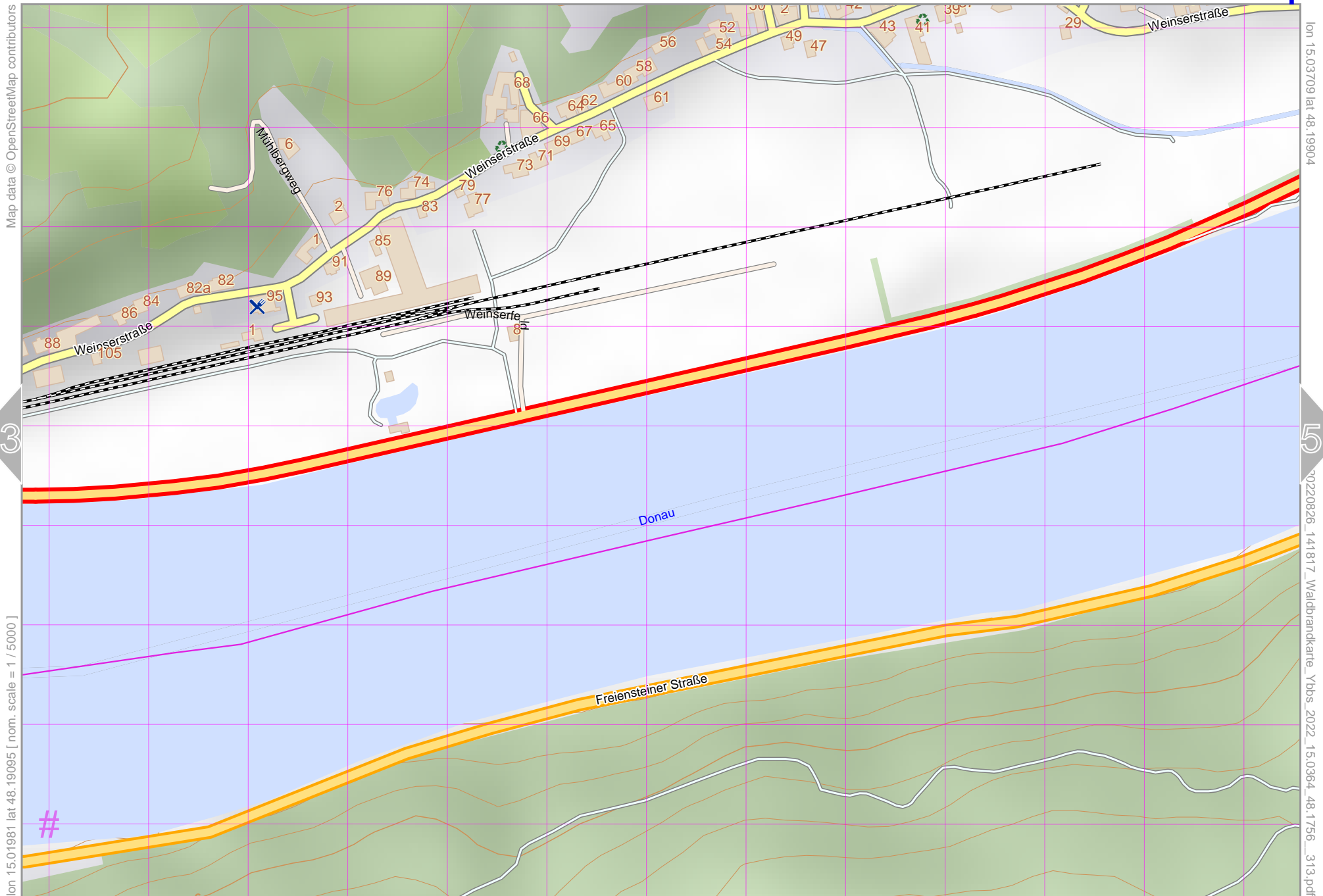
lon 15.02049 lat 48.19904

lon 15.00321 lat 48.19095 [ nom. scale = 1 / 5000 ]

20220826\_141817\_Waldbrandkarte\_Ybbs\_2022\_15.0364\_48.1756\_313.pdf

# UTM: 33 U easting 500.30 km northing 5337.60 km  
 UTM-Grid-width = 100m  
 Contour interval = 20m

# Waldbrandkarte Ybbs 2022



Map data © OpenStreetMap contributors

lon 15.037091 lat 48.19904

lon 15.01981 lat 48.19095 [ nom. scale = 1 / 5000 ]

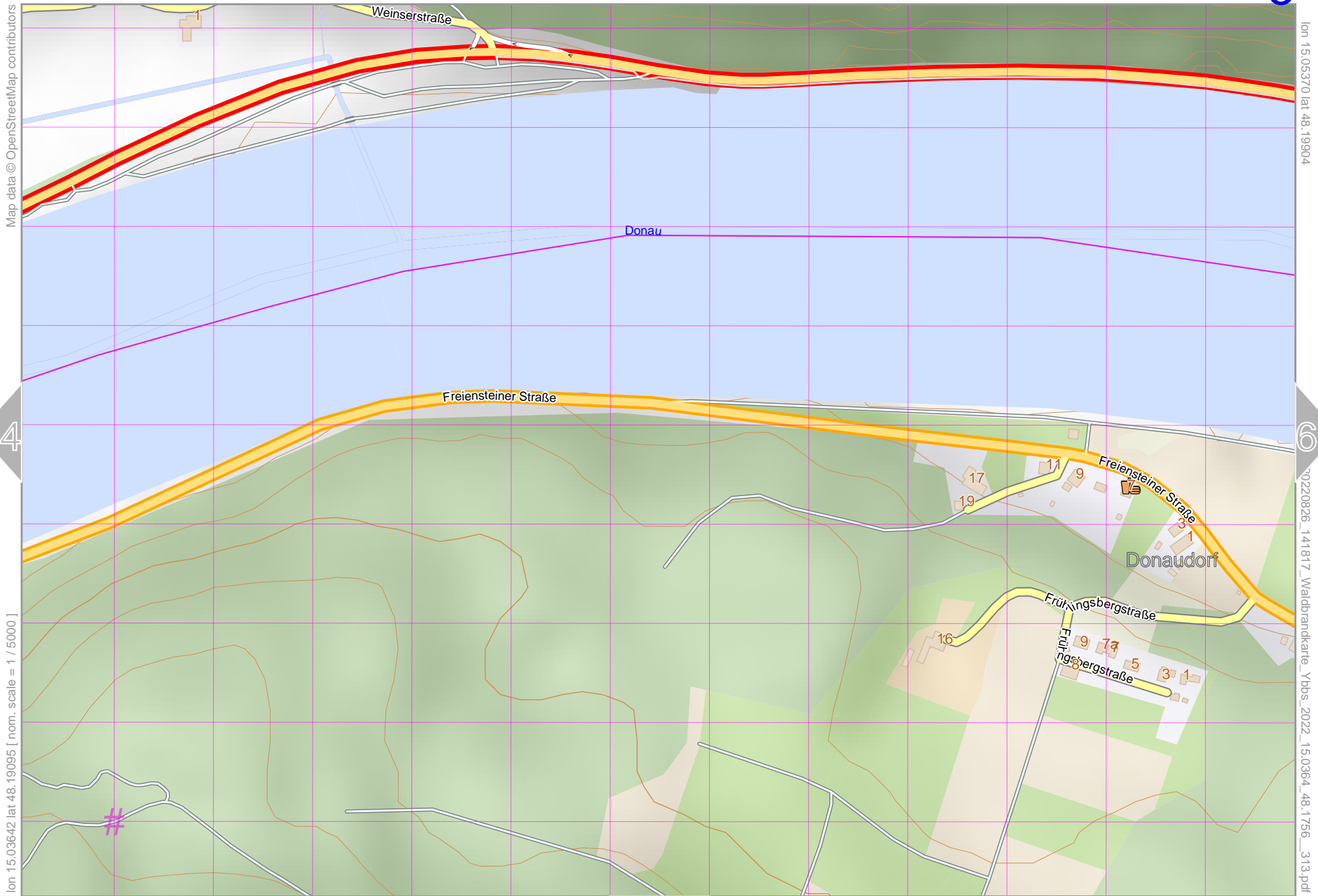
5

20220826\_141817\_Waldbrandkarte\_Ybbs\_2022\_15.0364\_48.1756\_313.pdf

# UTM: 33 U easting 501.50 km northing 5337.60 km  
 UTM-Grid-width = 100m  
 Contour interval = 20m

10

# Waldbrandkarte Ybbs 2022



Map data © OpenStreetMap contributors

lon 15.05370 lat 48.19904

4

6

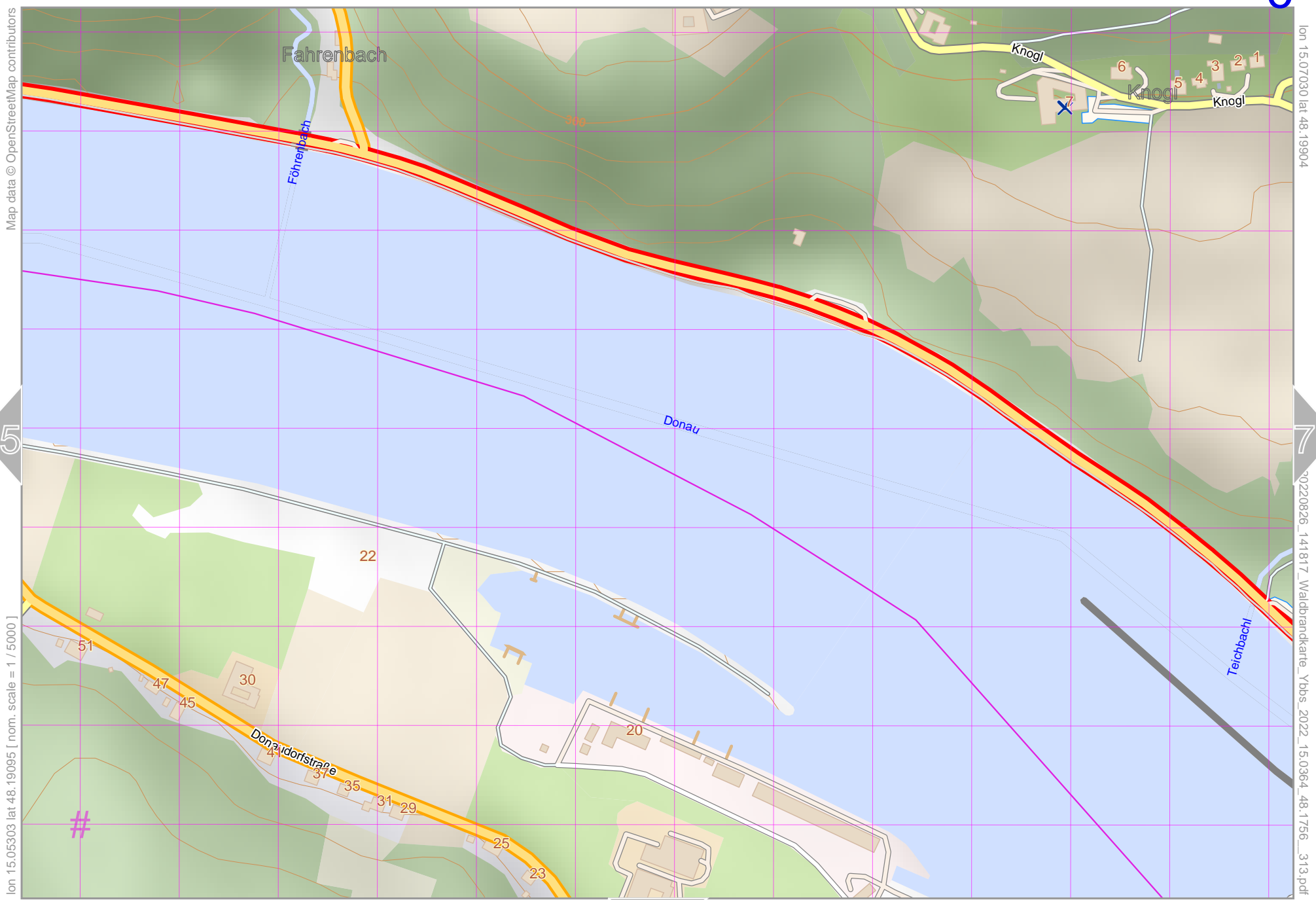
lon 15.03642 lat 48.19095 [ nom. scale = 1 / 5000 ]

20220826\_141817\_Waldbrandkarte\_Ybbs\_2022\_15.0364\_48.1756\_313.pdf

# UTM: 33 U easting 502.80 km northing 5337.60 km  
 UTM-Grid-width = 100m  
 Contour interval = 20m

11

# Waldbrandkarte Ybbs 2022



Map data © OpenStreetMap contributors

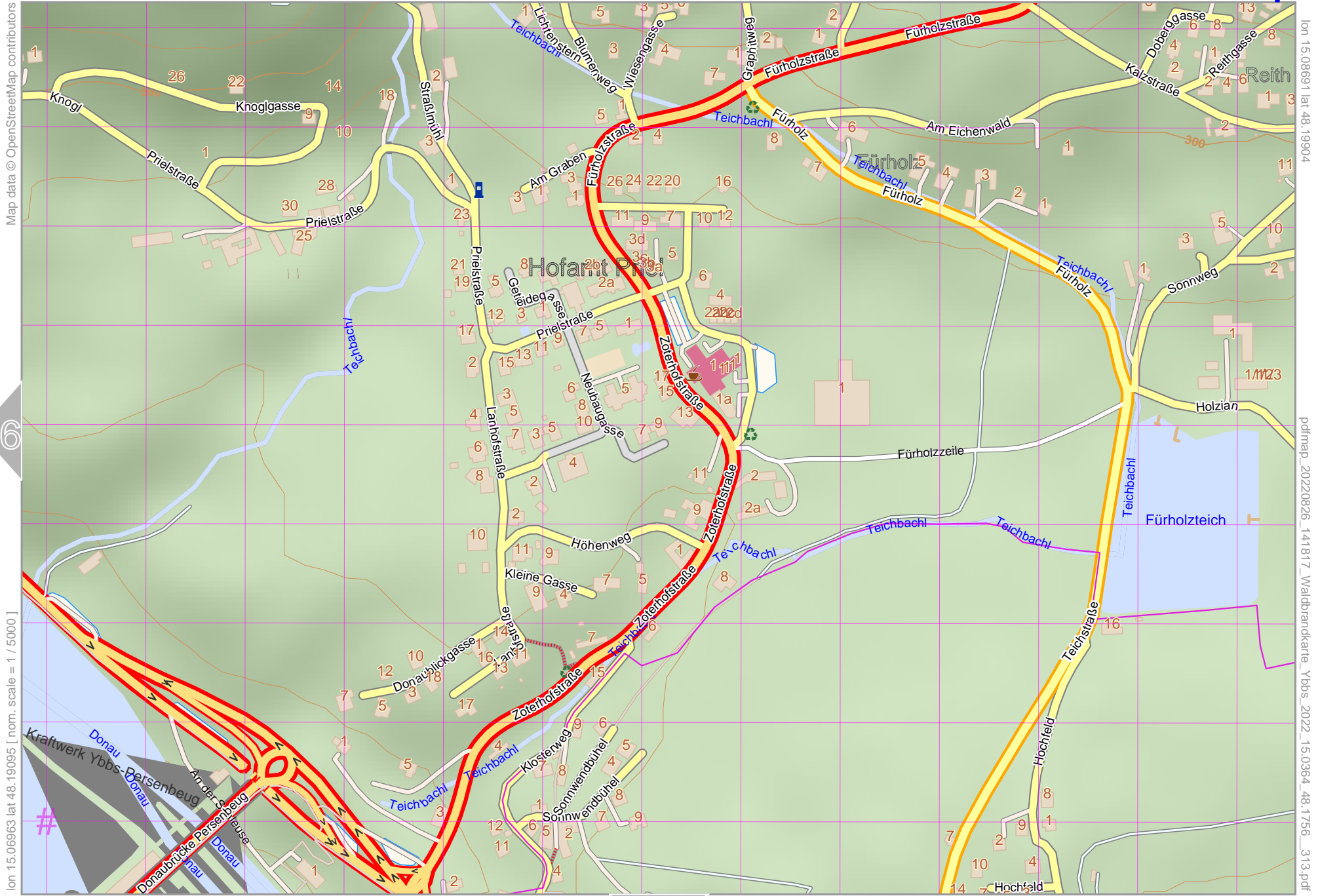
lon 15.070301 lat 48.19904

lon 15.05303 lat 48.19095 [ nom. scale = 1 / 5000 ]

20220826\_141817\_Waldbrandkarte\_Ybbs\_2022\_15.0364\_48.1756\_313.pdf

# UTM: 33 U easting 504.00 km northing 5337.60 km  
 UTM-Grid-width = 100m  
 Contour interval = 20m

# Waldbrandkarte Ybbs 2022

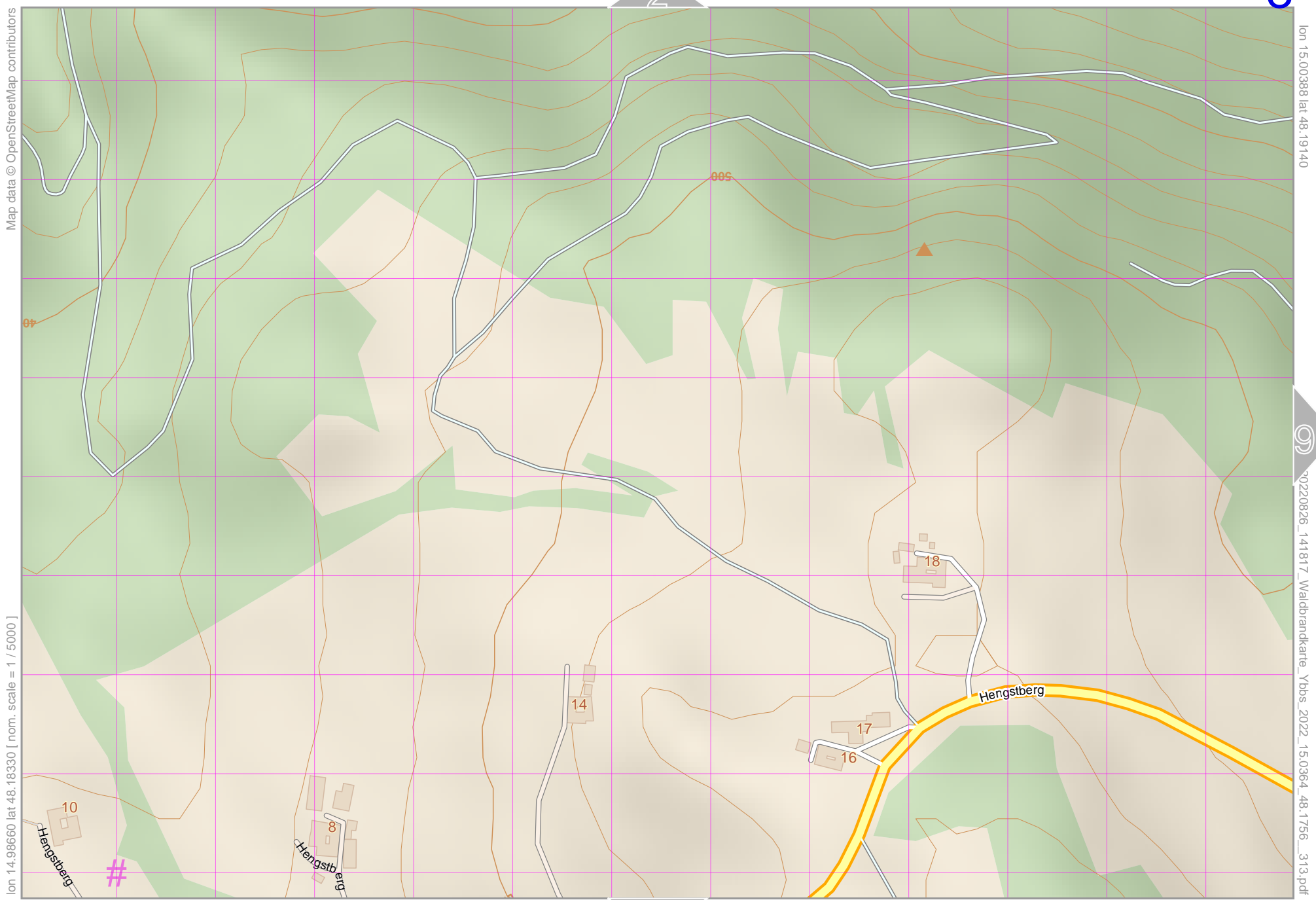


Map data © OpenStreetMap contributors  
 lon 15.06963 lat 48.19095 [ nom. scale = 1 / 5000 ]

lon 15.08691 lat 48.19904  
 pdfmap\_20220826\_141817\_Waldbrandkarte\_Ybbs\_2022\_15.0364\_48.1756\_313.pdf

# UTM: 33 U easting 505.20 km northing 5337.60 km  
 UTM-Grid-width = 100m  
 Contour interval = 20m

# Waldbrandkarte Ybbs 2022



Map data © OpenStreetMap contributors

lon 14.98660 lat 48.18330 [ nom. scale = 1 / 5000 ]

lon 15.00388 lat 48.19140



20220826\_141817\_Waldbrandkarte\_Ybbs\_2022\_15.0364\_48.1756\_313.pdf

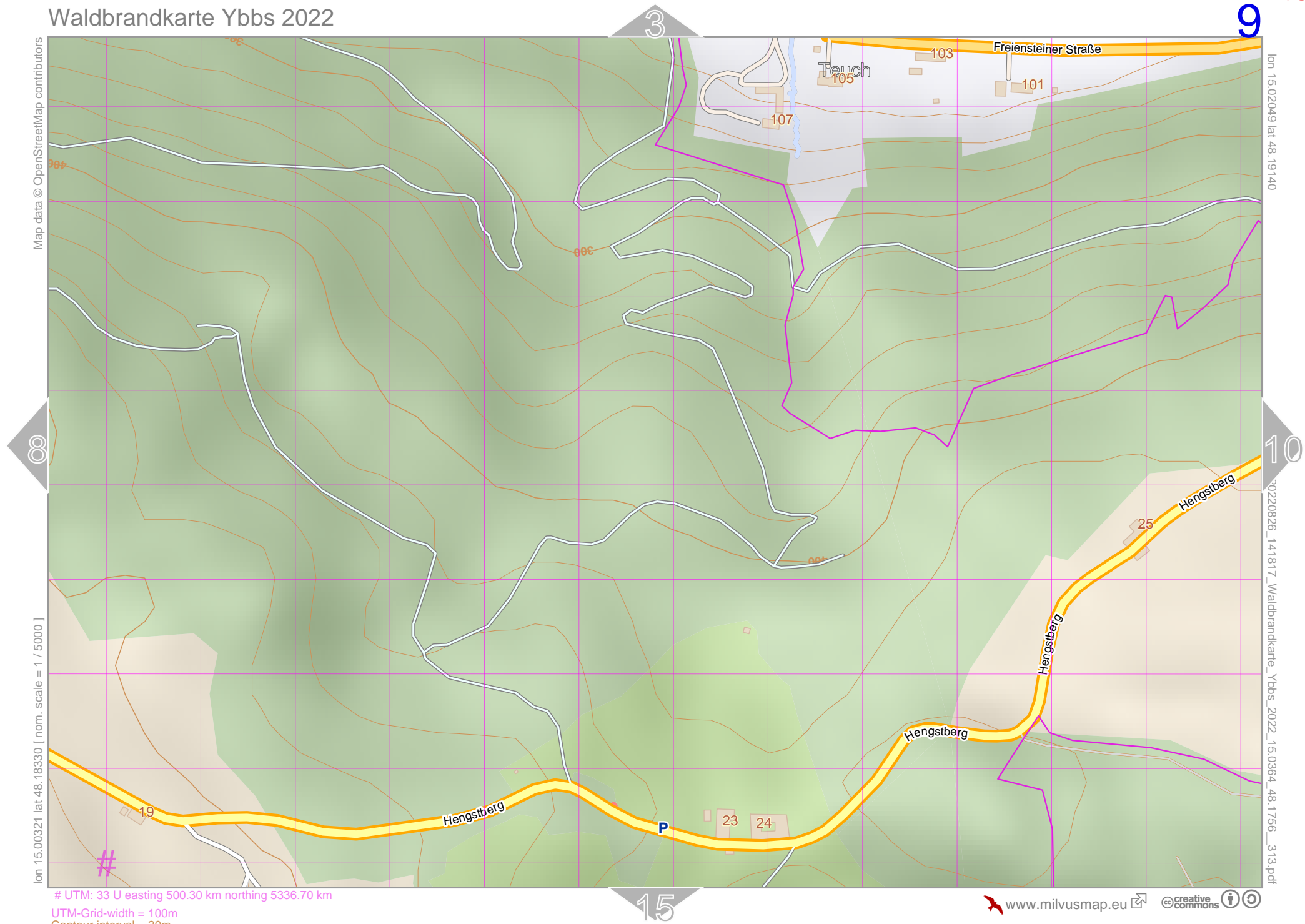
# UTM: 33 U easting 499.10 km northing 5336.70 km  
 UTM-Grid-width = 100m  
 Contour interval = 20m

2

14



# Waldbrandkarte Ybbs 2022



Map data © OpenStreetMap contributors

lon 15.00321 lat 48.18330 [ nom. scale = 1 / 5000 ]

# UTM: 33 U easting 500.30 km northing 5336.70 km  
 UTM-Grid-width = 100m  
 Contour interval = 20m

lon 15.02049 lat 48.19140

20220826\_141817\_Waldbrandkarte\_Ybbs\_2022\_15.0364\_48.1756\_313.pdf

# Waldbrandkarte Ybbs 2022

10

top



Map data © OpenStreetMap contributors

lon 15.01981 lat 48.18330 [ nom. scale = 1 / 5000 ]

lon 15.03709 lat 48.19140  
20220826\_141817\_Waldbrandkarte\_Ybbs\_2022\_15.0364\_48.1756\_313.pdf

# UTM: 33 U easting 501.50 km northing 5336.70 km  
UTM-Grid-width = 100m  
Contour interval = 20m

4

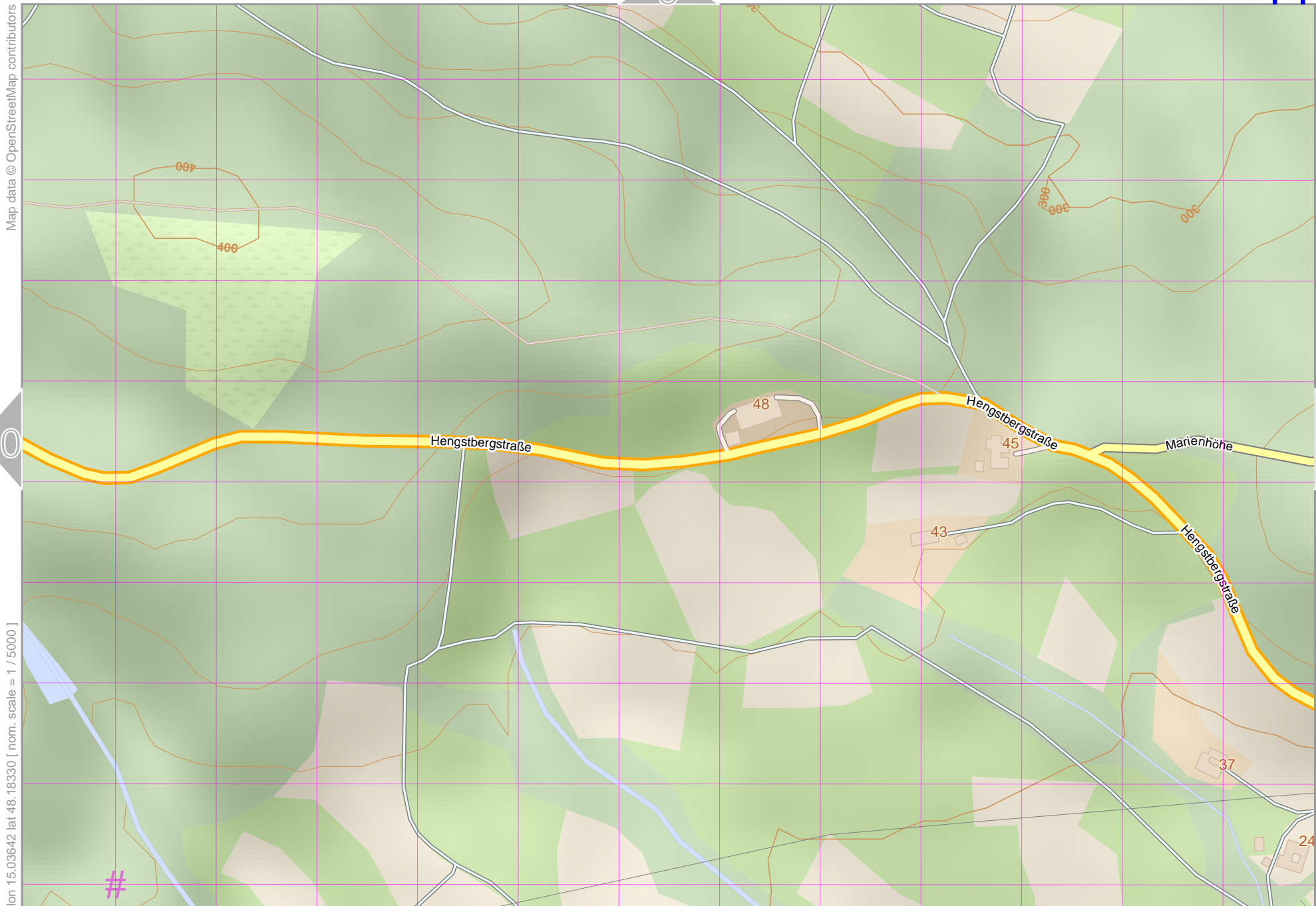
16



# Waldbrandkarte Ybbs 2022

11

5



Map data © OpenStreetMap contributors

lon 15.053701 lat 48.19140

10

12

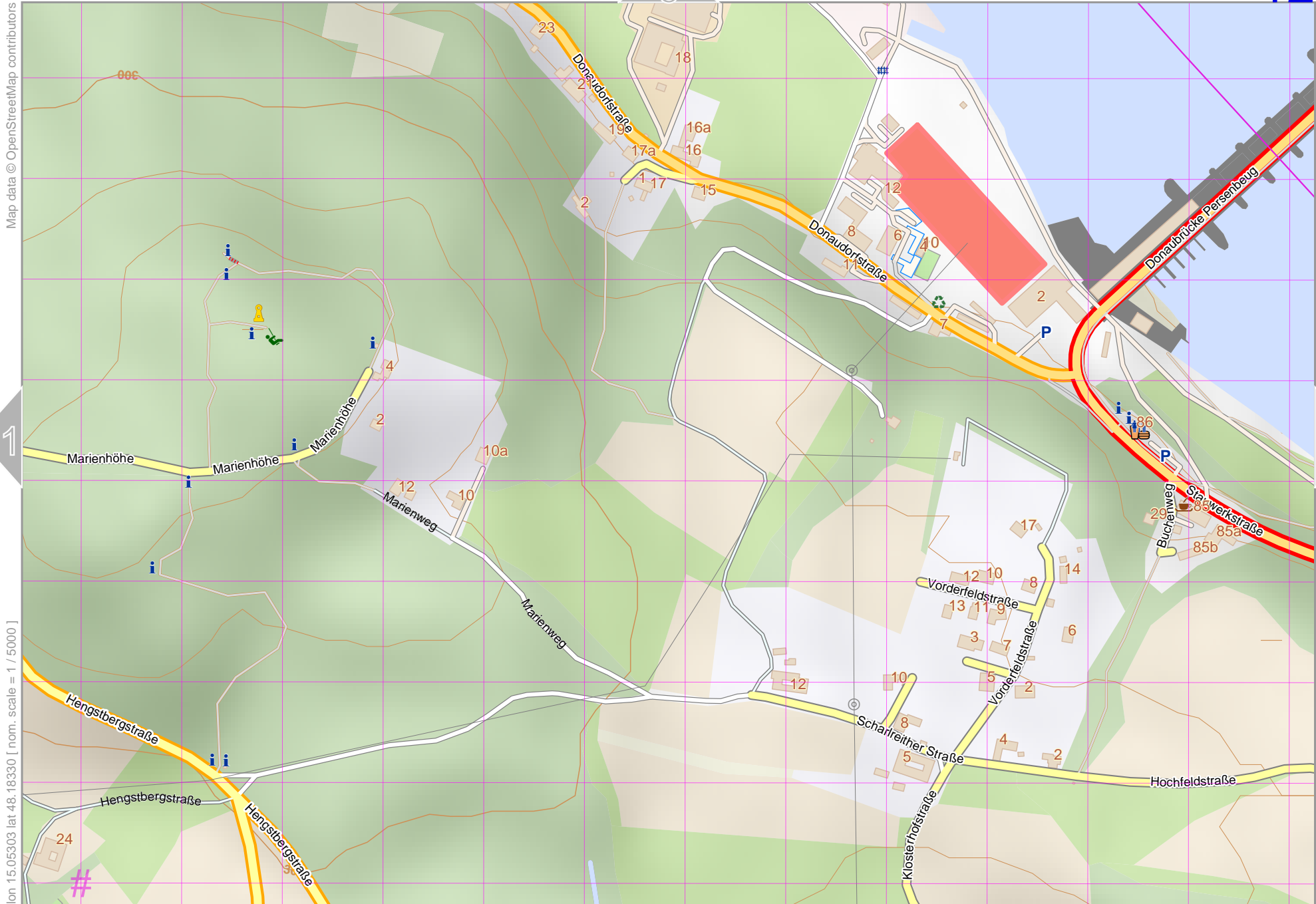
lon 15.03642 lat 48.18330 [ nom. scale = 1 / 5000 ]

20220826\_141817\_Waldbrandkarte\_Ybbs\_2022\_15.0364\_48.1756\_313.pdf

# UTM: 33 U easting 502.80 km northing 5336.70 km  
 UTM-Grid-width = 100m  
 Contour interval = 20m

17

# Waldbrandkarte Ybbs 2022



Map data © OpenStreetMap contributors

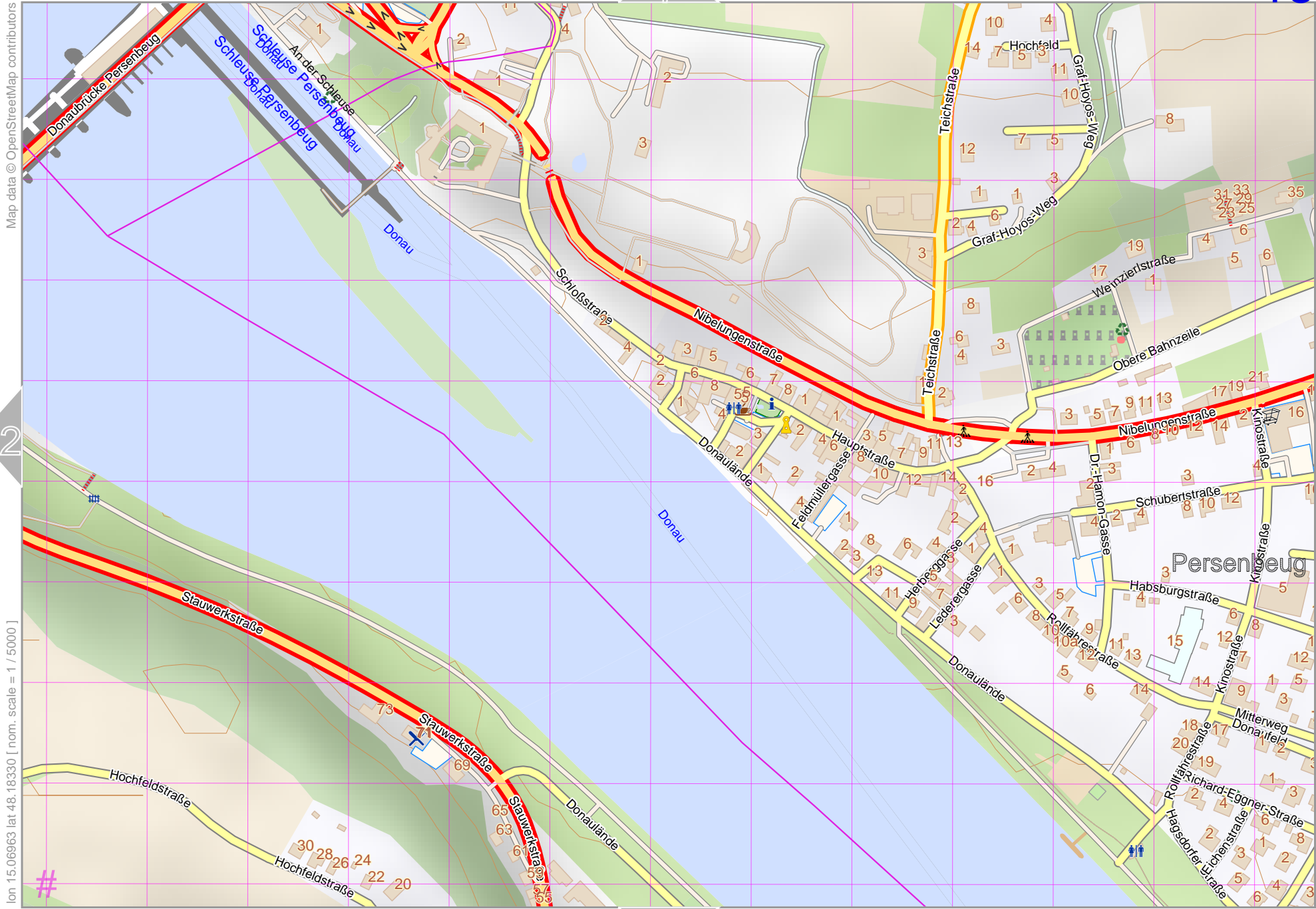
lon 15.05303 lat 48.18330 [ nom. scale = 1 / 5000 ]

lon 15.07030 lat 48.19140

20220826\_141817\_Waldbrandkarte\_Ybbs\_2022\_15.0364\_48.1756\_313.pdf

# UTM: 33 U easting 504.00 km northing 5336.70 km  
 UTM-Grid-width = 100m  
 Contour interval = 20m

# Waldbrandkarte Ybbs 2022



Map data © OpenStreetMap contributors

lon 15.08691 lat 48.19140

12

pdfmap\_20220826\_141817\_Waldbrandkarte\_Ybbs\_2022\_15.0364\_48.1756\_313.pdf

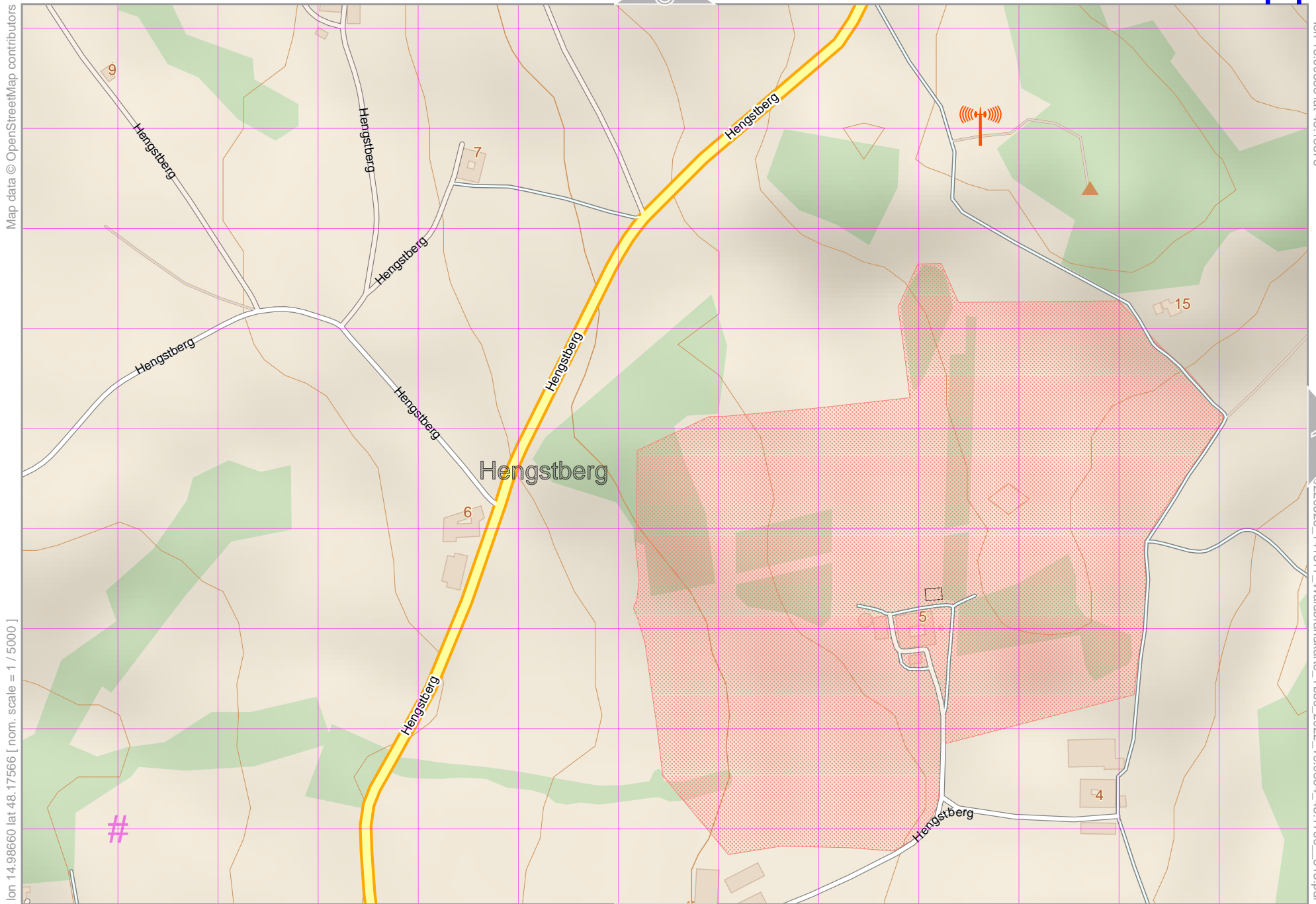
lon 15.06963 lat 48.18330 [nom. scale = 1 / 5000]

# UTM: 33 U easting 505.20 km northing 5336.70 km

UTM-Grid-width = 100m  
Contour interval = 20m

19

# Waldbrandkarte Ybbs 2022



Map data © OpenStreetMap contributors

lon 14.98660 lat 48.17566 [ nom. scale = 1 / 5000 ]

lon 15.00388 lat 48.18375

15

20220826\_141817\_Waldbrandkarte\_Ybbs\_2022\_15.0364\_48.1756\_313.pdf

# UTM: 33 U easting 499.10 km northing 5335.90 km  
 UTM-Grid-width = 100m  
 Contour interval = 20m

8

20

# Waldbrandkarte Ybbs 2022

9

Hengstberg

20  
21

lon 15.02049 lat 48.18375

Map data © OpenStreetMap contributors

14

16

lon 15.00321 lat 48.17566 [ nom. scale = 1 / 5000 ]

20220826\_141817\_Waldbrandkarte\_Ybbs\_2022\_15.0364\_48.1756\_313.pdf

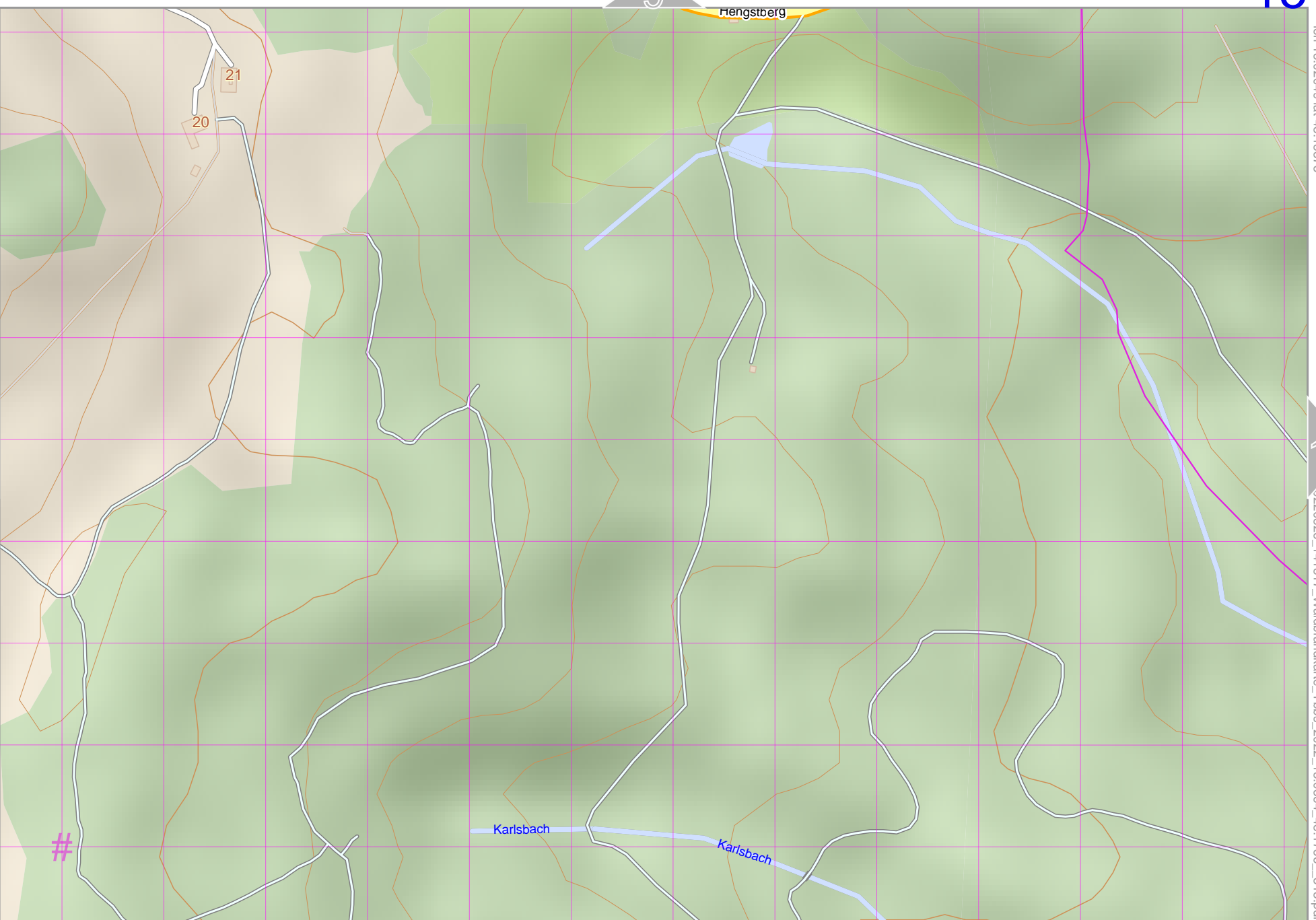
#

Karlsbach

Karlsbach

21

# UTM: 33 U easting 500.30 km northing 5335.90 km  
UTM-Grid-width = 100m  
Contour interval = 20m

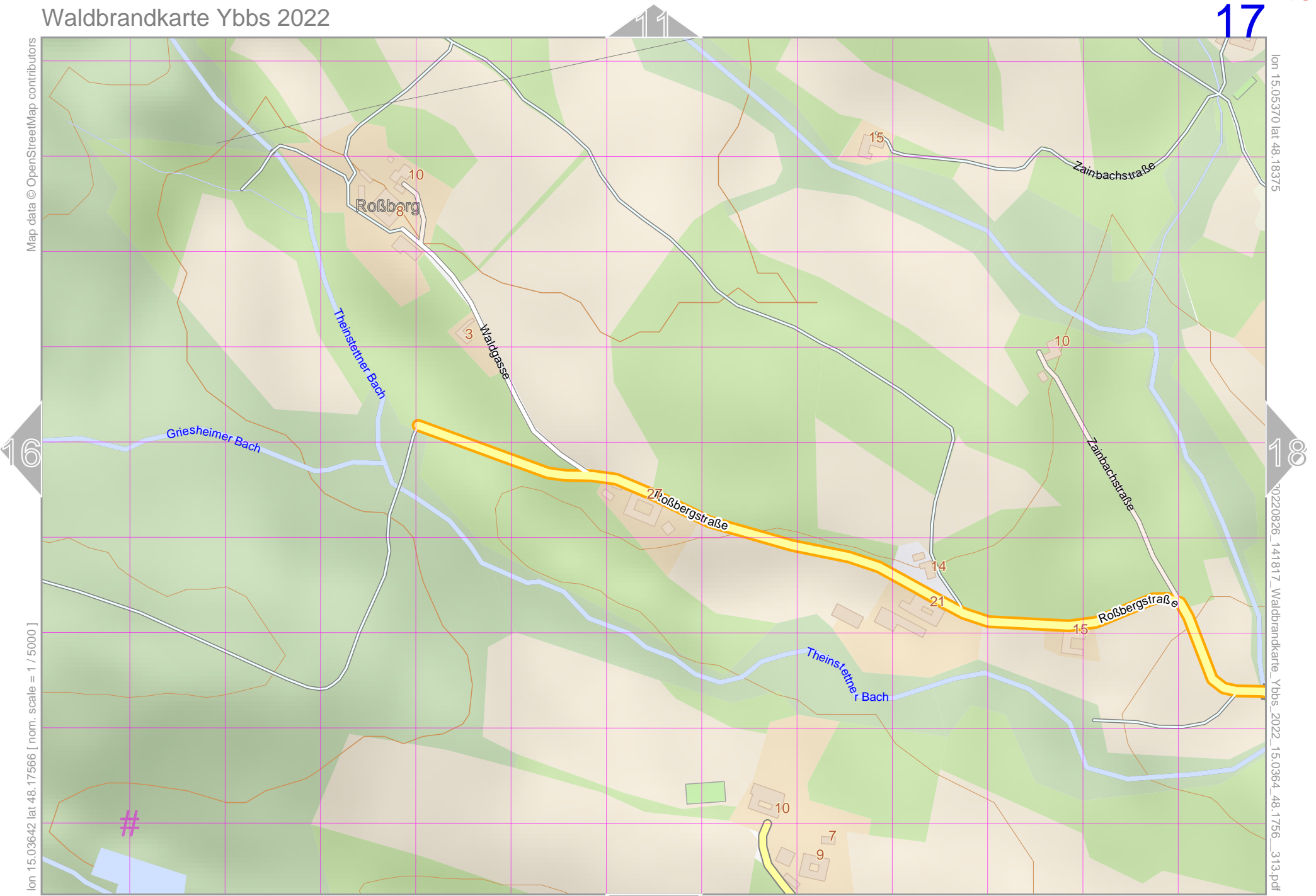






# Waldbrandkarte Ybbs 2022

17



Map data © OpenStreetMap contributors

lon 15.03642 lat 48.17566 [ nom. scale = 1 / 5000 ]

lon 15.05370 lat 48.18375

lon 15.03642 lat 48.17566 [ nom. scale = 1 / 5000 ]

# UTM: 33 U easting 502.80 km northing 5335.90 km  
 UTM-Grid-width = 100m  
 Contour interval = 20m

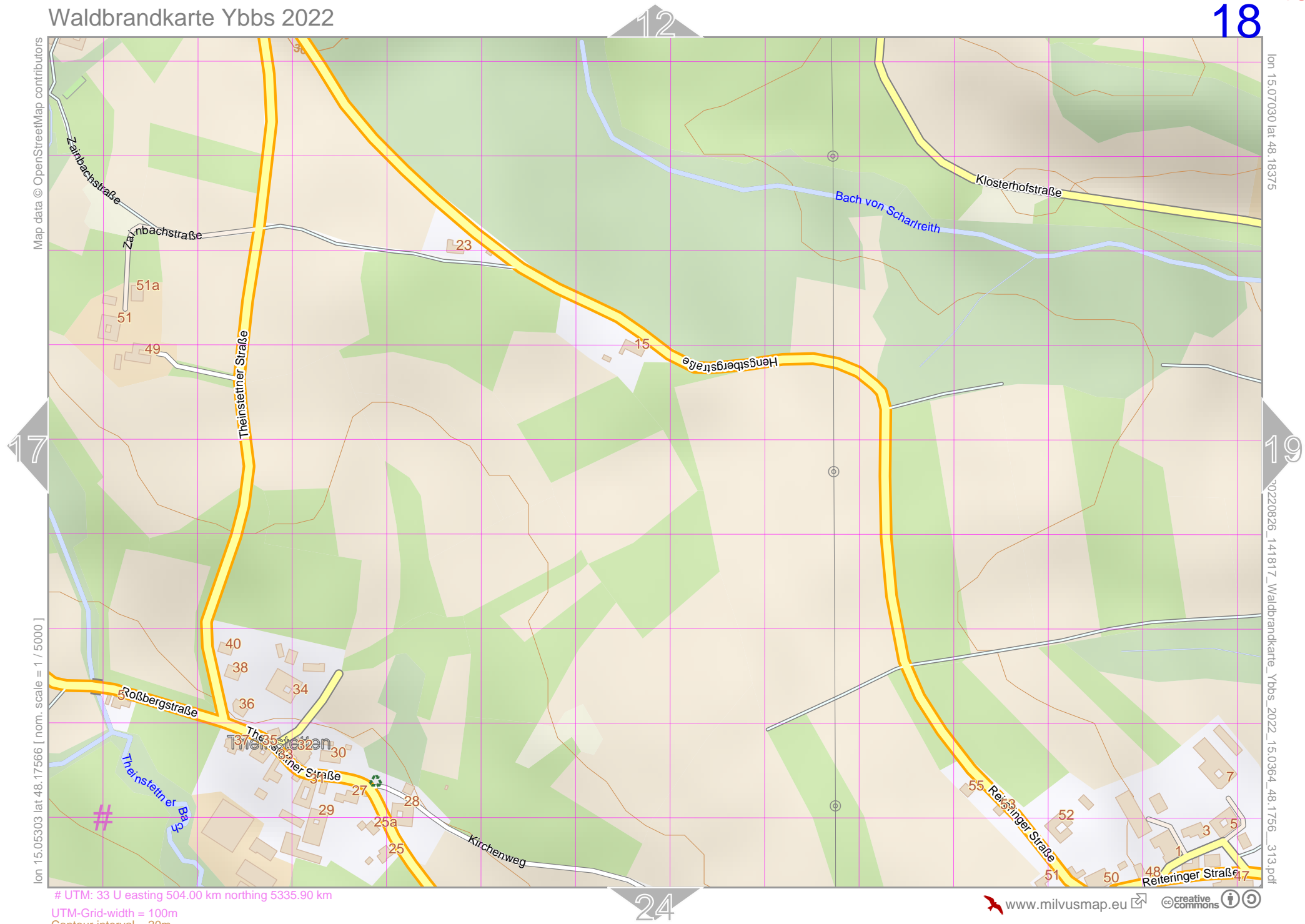
23

16

18

11

23



Map data © OpenStreetMap contributors

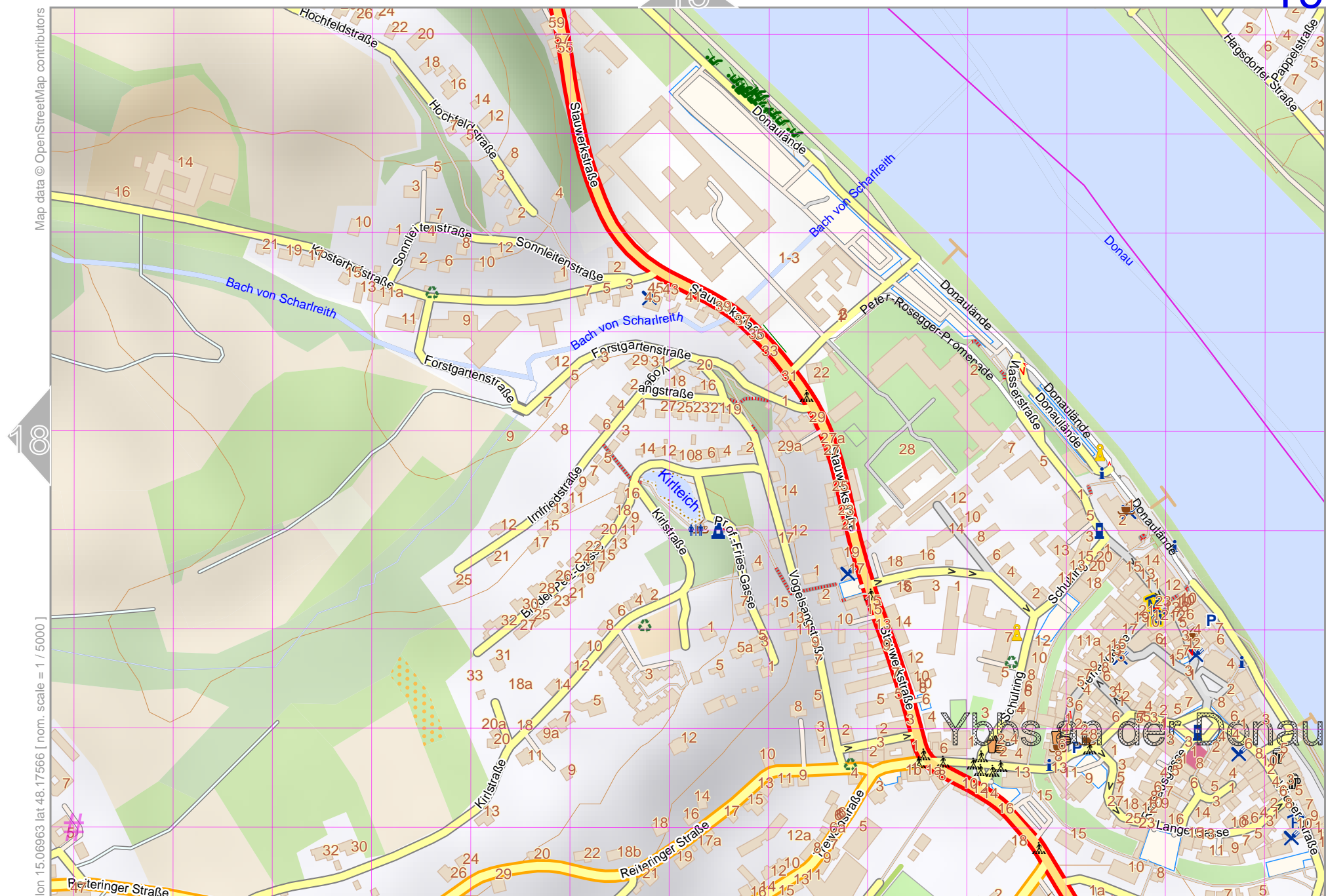
lon 15.05303 lat 48.17566 [ nom. scale = 1 / 5000 ]

lon 15.07030 lat 48.18375

20220826\_141817\_Waldbrandkarte\_Ybbs\_2022\_15.0364\_48.1756\_313.pdf

# UTM: 33 U easting 504.00 km northing 5335.90 km  
 UTM-Grid-width = 100m  
 Contour interval = 20m

# Waldbrandkarte Ybbs 2022



Map data © OpenStreetMap contributors

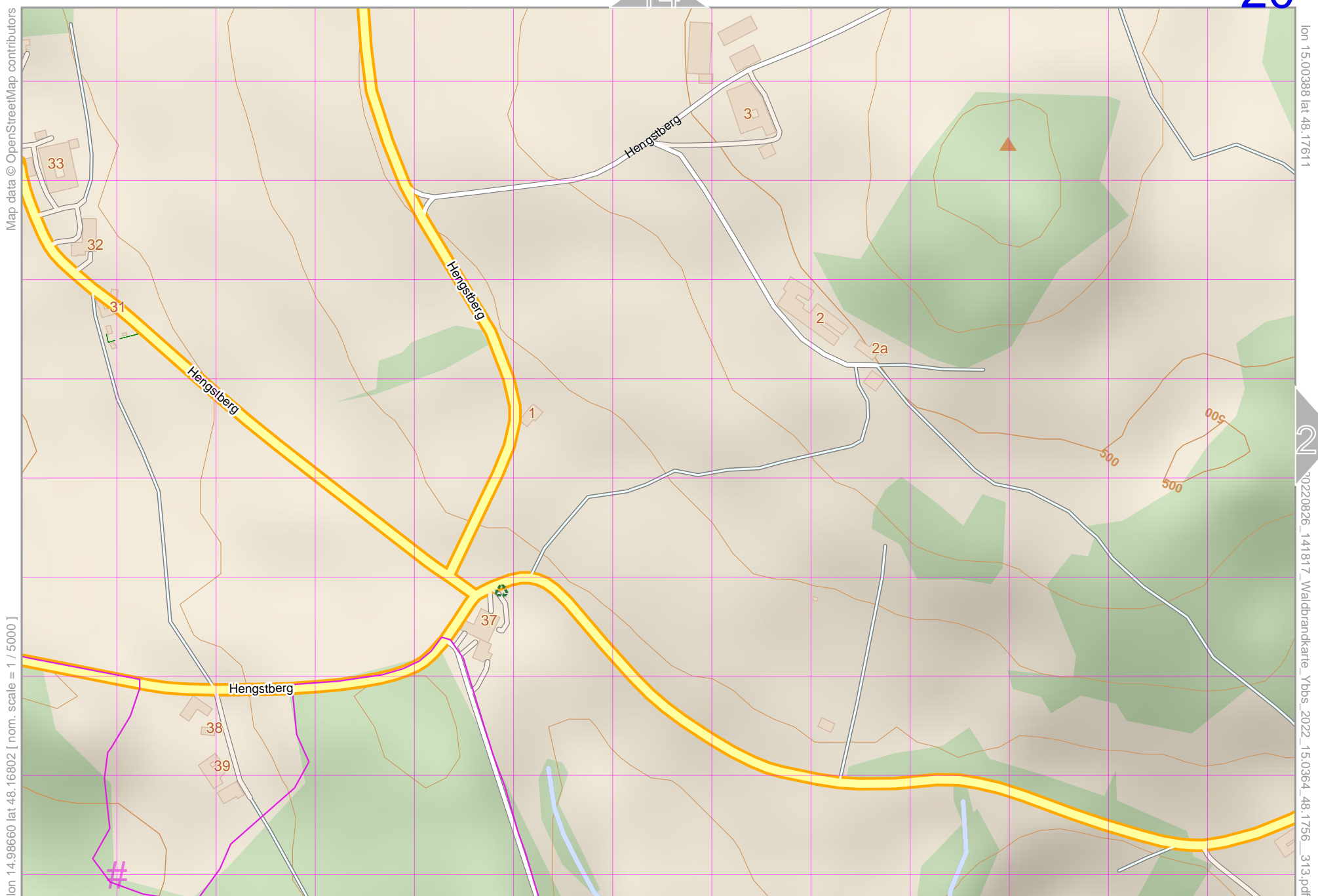
lon 15.06963 lat 48.17566 [ nom. scale = 1 / 5000 ]

lon 15.08691 lat 48.18375

pdfmap\_20220826\_141817\_Waldbrandkarte\_Ybbs\_2022\_15.0364\_48.1756\_313.pdf

# UTM: 33 U easting 505.20 km northing 5335.90 km  
 UTM-Grid-width = 100m  
 Contour interval = 20m

# Waldbrandkarte Ybbs 2022



Map data © OpenStreetMap contributors

lon 14.98660 lat 48.16802 [ nom. scale = 1 / 5000 ]

lon 15.00388 lat 48.17611

21

20220826\_141817\_Waldbrandkarte\_Ybbs\_2022\_15.0364\_48.1756\_313.pdf

# UTM: 33 U easting 499.10 km northing 5335.00 km  
 UTM-Grid-width = 100m  
 Contour interval = 20m

14

26

# Waldbrandkarte Ybbs 2022

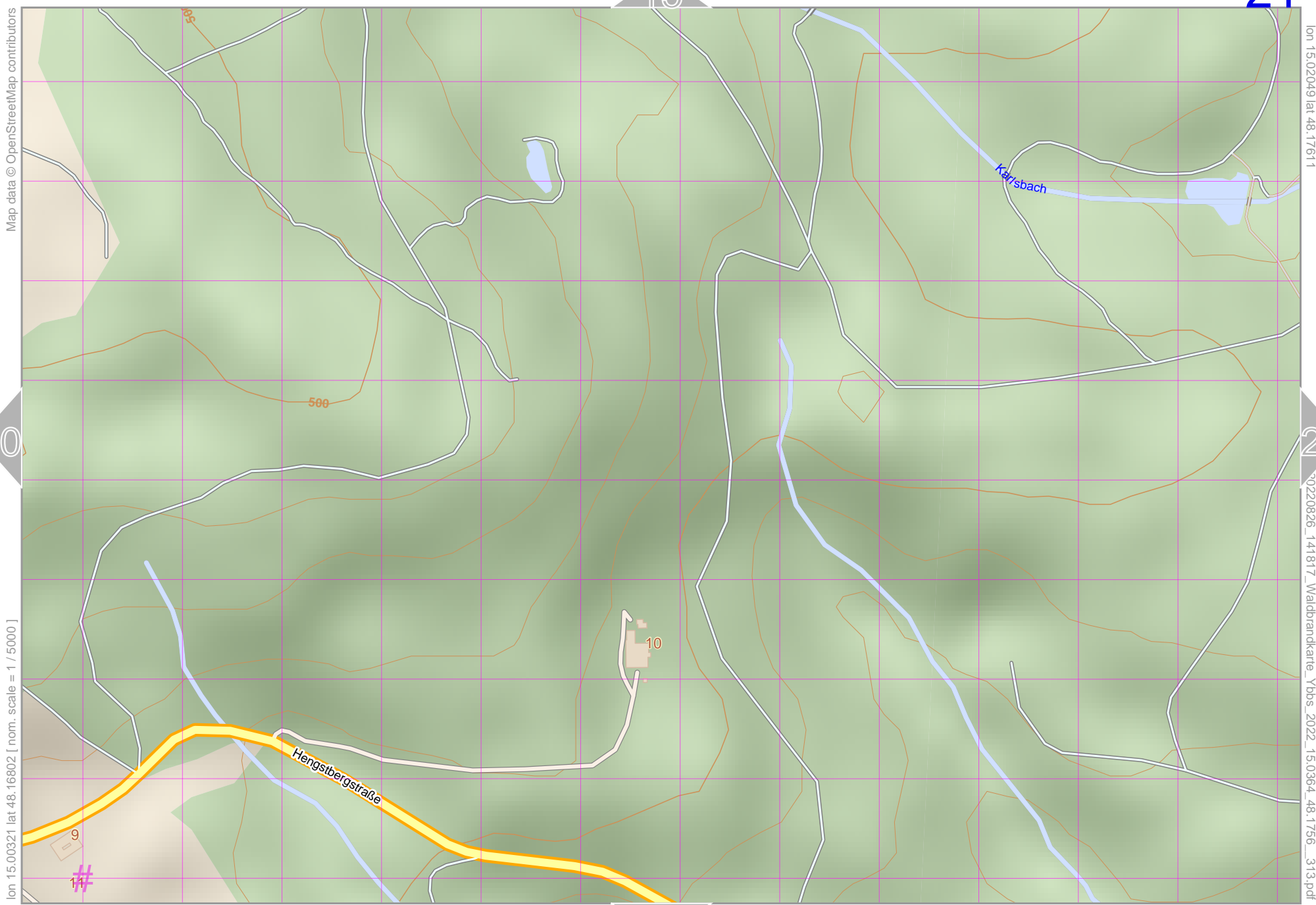
21

15

22

27

20



Map data © OpenStreetMap contributors

lon 15.00321 lat 48.16802 [ nom. scale = 1 / 5000 ]

lon 15.02049 lat 48.17611

20220826\_141817\_Waldbrandkarte\_Ybbs\_2022\_15.0364\_48.1756\_313.pdf

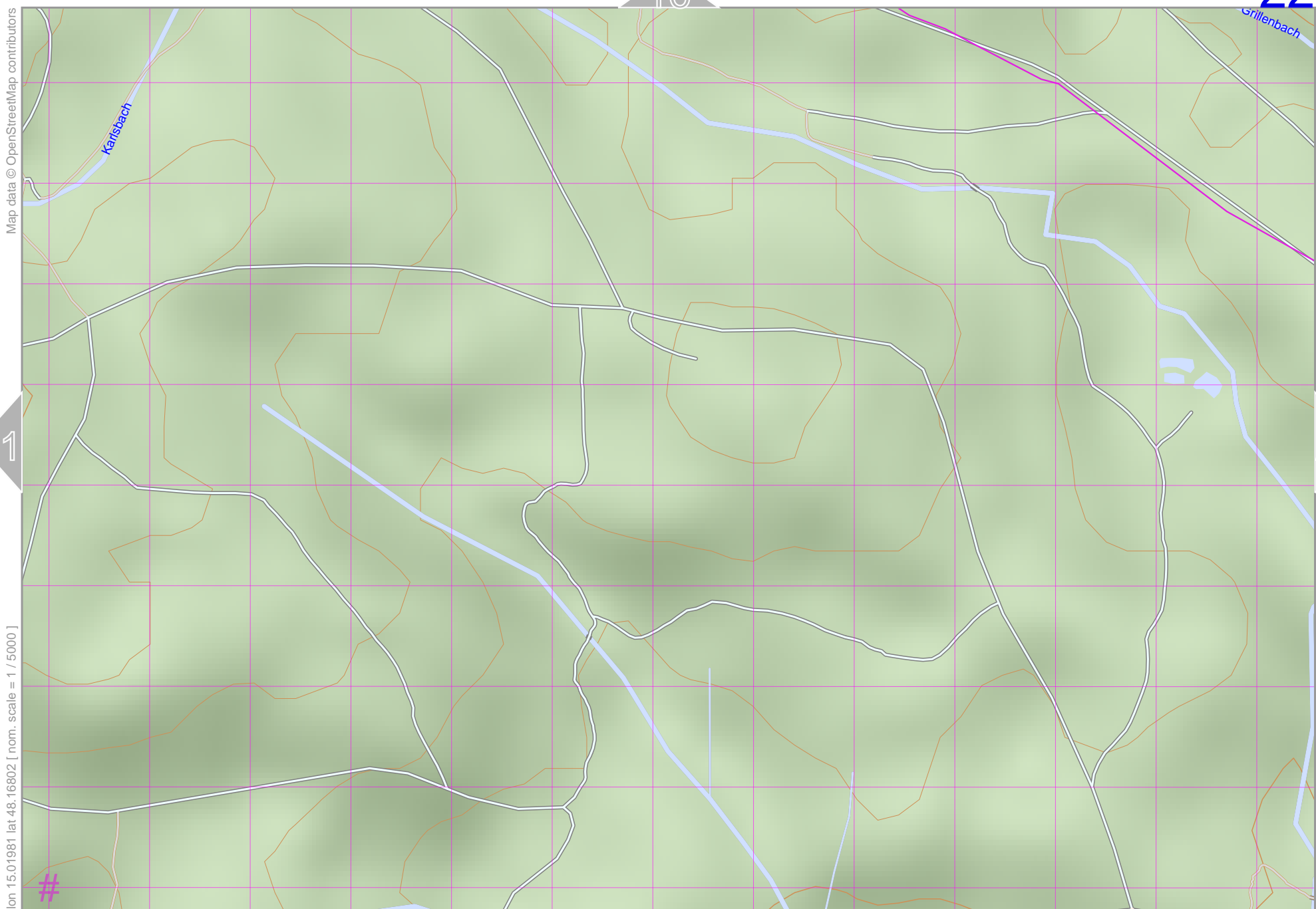
# UTM: 33 U easting 500.30 km northing 5335.00 km  
 UTM-Grid-width = 100m  
 Contour interval = 20m

# Waldbrandkarte Ybbs 2022

22

16

lon 15.03709 lat 48.17611



Map data © OpenStreetMap contributors

21

23

lon 15.01981 lat 48.16802 [ nom. scale = 1 / 5000 ]

20220826\_141817\_Waldbrandkarte\_Ybbs\_2022\_15.0364\_48.1756\_313.pdf

# UTM: 33 U easting 501.50 km northing 5335.00 km  
 UTM-Grid-width = 100m  
 Contour interval = 20m

28

# Waldbrandkarte Ybbs 2022

23

17

lon 15.05370 lat 48.17611

Map data © OpenStreetMap contributors

22

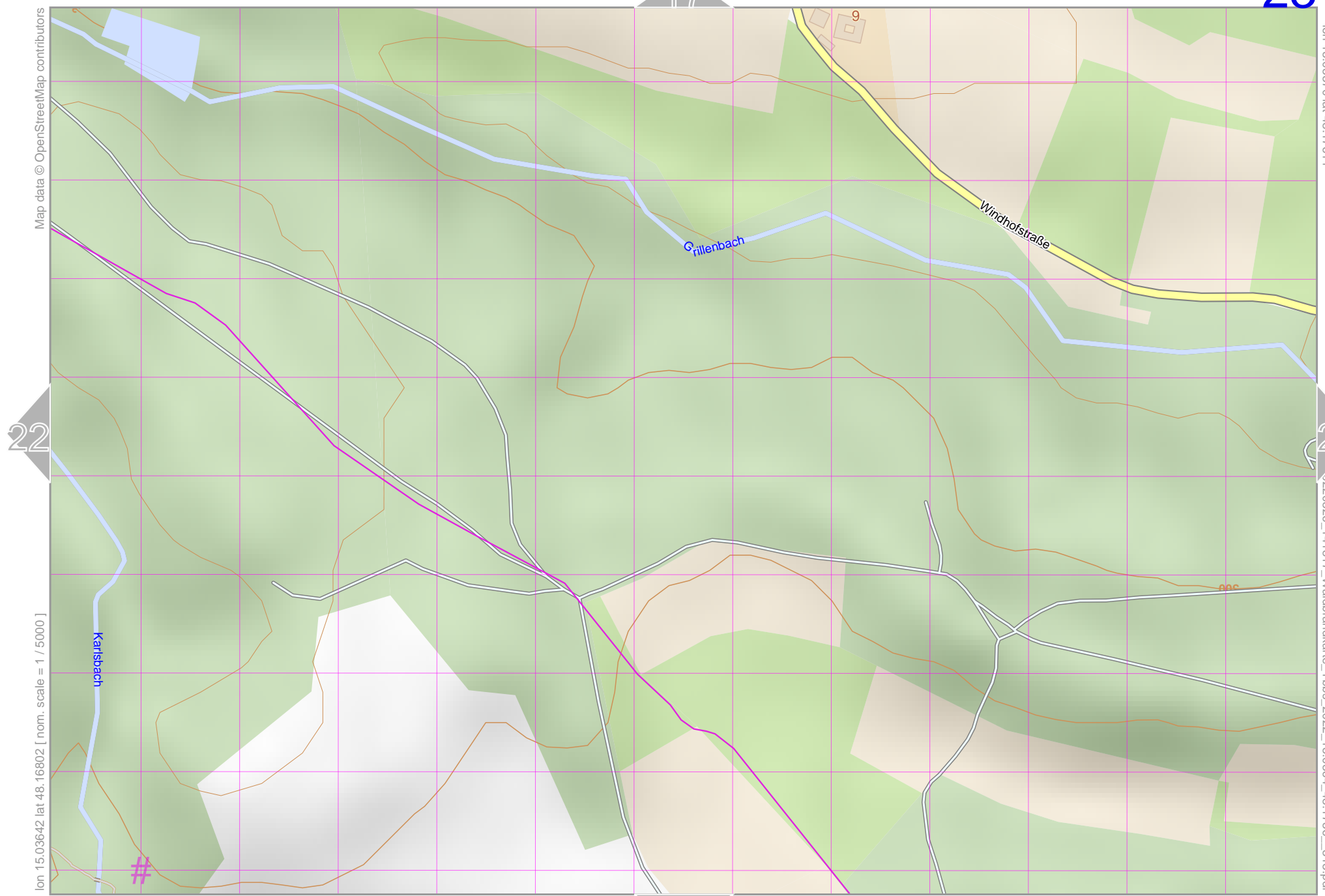
24

lon 15.03642 lat 48.16802 [ nom. scale = 1 / 5000 ]

lon 15.03642 lat 48.16802 [ nom. scale = 1 / 5000 ]

# UTM: 33 U easting 502.80 km northing 5335.00 km  
UTM-Grid-width = 100m  
Contour interval = 20m

29



# Waldbrandkarte Ybbs 2022

24



Map data © OpenStreetMap contributors

lon 15.05303 lat 48.16802 [ nom. scale = 1 / 5000 ]

lon 15.07030 lat 48.17611

20220826\_141817\_Waldbrandkarte\_Ybbs\_2022\_15.0364\_48.1756\_313.pdf

# UTM: 33 U easting 504.00 km northing 5335.00 km  
 UTM-Grid-width = 100m  
 Contour interval = 20m

30

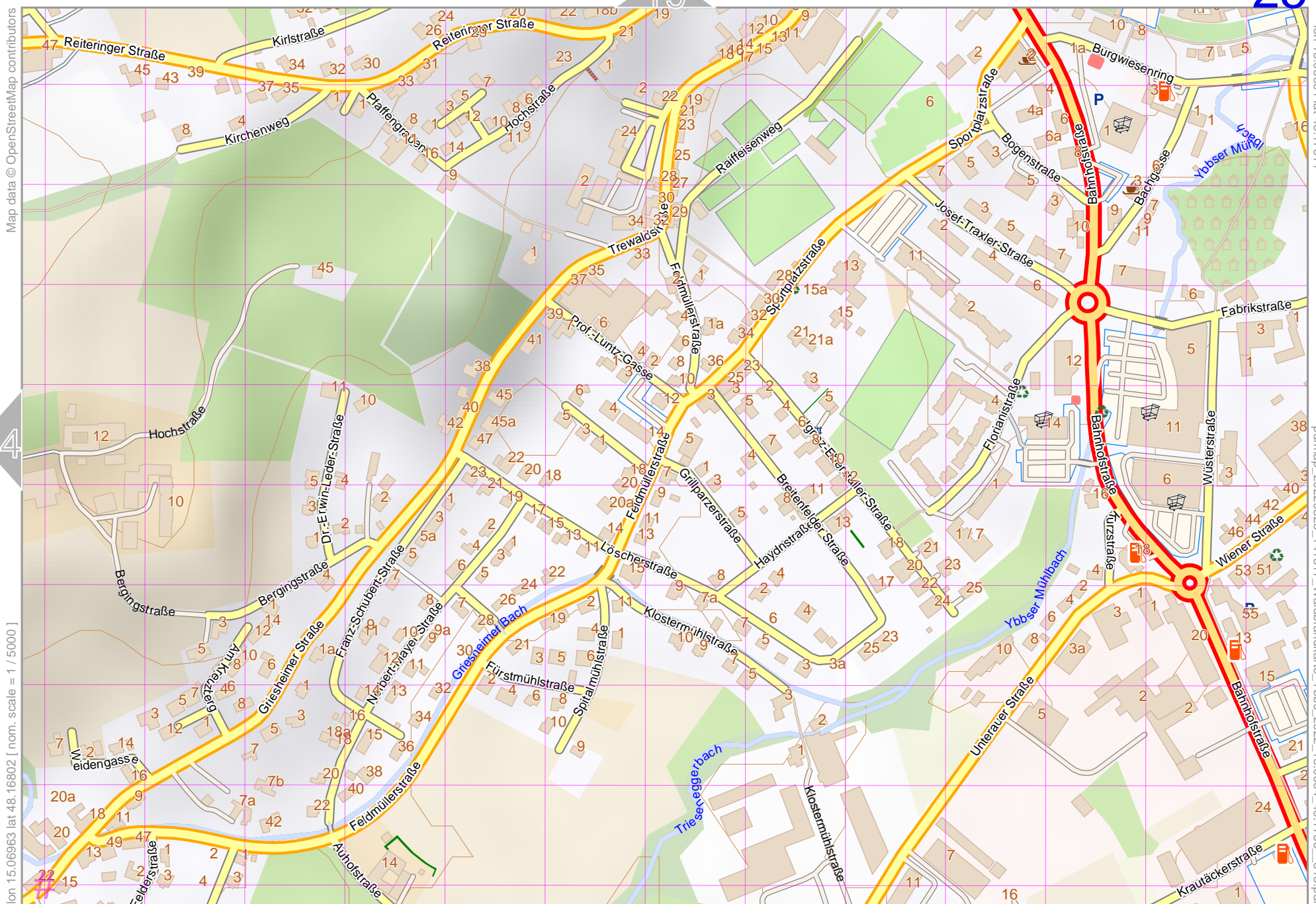
23

25

18



# Waldbrandkarte Ybbs 2022



Map data © OpenStreetMap contributors

lon 15.06963 lat 48.16802 [ nom. scale = 1 / 5000 ]

# UTM: 33 U easting 505.20 km northing 5335.00 km  
 UTM-Grid-width = 100m  
 Contour interval = 20m

lon 15.08691 lat 48.17611

pdfmap\_20220826\_141817\_Waldbrandkarte\_Ybbs\_2022\_15.0364\_48.1756\_313.pdf

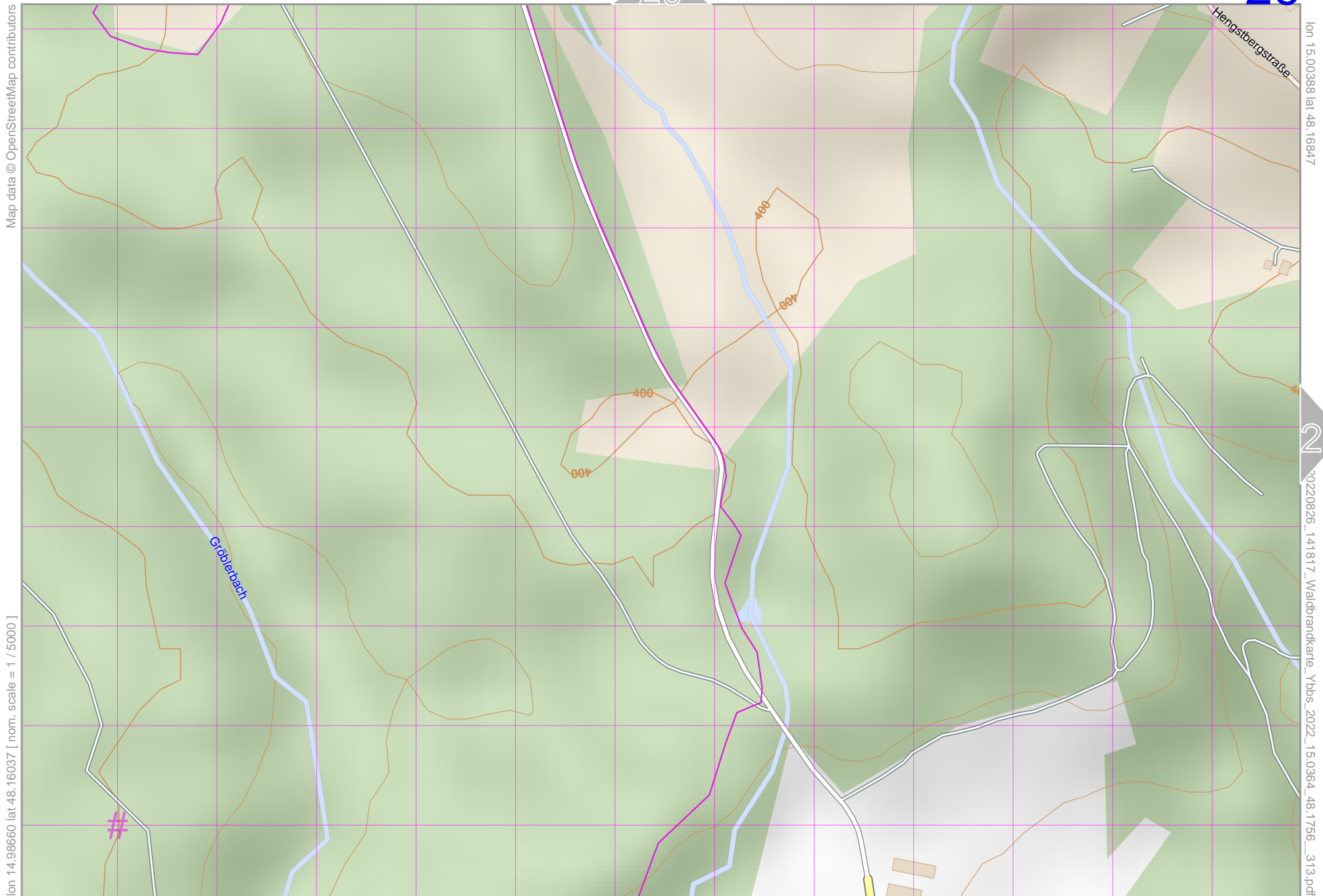
# Waldbrandkarte Ybbs 2022

26

20

27

32



Map data © OpenStreetMap contributors

lon 14.98660 lat 48.16037 [ nom. scale = 1 / 5000 ]

lon 15.00388 lat 48.16847

20220826\_141817\_Waldbrandkarte\_Ybbs\_2022\_15.0364\_48.1756\_313.pdf

# UTM: 33 U easting 499.10 km northing 5334.20 km  
 UTM-Grid-width = 100m  
 Contour interval = 20m

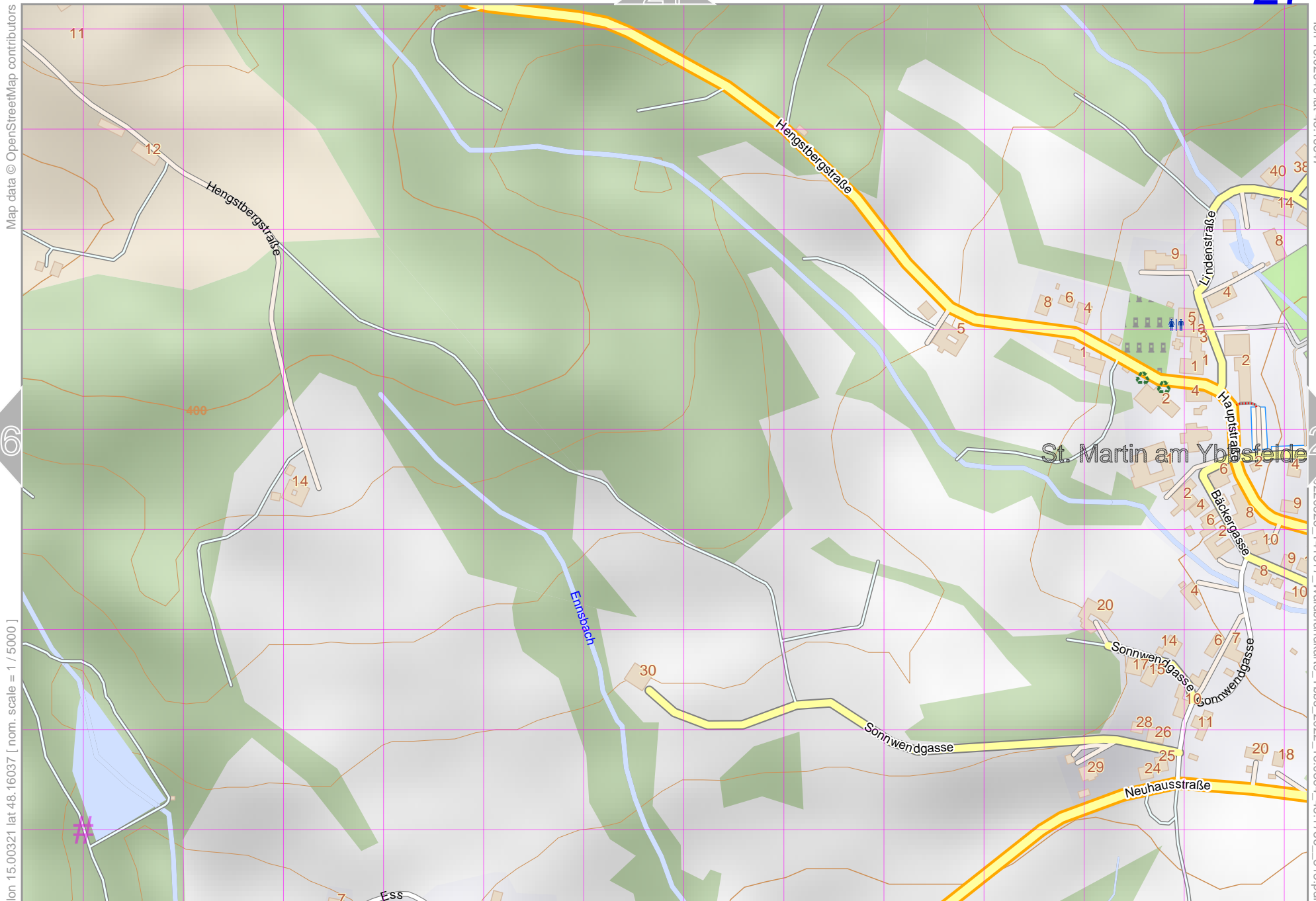
# Waldbrandkarte Ybbs 2022

21

26

28

33



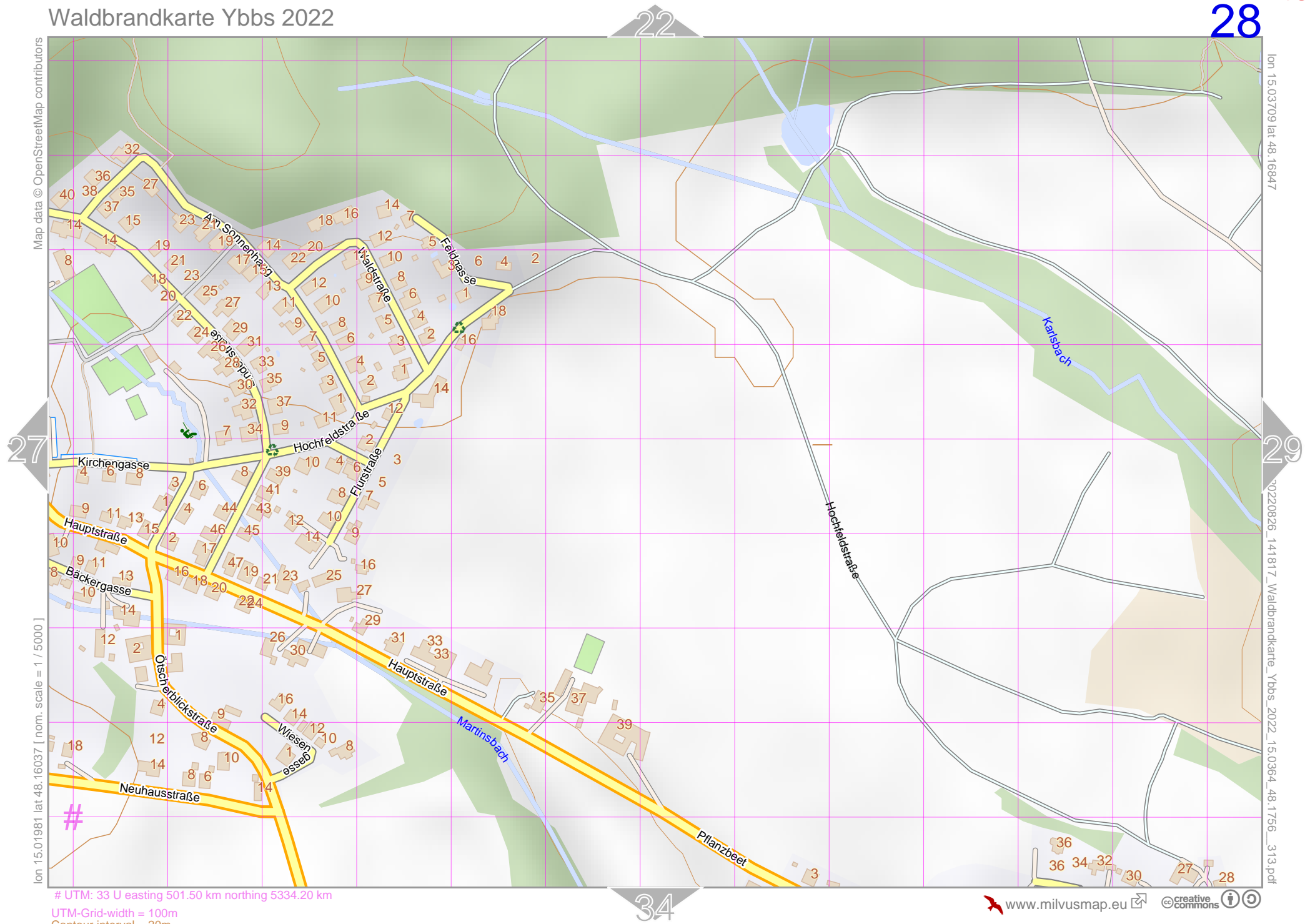
Map data © OpenStreetMap contributors

lon 15.00321 lat 48.16037 [ nom. scale = 1 / 5000 ]

lon 15.02049 lat 48.16847  
20220826\_141817\_Waldbrandkarte\_Ybbs\_2022\_15.0364\_48.1756\_313.pdf

# UTM: 33 U easting 500.30 km northing 5334.20 km  
 UTM-Grid-width = 100m  
 Contour interval = 20m

# Waldbrandkarte Ybbs 2022



Map data © OpenStreetMap contributors

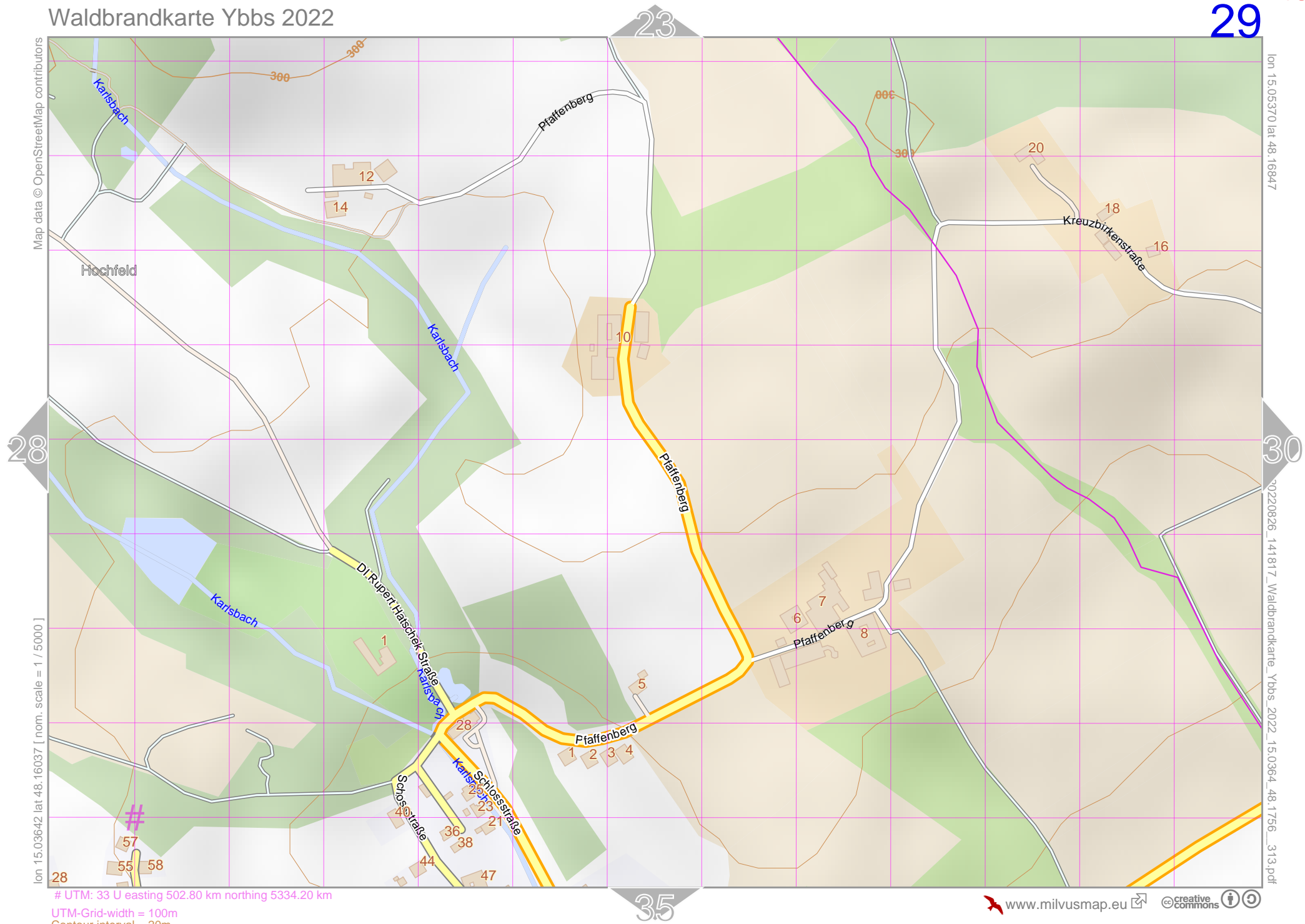
lon 15.01981 lat 48.16037 [ nom. scale = 1 / 5000 ]

# UTM: 33 U easting 501.50 km northing 5334.20 km  
 UTM-Grid-width = 100m  
 Contour interval = 20m

lon 15.03709 lat 48.16847

20220826\_141817\_Waldbrandkarte\_Ybbs\_2022\_15.0364\_48.1756\_313.pdf

# Waldbrandkarte Ybbs 2022



Map data © OpenStreetMap contributors

lon 15.03642 lat 48.16037 [ nom. scale = 1 / 5000 ]

lon 15.05370 lat 48.16847

20220826\_141817\_Waldbrandkarte\_Ybbs\_2022\_15.0364\_48.1756\_313.pdf

# UTM: 33 U easting 502.80 km northing 5334.20 km  
 UTM-Grid-width = 100m  
 Contour interval = 20m

# Waldbrandkarte Ybbs 2022

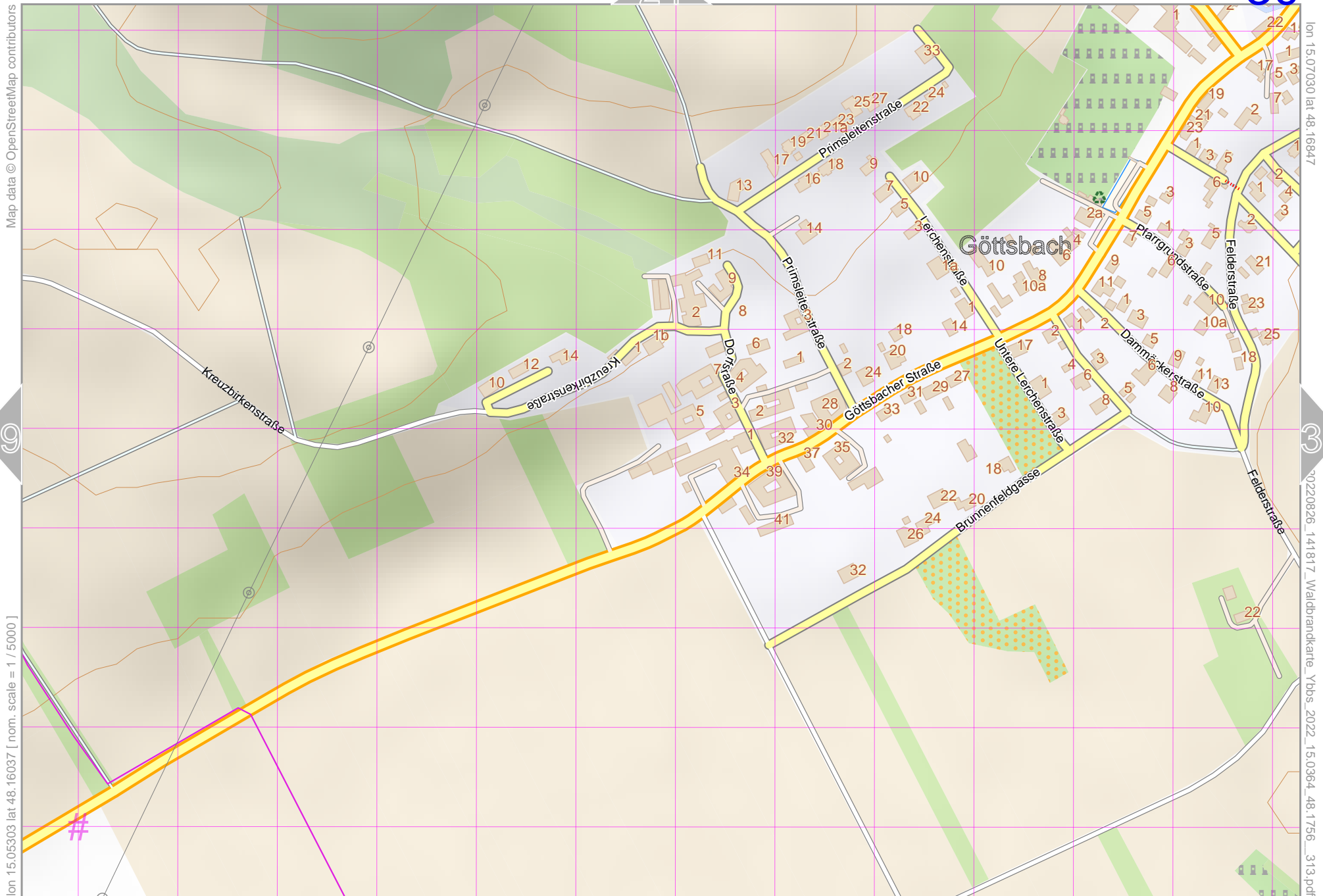
30

24

29

31

36



Map data © OpenStreetMap contributors

lon 15.05303 lat 48.16037 [ nom. scale = 1 / 5000 ]

# UTM: 33 U easting 504.00 km northing 5334.20 km  
 UTM-Grid-width = 100m  
 Contour interval = 20m

lon 15.07030 lat 48.16947  
20220826\_141817\_Waldbrandkarte\_Ybbs\_2022\_15.0364\_48.1756\_313.pdf

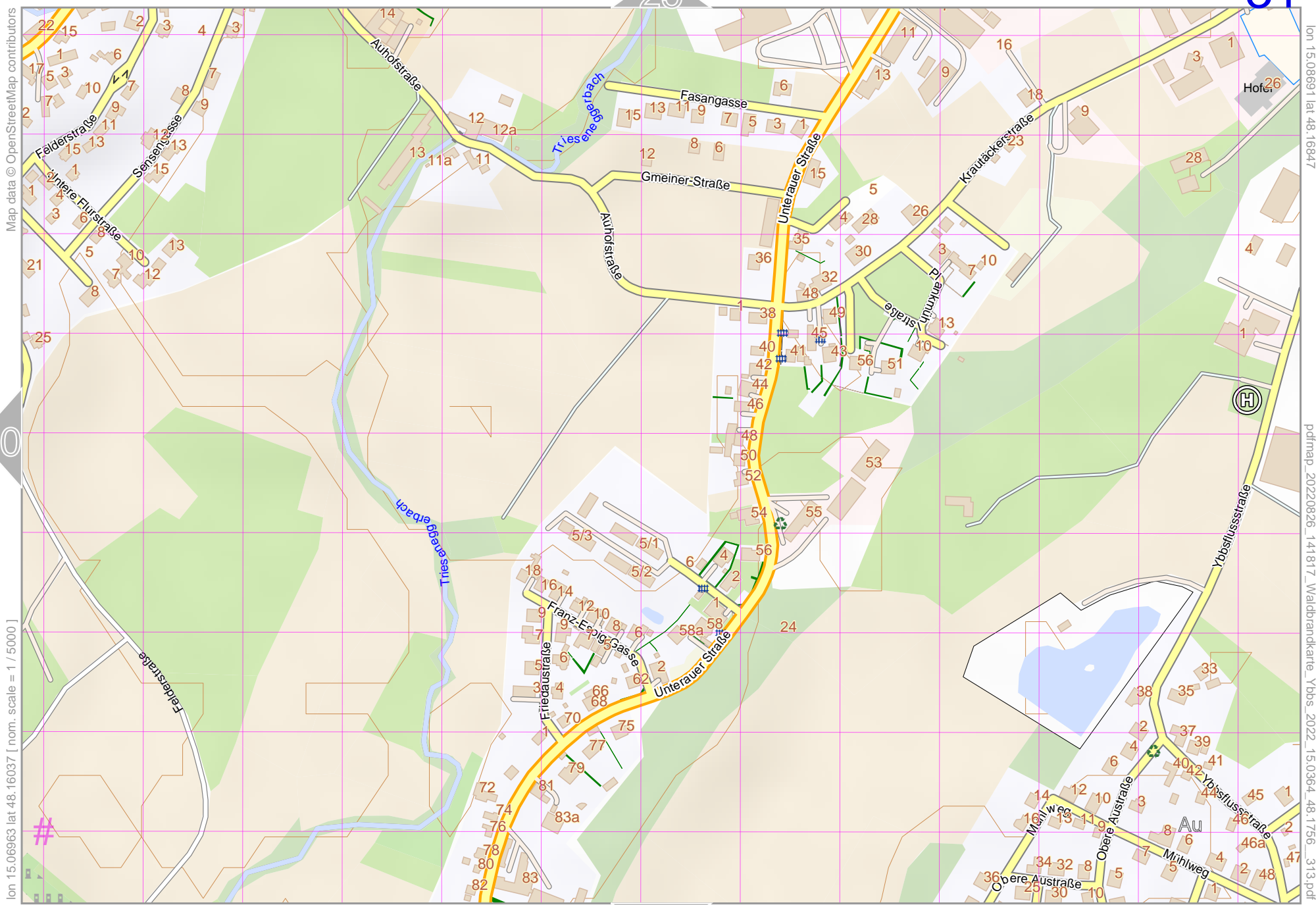
# Waldbrandkarte Ybbs 2022

31

30

25

37



Map data © OpenStreetMap contributors

lon 15.06963 lat 48.16037 [ nom. scale = 1 / 5000 ]

lon 15.06963 lat 48.16047

pdfmap, 20220826, 141817\_Waldbrandkarte\_Ybbs\_2022\_15.0364\_48.1756\_313.pdf

# UTM: 33 U easting 505.20 km northing 5334.20 km  
 UTM-Grid-width = 100m  
 Contour interval = 20m

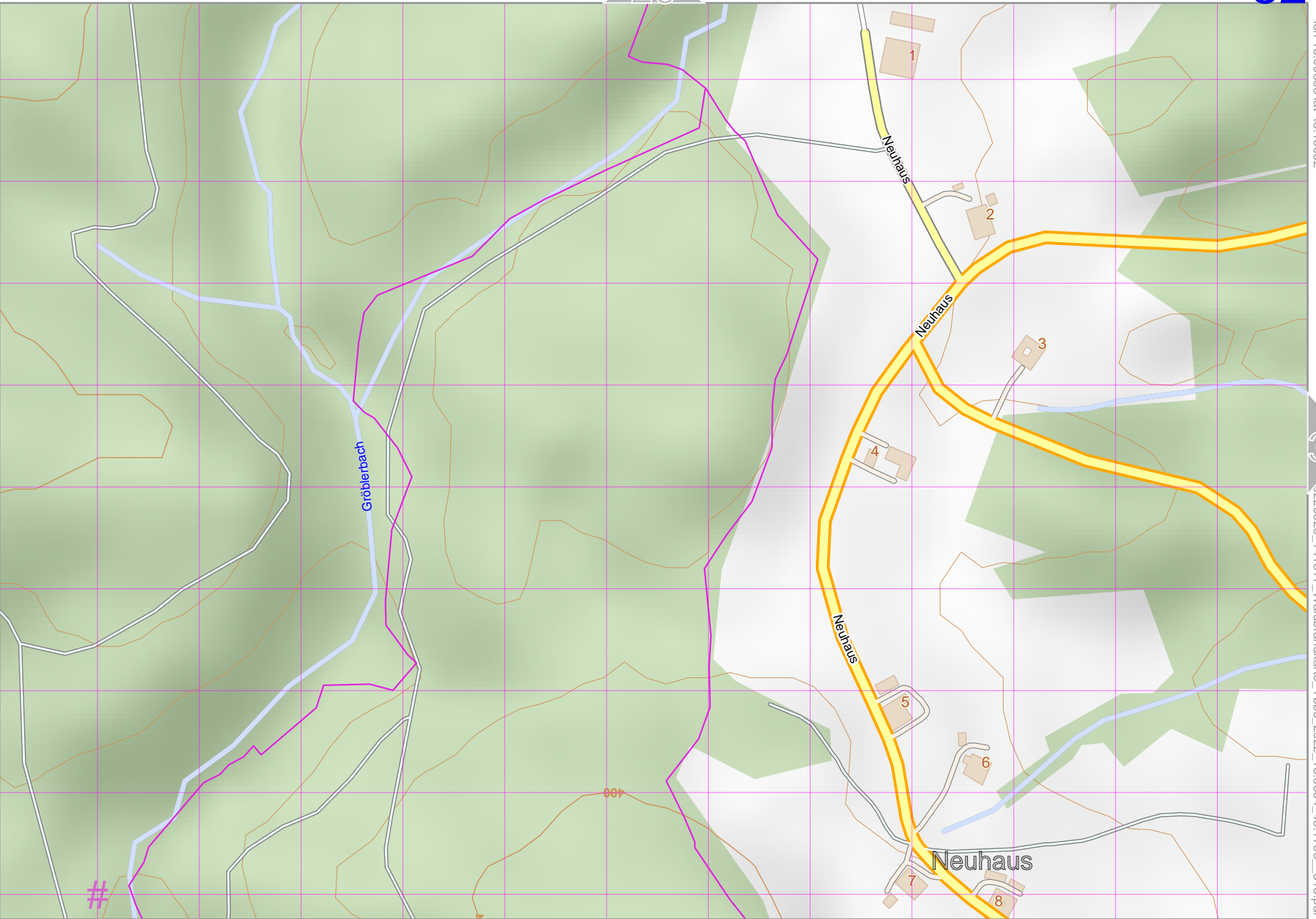
# Waldbrandkarte Ybbs 2022

32

top

Map data © OpenStreetMap contributors

lon 14.98660 lat 48.15273 [ nom. scale = 1 / 5000 ]



lon 15.00388 lat 48.16082

33

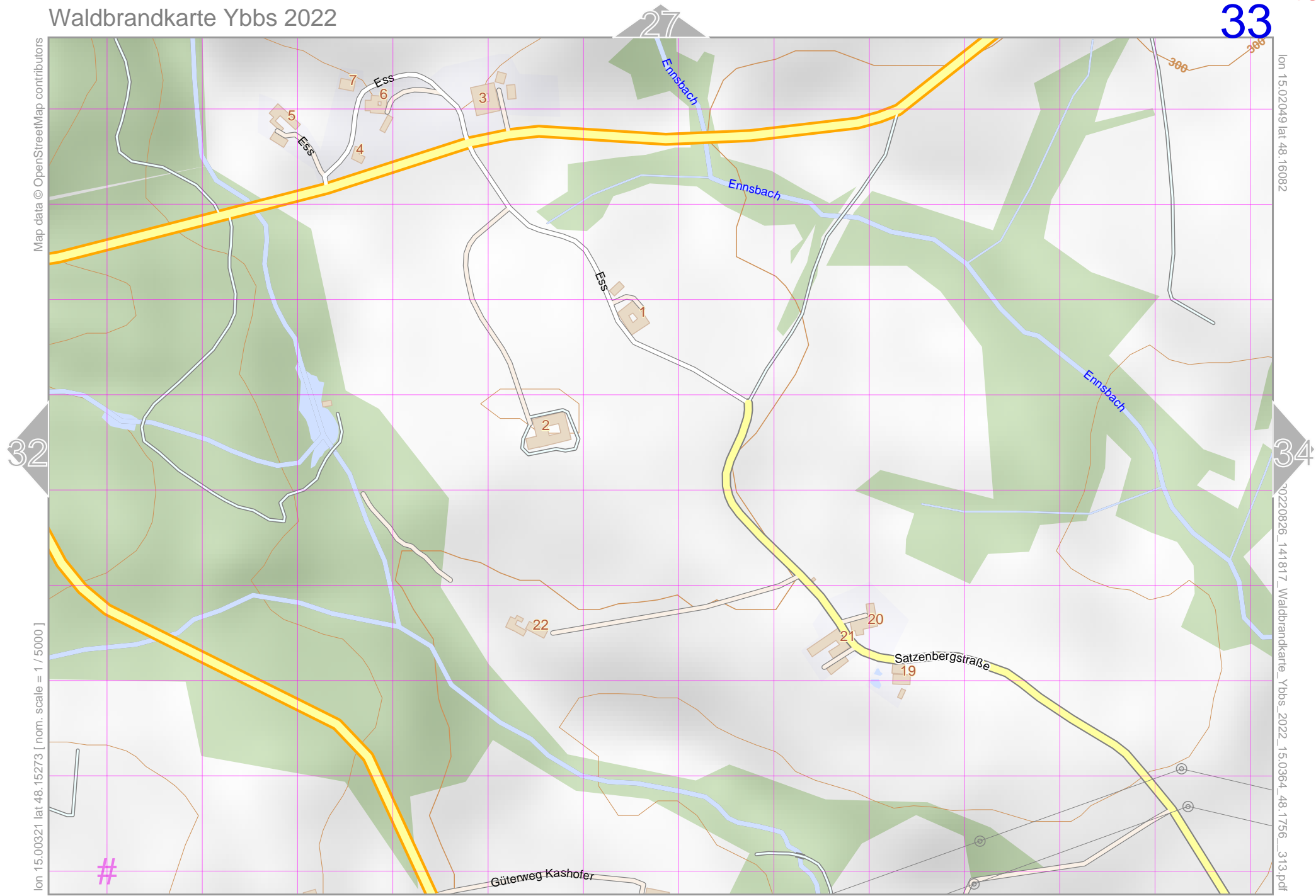
20220826\_141817\_Waldbrandkarte\_Ybbs\_2022\_15.0364\_48.1756\_313.pdf

# UTM: 33 U easting 499.10 km northing 5333.30 km  
UTM-Grid-width = 100m  
Contour interval = 20m



# Waldbrandkarte Ybbs 2022

33



Map data © OpenStreetMap contributors

lon 15.00321 lat 48.15273 [ nom. scale = 1 / 5000 ]

lon 15.02049 lat 48.16082

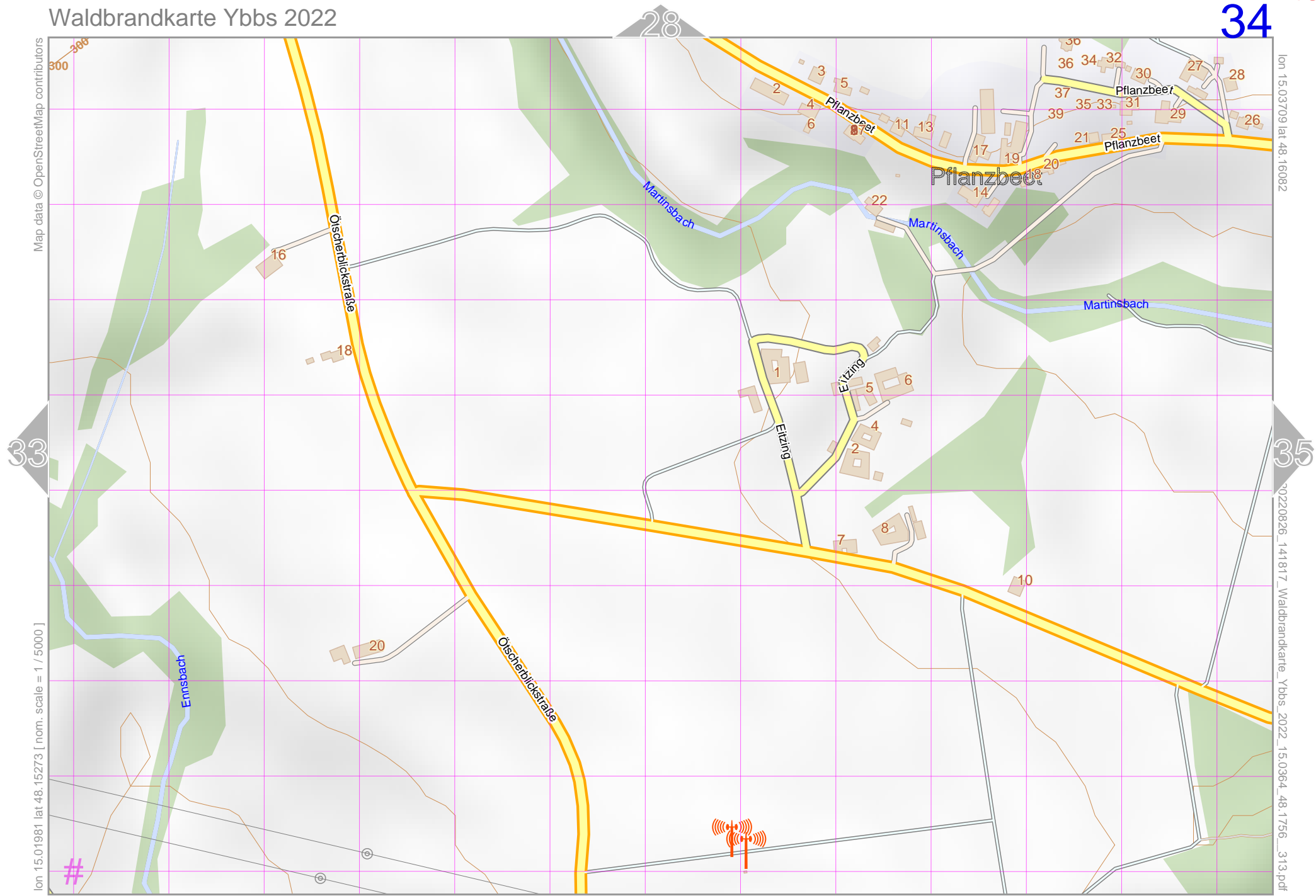
20220826\_141817\_Waldbrandkarte\_Ybbs\_2022\_15.0364\_48.1756\_313.pdf

# UTM: 33 U easting 500.30 km northing 5333.30 km

UTM-Grid-width = 100m

Contour interval = 20m

# Waldbrandkarte Ybbs 2022



Map data © OpenStreetMap contributors

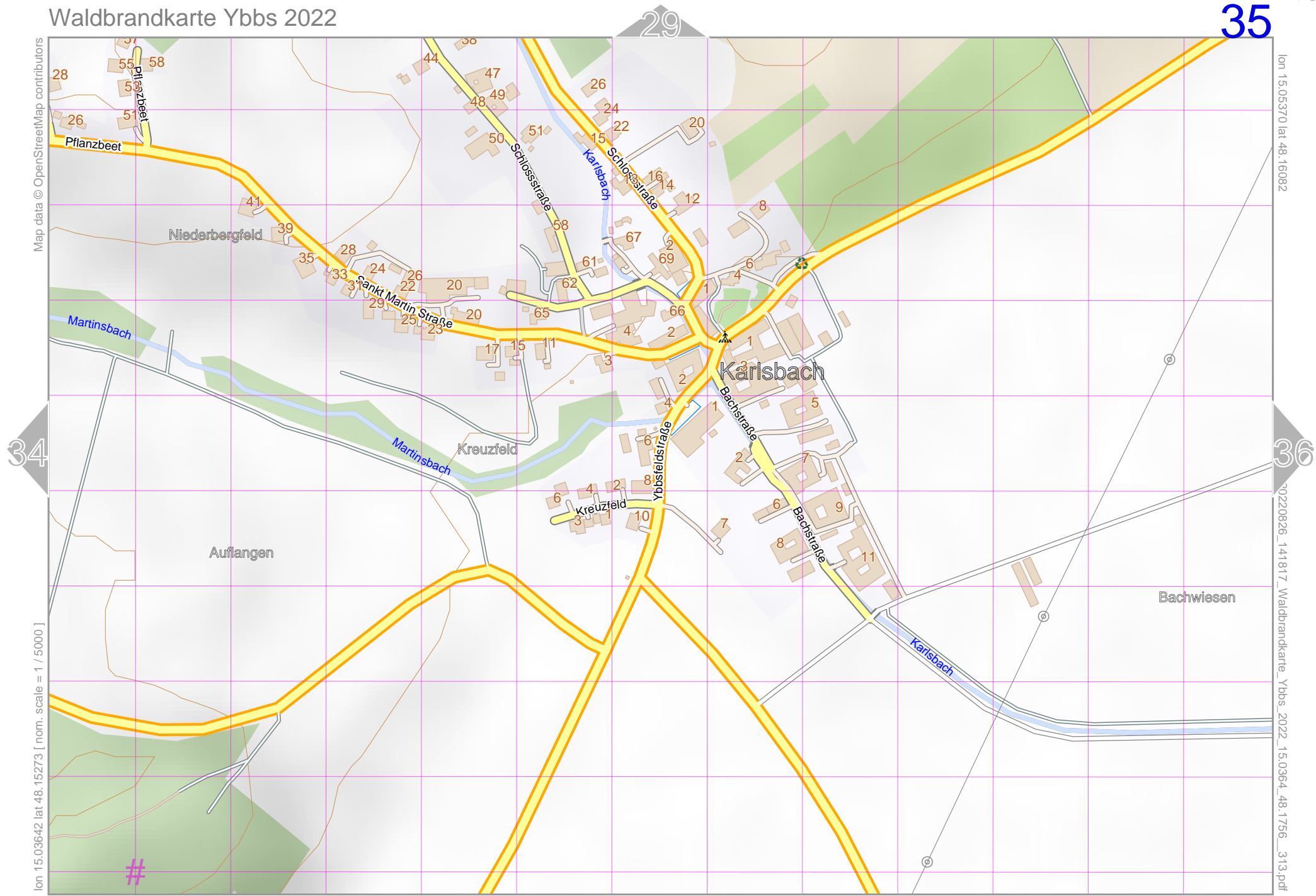
lon 15.01981 lat 48.15273 [ nom. scale = 1 / 5000 ]

lon 15.03709 lat 48.16082

20220826\_141817\_Waldbrandkarte\_Ybbs\_2022\_15.0364\_48.1756\_313.pdf

# UTM: 33 U easting 501.50 km northing 5333.30 km  
 UTM-Grid-width = 100m  
 Contour interval = 20m

# Waldbrandkarte Ybbs 2022



Map data © OpenStreetMap contributors

lon 15.03642 lat 48.15273 [ nom. scale = 1 / 5000 ]

lon 15.05370 lat 48.16082

20220826\_141817\_Waldbrandkarte\_Ybbs\_2022\_15.0364\_48.1756\_313.pdf

# UTM: 33 U easting 502.80 km northing 5333.30 km  
 UTM-Grid-width = 100m  
 Contour interval = 20m

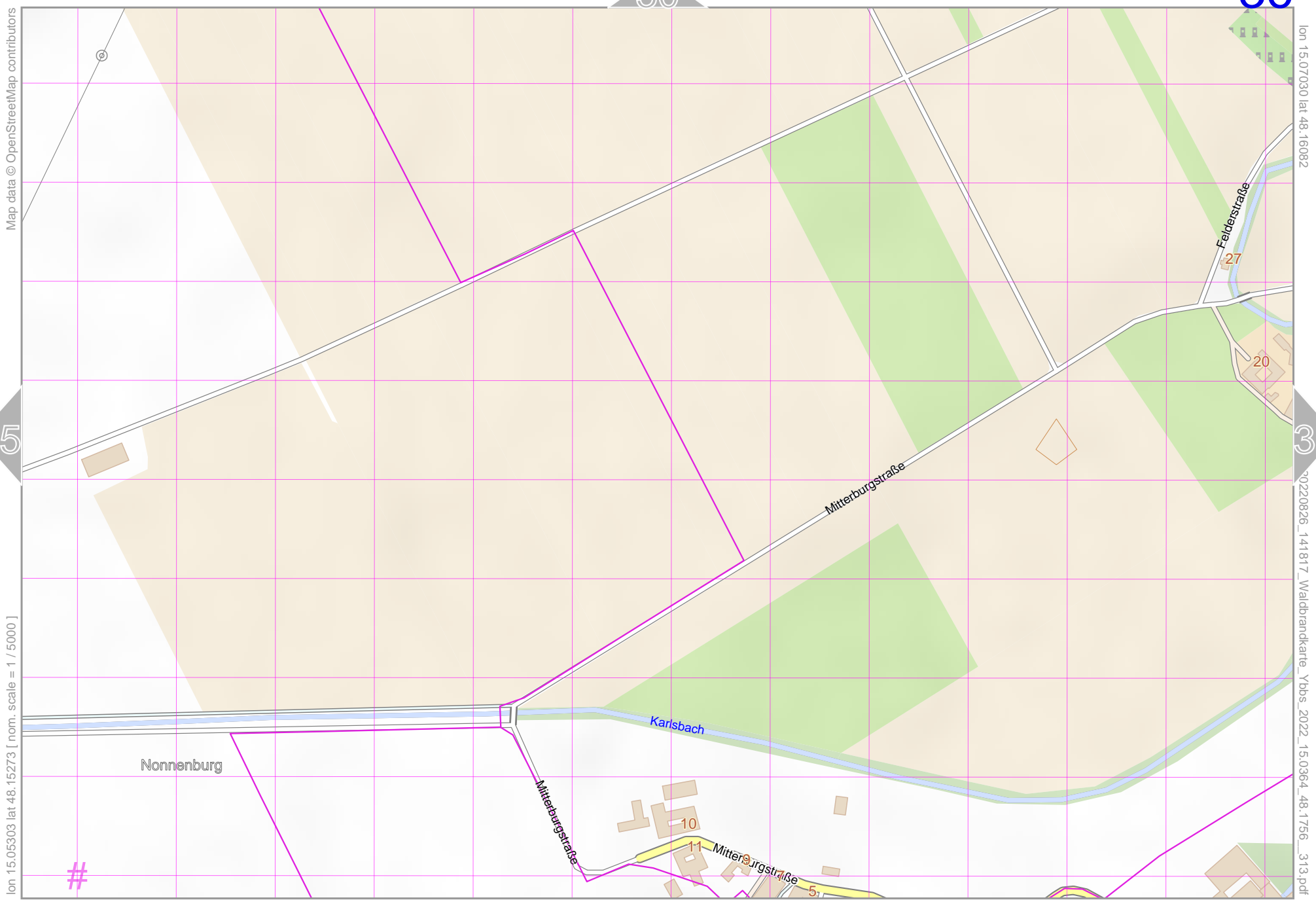
# Waldbrandkarte Ybbs 2022

36

30

35

37



lon 15.05303 lat 48.15273 [ nom. scale = 1 / 50000 ]

lon 15.07030 lat 48.16082  
20220826\_141817\_Waldbrandkarte\_Ybbs\_2022\_15.0364\_48.1756\_313.pdf

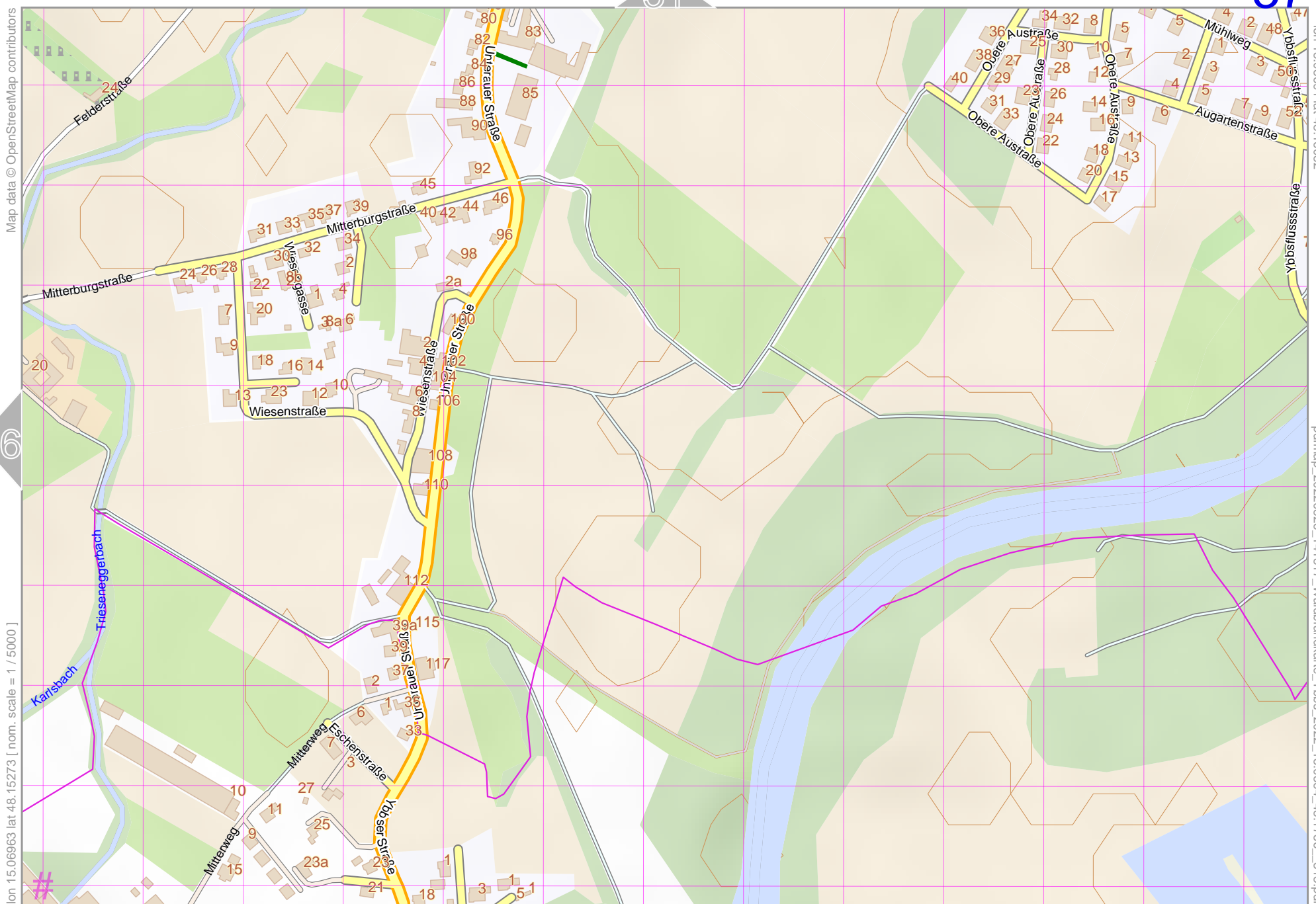
# UTM: 33 U easting 504.00 km northing 5333.30 km  
UTM-Grid-width = 100m  
Contour interval = 20m

# Waldbrandkarte Ybbs 2022

37

31

36



Map data © OpenStreetMap contributors

lon 15.06963 lat 48.15273 [nom. scale = 1 / 50000]

# UTM: 33 U easting 505.20 km northing 5333.30 km

UTM-Grid-width = 100m  
Contour interval = 20m

lon 15.08691 lat 48.16082

pdfmap\_20220826\_141817\_Waldbrandkarte\_Ybbs\_2022\_15.0364\_48.1756\_313.pdf