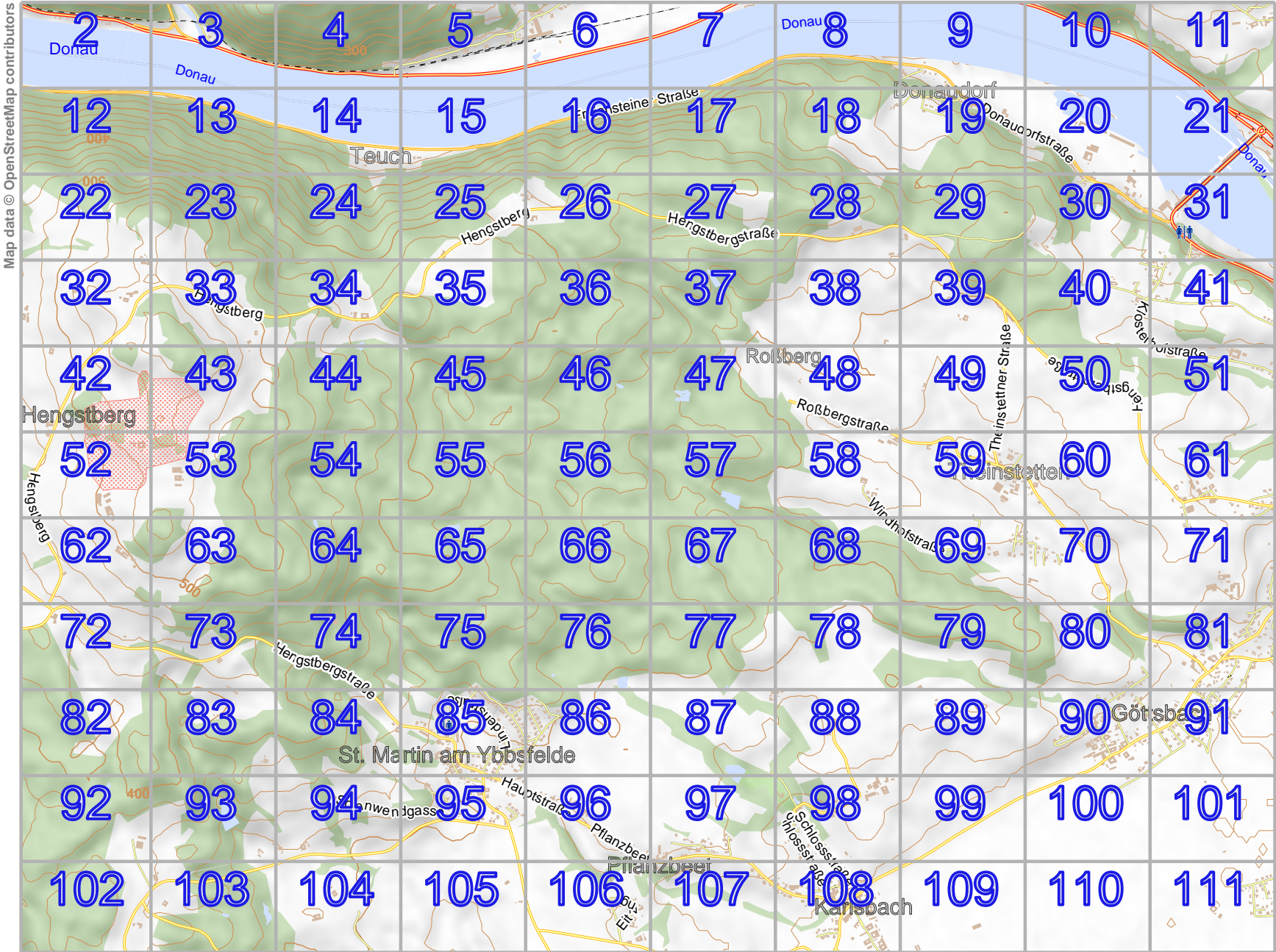


Waldbrandkarte Ybbs 2022

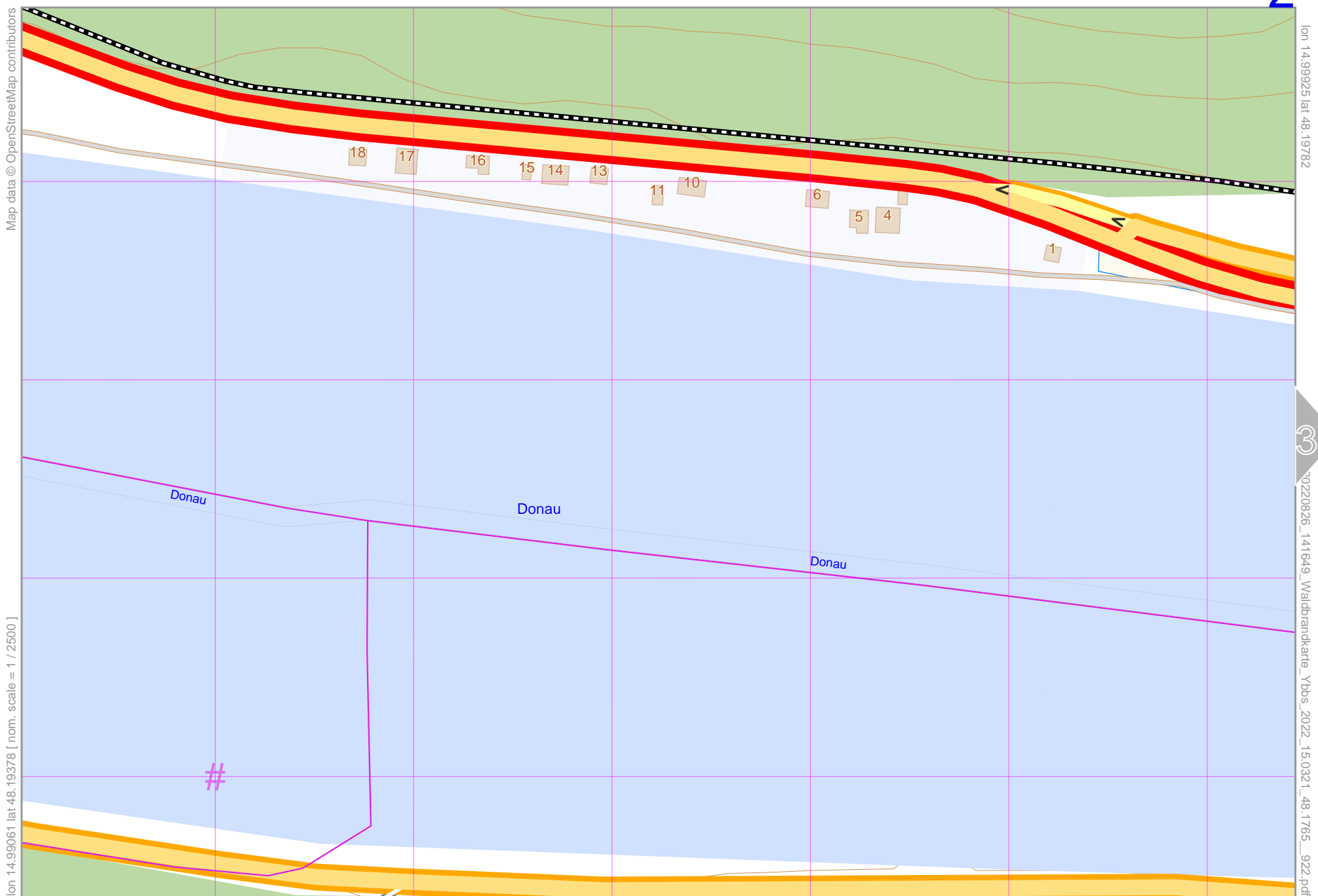
lon 15.07398 lat 48.19782



lon 14.99061 lat 48.15555
[nom. scale = 1 / 27500]

pdfmap_20220826_141649_Waldbrandkarte_Ybbs_2022_15.0321_48.1765_922.pdf

Waldbrandkarte Ybbs 2022



Map data © OpenStreetMap contributors

lon 14.99925 lat 48.19782

lon 14.99061 lat 48.19378 [nom. scale = 1 / 2500]

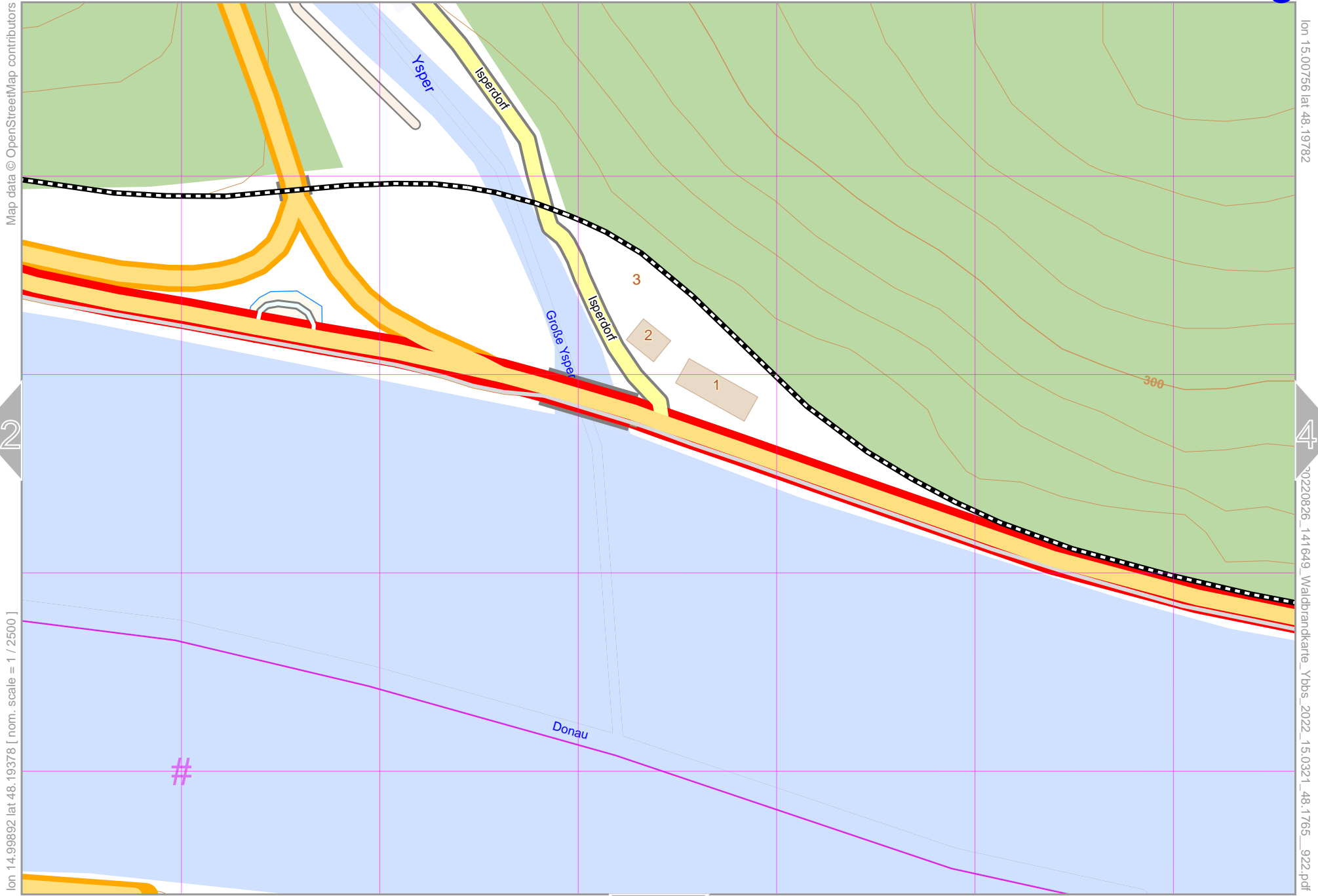


20220826_141649_Waldbrandkarte_Ybbs_2022_15.0321_48.1765_922.pdf

UTM: 33 U easting 499.40 km northing 5337.90 km
 UTM-Grid-width = 100m
 Contour interval = 20m



Waldbrandkarte Ybbs 2022



Map data © OpenStreetMap contributors

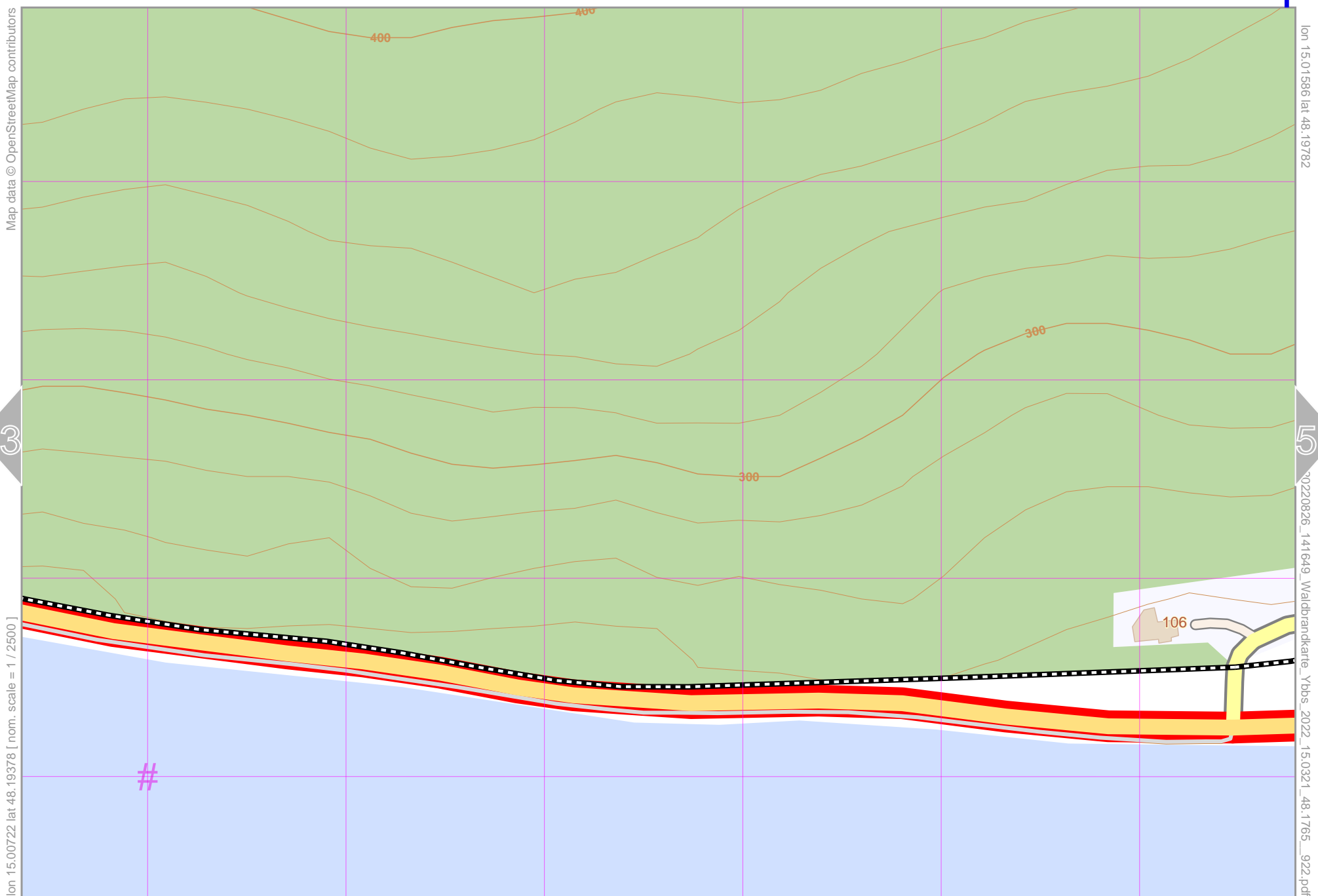
lon 15.00756 lat 48.19782

lon 15.00756 lat 48.19782

lon 14.99892 lat 48.19378 [nom. scale = 1 / 2500]

UTM: 33 U easting 500.00 km northing 5337.90 km
 UTM-Grid-width = 100m
 Contour interval = 20m

Waldbrandkarte Ybbs 2022



Map data © OpenStreetMap contributors

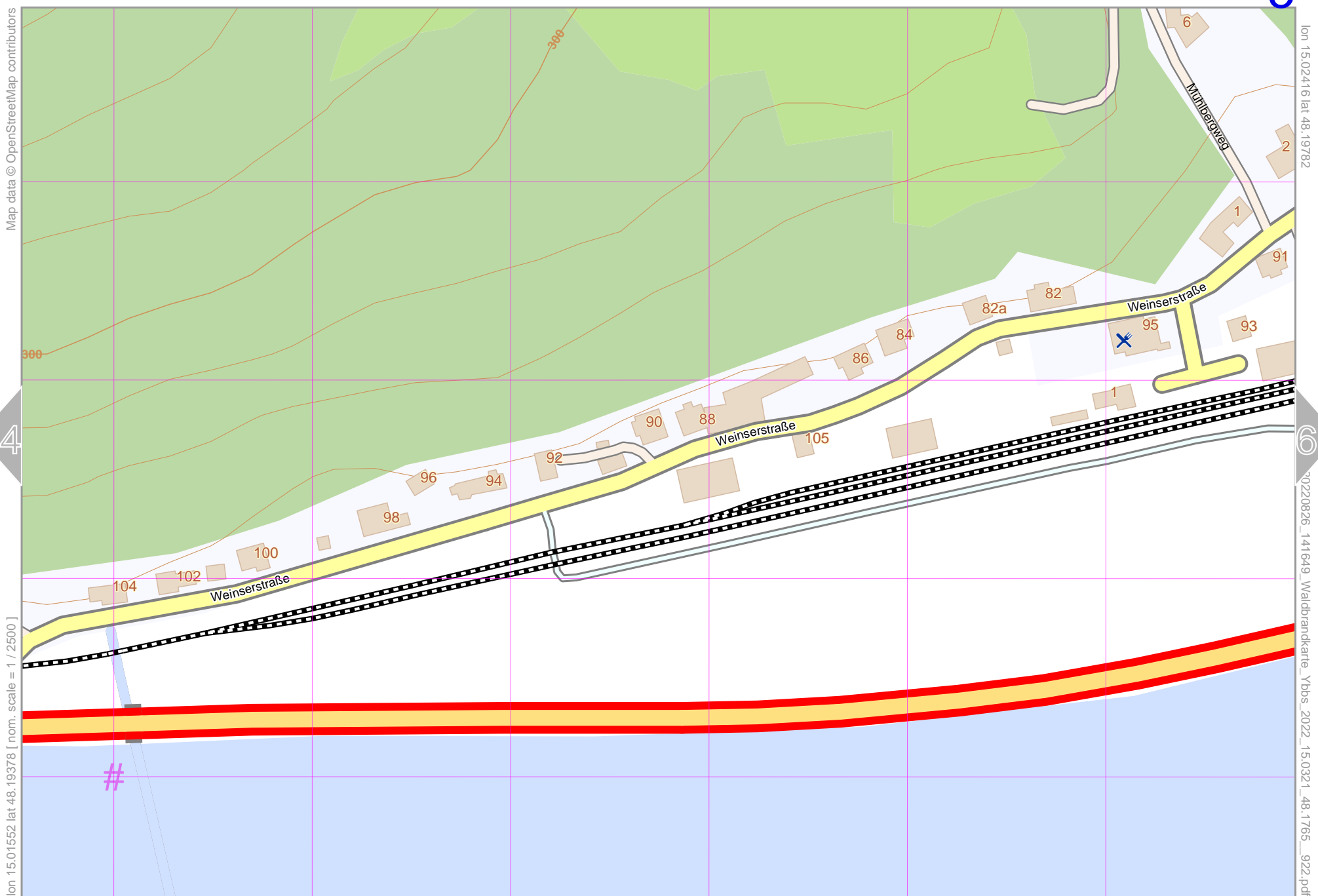
lon 15.01586 lat 48.19782

20220826_141649_Waldbrandkarte_Ybbs_2022_15.0321_48.1765_922.pdf

lon 15.00722 lat 48.19378 [nom. scale = 1 / 2500]

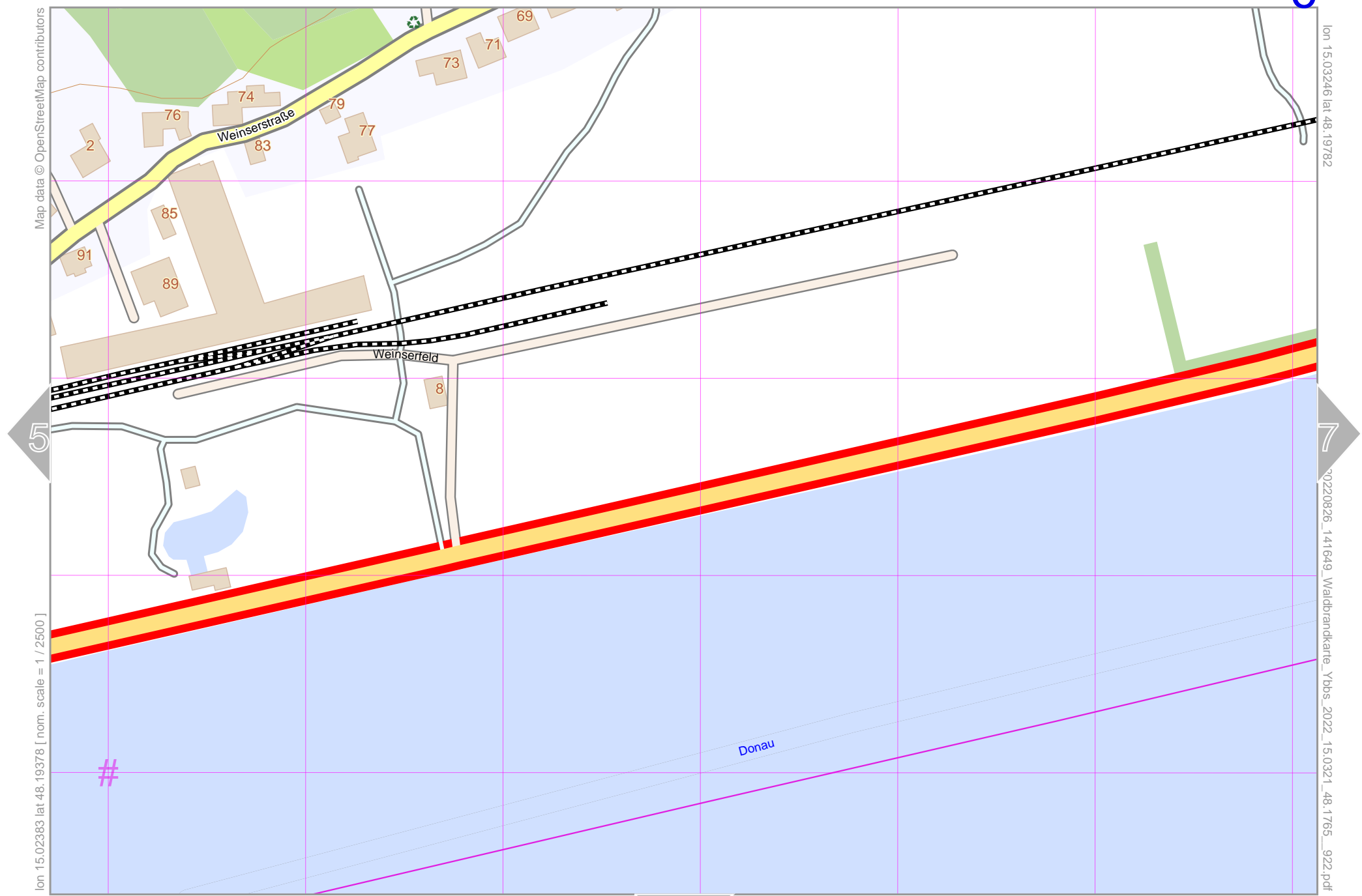
UTM: 33 U easting 500.60 km northing 5337.90 km
 UTM-Grid-width = 100m
 Contour interval = 20m

Waldbrandkarte Ybbs 2022



UTM: 33 U easting 501.20 km northing 5337.90 km
 UTM-Grid-width = 100m
 Contour interval = 20m

Waldbrandkarte Ybbs 2022



Map data © OpenStreetMap contributors

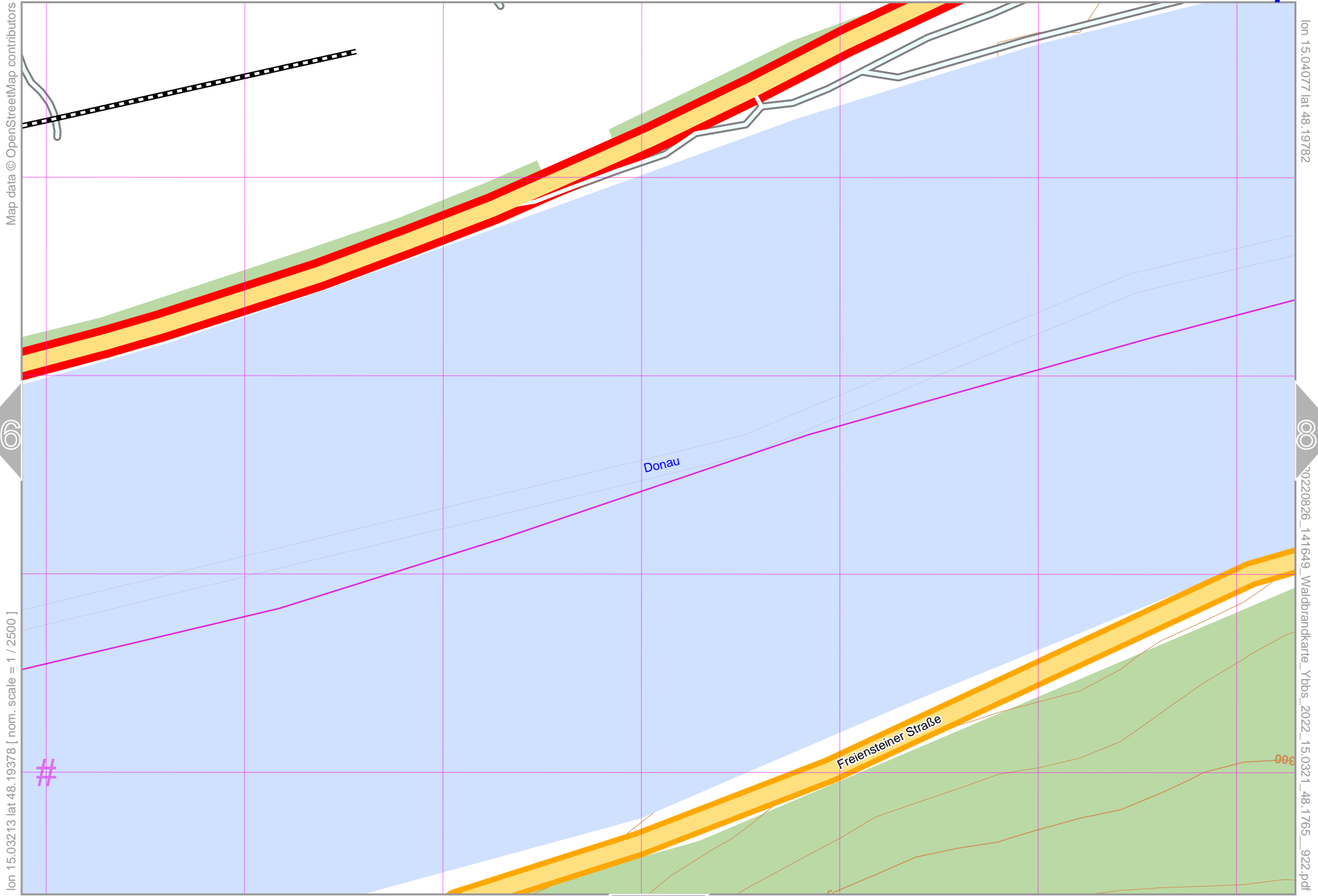
lon 15.02383 lat 48.19378 [nom. scale = 1 / 2500]

lon 15.03246 lat 48.19782

20220826_141649_Waldbrandkarte_Ybbs_2022_15.0321_48.1765_922.pdf

UTM: 33 U easting 501.80 km northing 5337.90 km
 UTM-Grid-width = 100m
 Contour interval = 20m

Waldbrandkarte Ybbs 2022



Map data © OpenStreetMap contributors

lon 15.04077 lat 48.19782

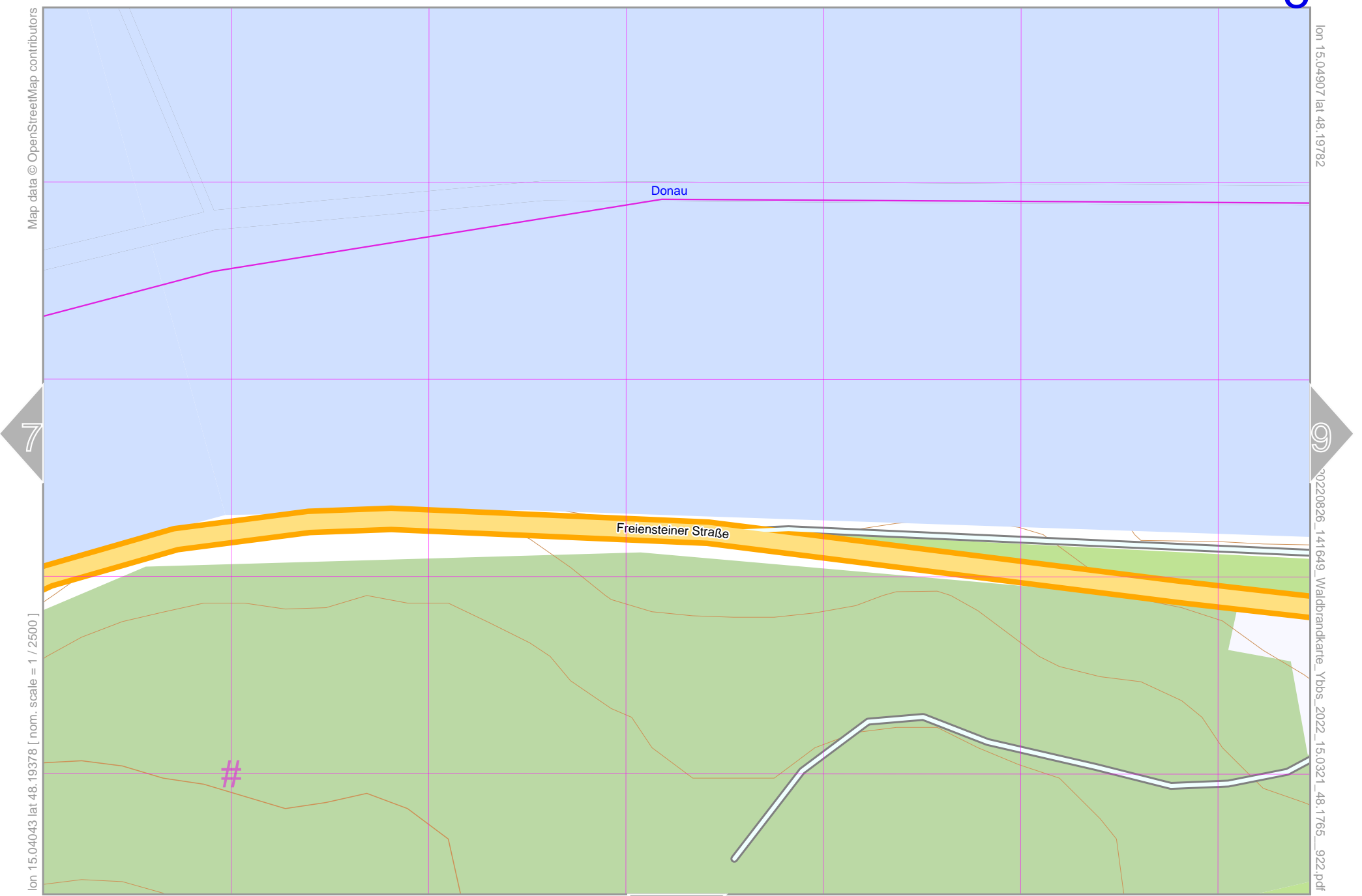
lon 15.03213 lat 48.19378 [nom. scale = 1 / 2500]



20220826_141649_Waldbrandkarte_Ybbs_2022_15.0321_48.1765_922.pdf

UTM: 33 U easting 502.40 km northing 5337.90 km
 UTM-Grid-width = 100m
 Contour interval = 20m

Waldbrandkarte Ybbs 2022



Map data © OpenStreetMap contributors

lon 15.04907 lat 48.19782

7

©

20220826_141649_Waldbrandkarte_Ybbs_2022_15.0321_48.1765_922.pdf

lon 15.04043 lat 48.19378 [nom. scale = 1 / 2500]

Freiensteiner Straße

Donau

#

18

UTM: 33 U easting 503.10 km northing 5337.90 km
UTM-Grid-width = 100m
Contour interval = 20m

Waldbrandkarte Ybbs 2022

Map data © OpenStreetMap contributors

lon 15.05737 lat 48.19782

Donau

Föhrenbach

10

20220826_141649_Waldbrandkarte_Ybbs_2022_15.0321_48.1765_922.pdf

lon 15.04873 lat 48.19378 [nom. scale = 1 / 2500]

Freisteiner Straße

Freisteiner Straße

Freisteiner Straße

17

11

9

19

3

1

Donaudorf

#

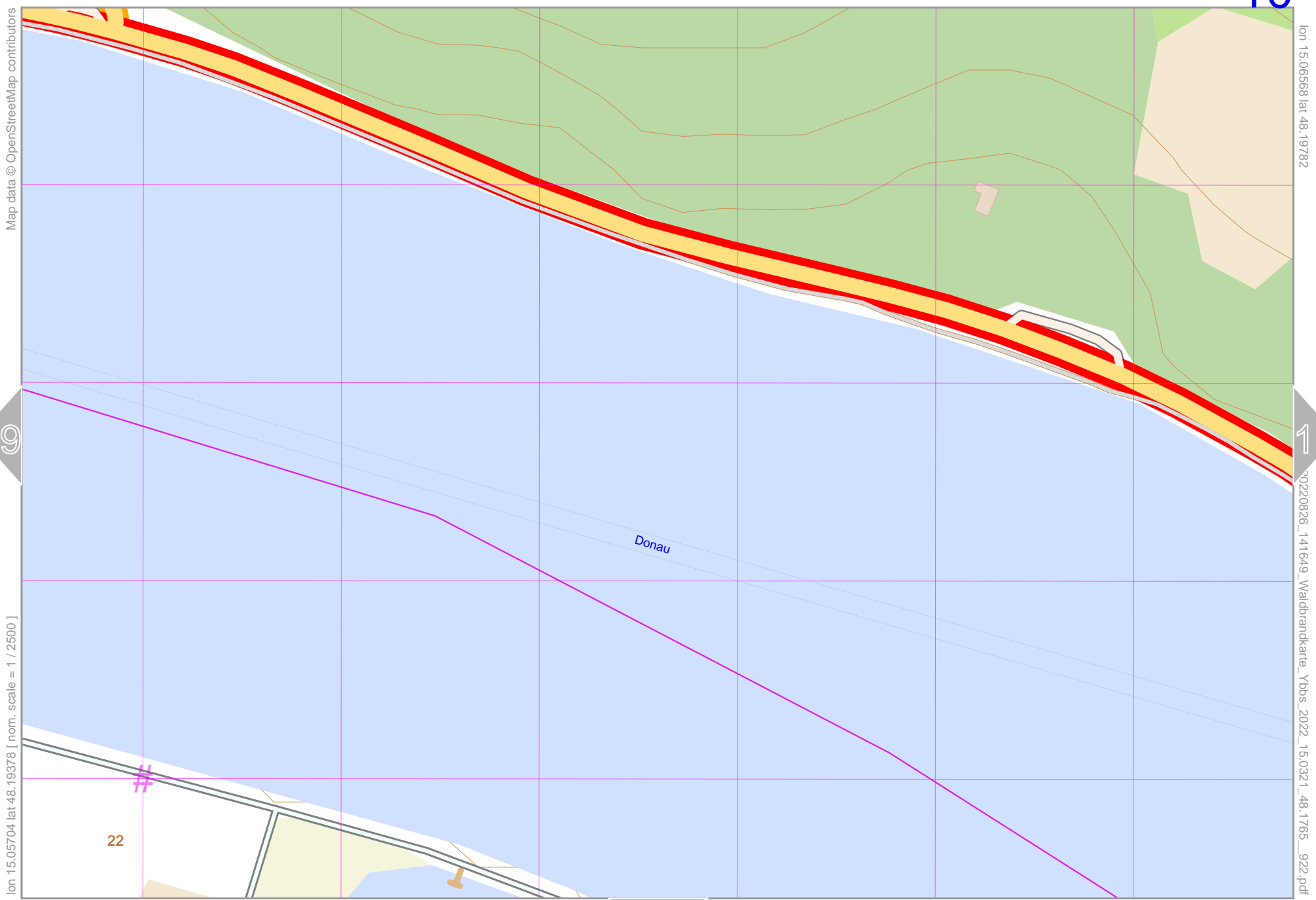
19

UTM: 33 U easting 503.70 km northing 5337.90 km

UTM-Grid-width = 100m

Contour interval = 20m

Waldbrandkarte Ybbs 2022



lon 15.05704 lat 48.19378 [nom. scale = 1 / 2500]

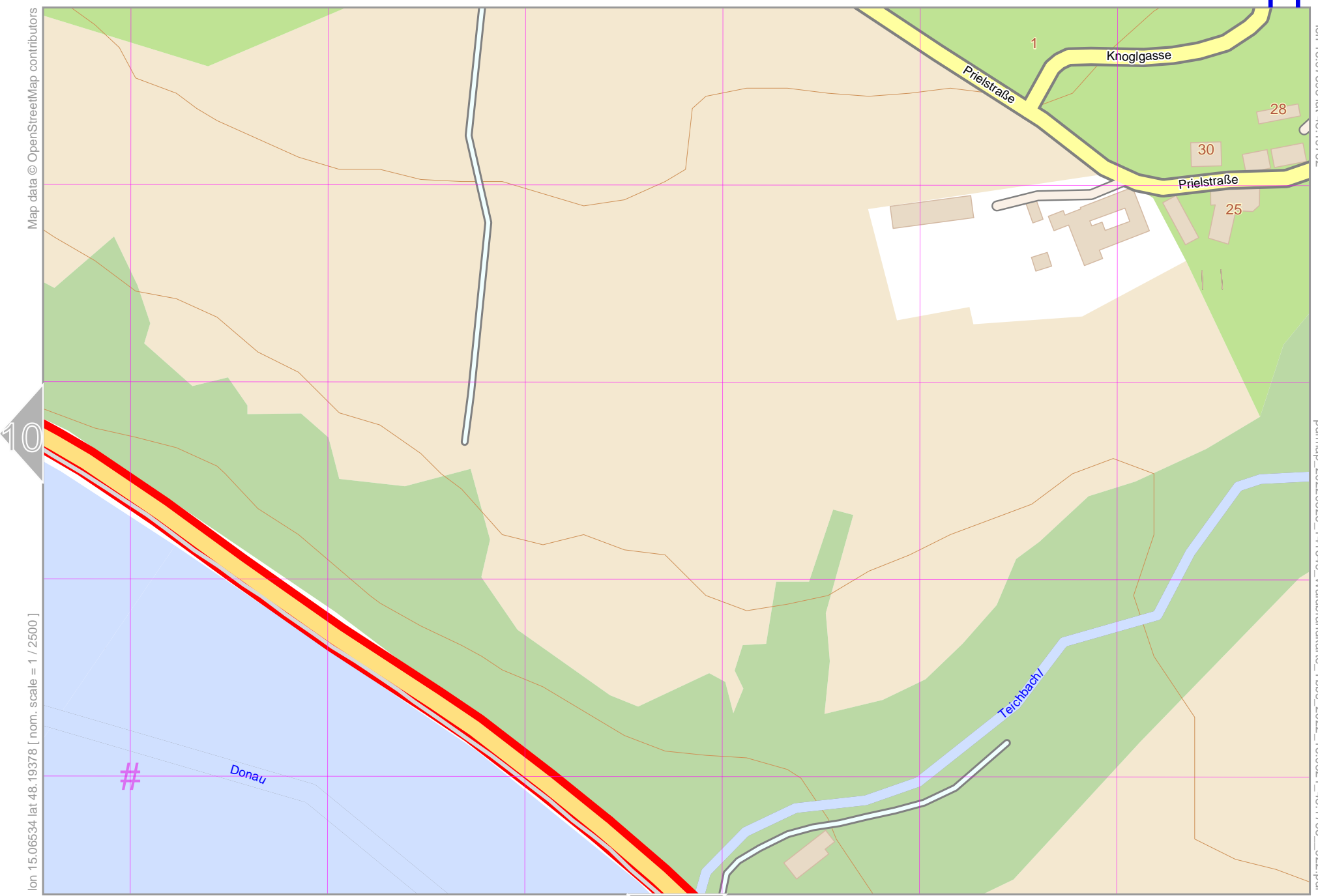
lon 15.06568 lat 48.19782
20220826_141649_Waldbrandkarte_Ybbs_2022_15.0321_48.1765_922.pdf

UTM: 33 U easting 504.30 km northing 5337.90 km
UTM-Grid-width = 100m
Contour interval = 20m

20

Waldbrandkarte Ybbs 2022

11



Map data © OpenStreetMap contributors

lon 15.07398 lat 48.19782

pdfmap_20220826_141649_Waldbrandkarte_Ybbs_2022_15.0321_48.1765_922.pdf

10

lon 15.06534 lat 48.19378 [nom. scale = 1 / 2500]

UTM: 33 U easting 504.90 km northing 5337.90 km

UTM-Grid-width = 100m

Contour interval = 20m

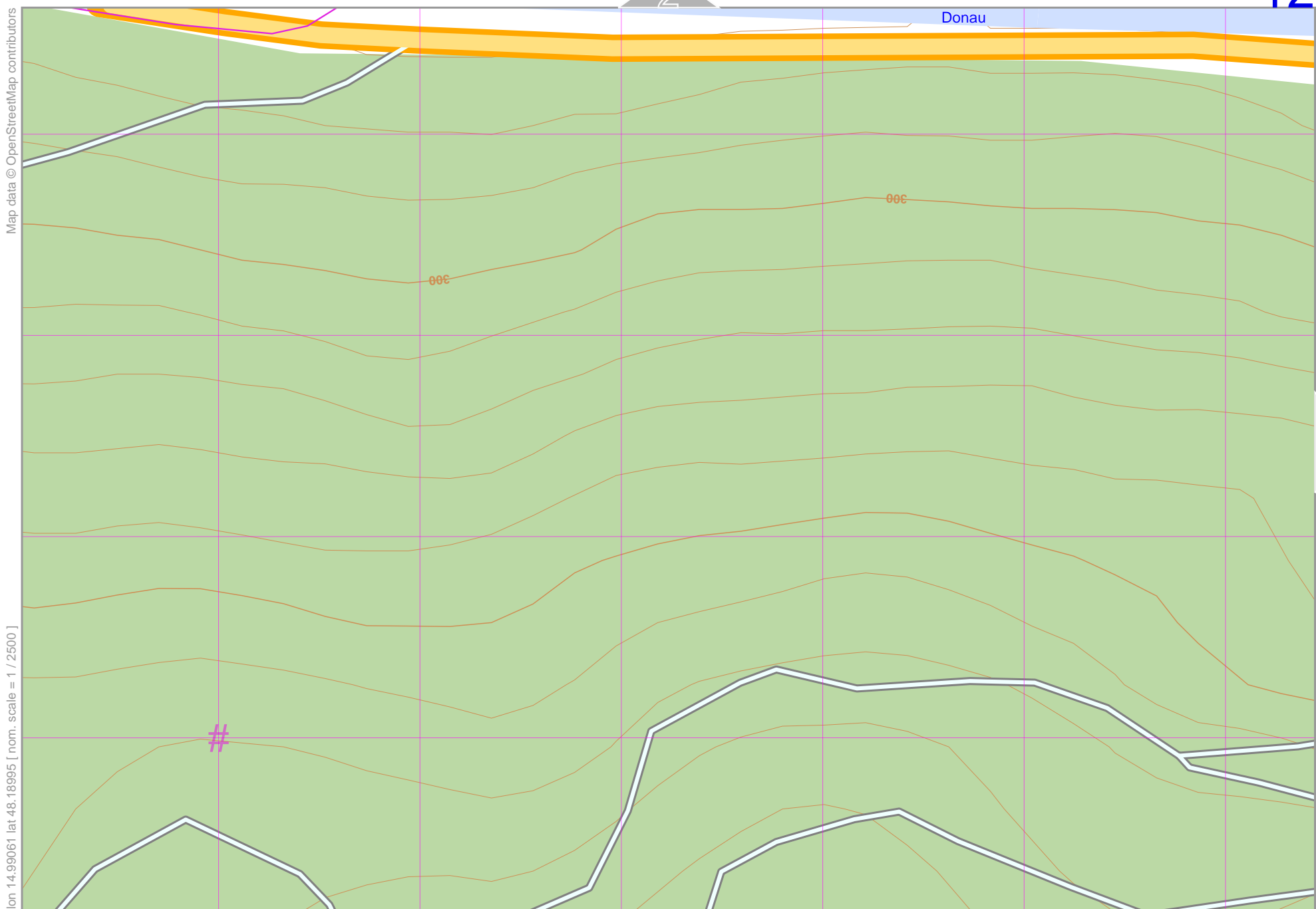
21

Waldbrandkarte Ybbs 2022

2

Donau

lon 14.99925 lat 48.19400



13

lon 14.99925 lat 48.19400

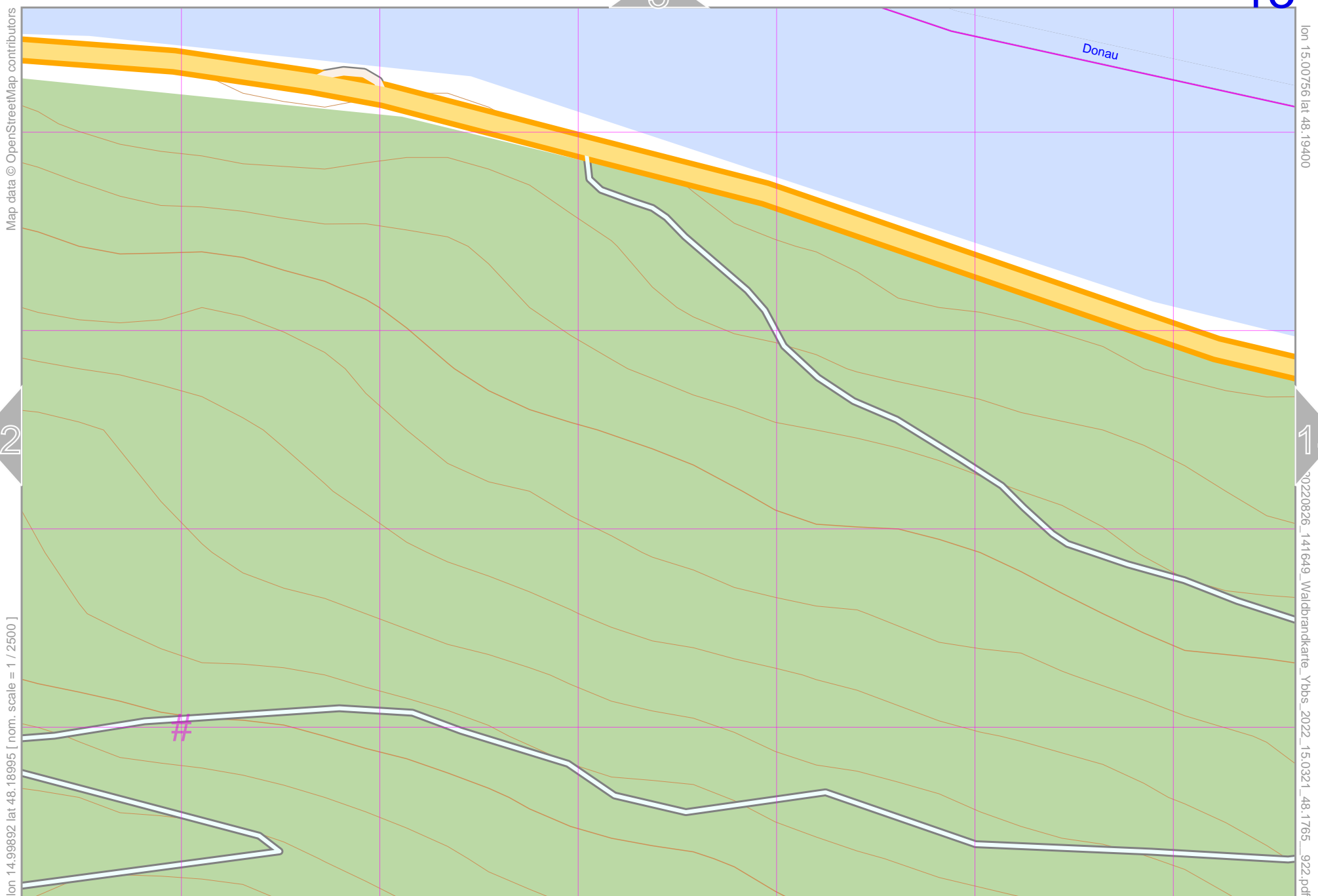
lon 14.99061 lat 48.18995 [nom. scale = 1 / 2500]

UTM: 33 U easting 499.40 km northing 5337.50 km
 UTM-Grid-width = 100m
 Contour interval = 20m

22

Waldbrandkarte Ybbs 2022

3



Map data © OpenStreetMap contributors

lon 15.00756 lat 48.19400

12

14

lon 14.99892 lat 48.18995 [nom. scale = 1 / 2500]

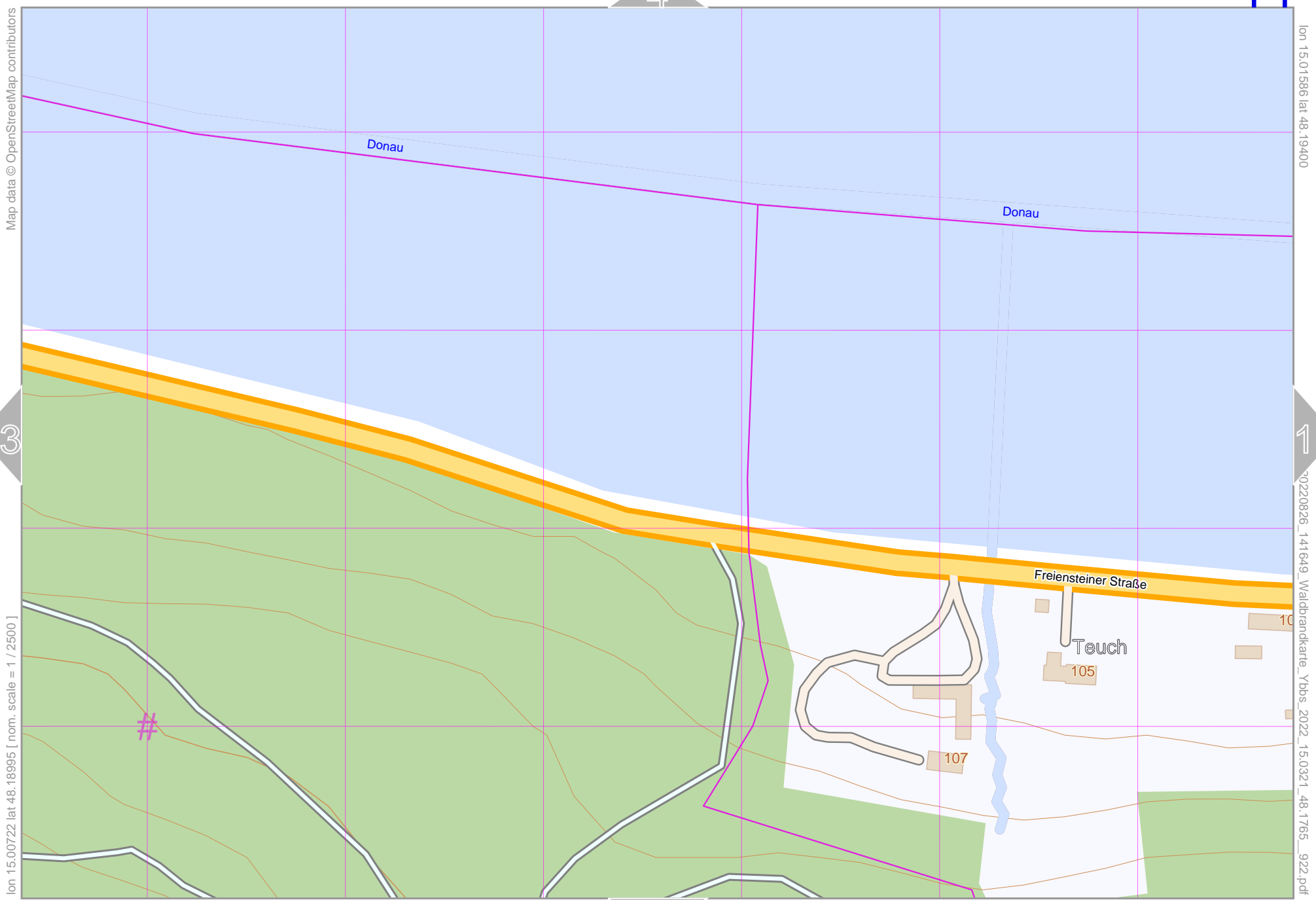
20220826_141649_Waldbrandkarte_Ybbs_2022_15.0321_48.1765_922.pdf

UTM: 33 U easting 500.00 km northing 5337.50 km
 UTM-Grid-width = 100m
 Contour interval = 20m

23

Waldbrandkarte Ybbs 2022

4



Map data © OpenStreetMap contributors

lon 15.01586 lat 48.19400

13

15

lon 15.00722 lat 48.18995 [nom. scale = 1 / 2500]

20220826_141649_Waldbrandkarte_Ybbs_2022_15.0321_48.1765_922.pdf

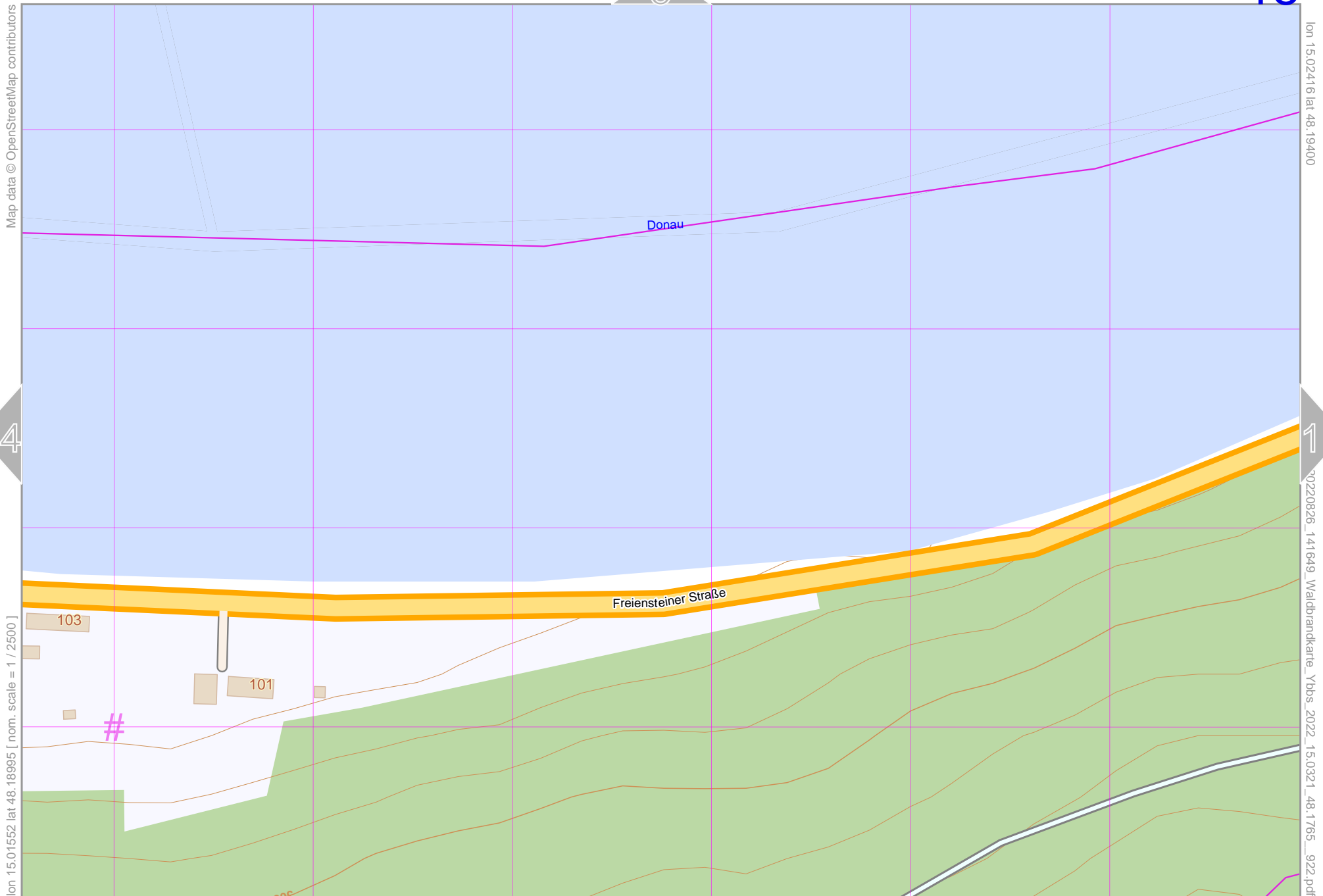
UTM: 33 U easting 500.60 km northing 5337.50 km
 UTM-Grid-width = 100m
 Contour interval = 20m

24

Waldbrandkarte Ybbs 2022

15

5



Map data © OpenStreetMap contributors

lon 15.02416 lat 48.19400

14

16

lon 15.01552 lat 48.18995 [nom. scale = 1 / 2500]

20220826_141649_Waldbrandkarte_Ybbs_2022_15.0321_48.1765_922.pdf

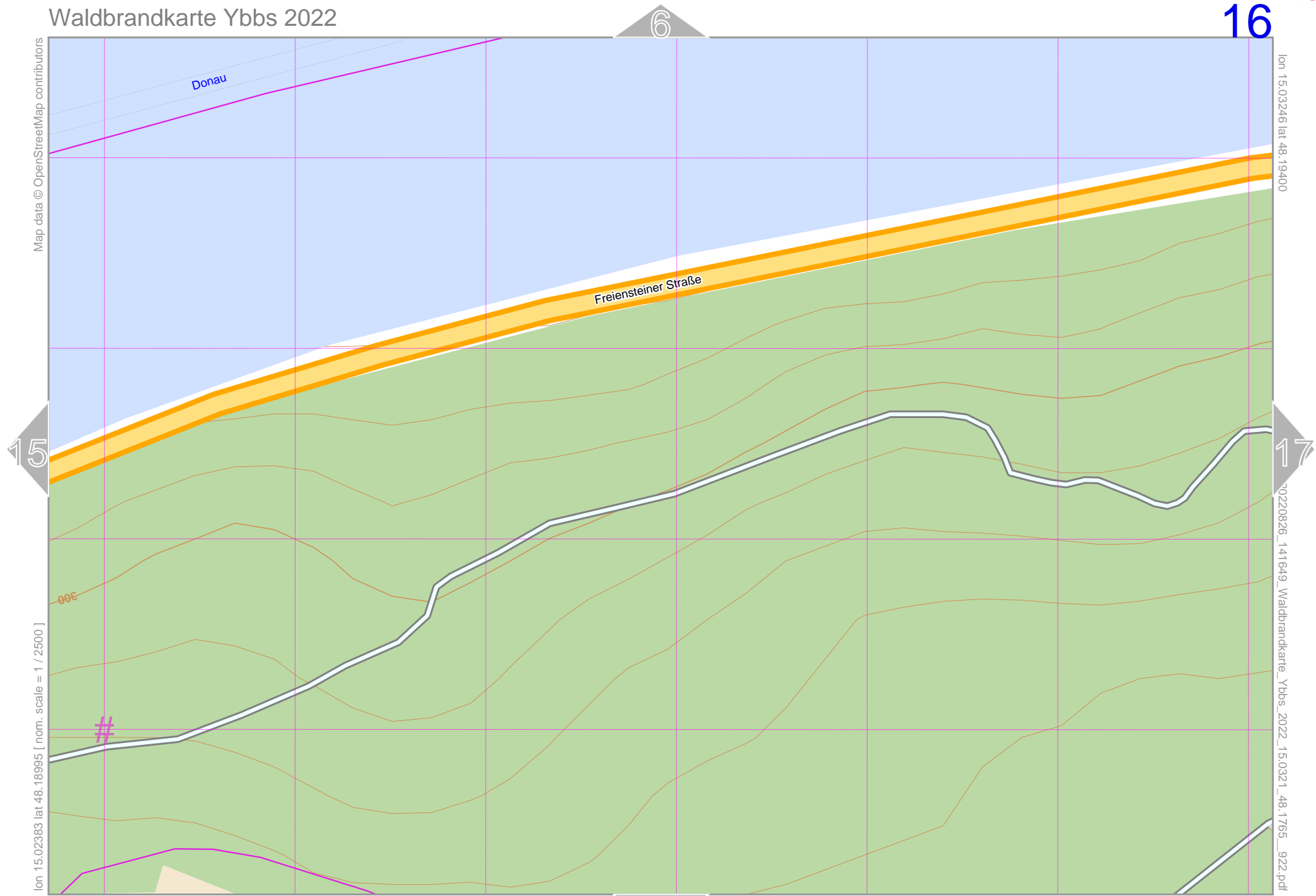
UTM: 33 U easting 501.20 km northing 5337.50 km
 UTM-Grid-width = 100m
 Contour interval = 20m

25

Waldbrandkarte Ybbs 2022

16

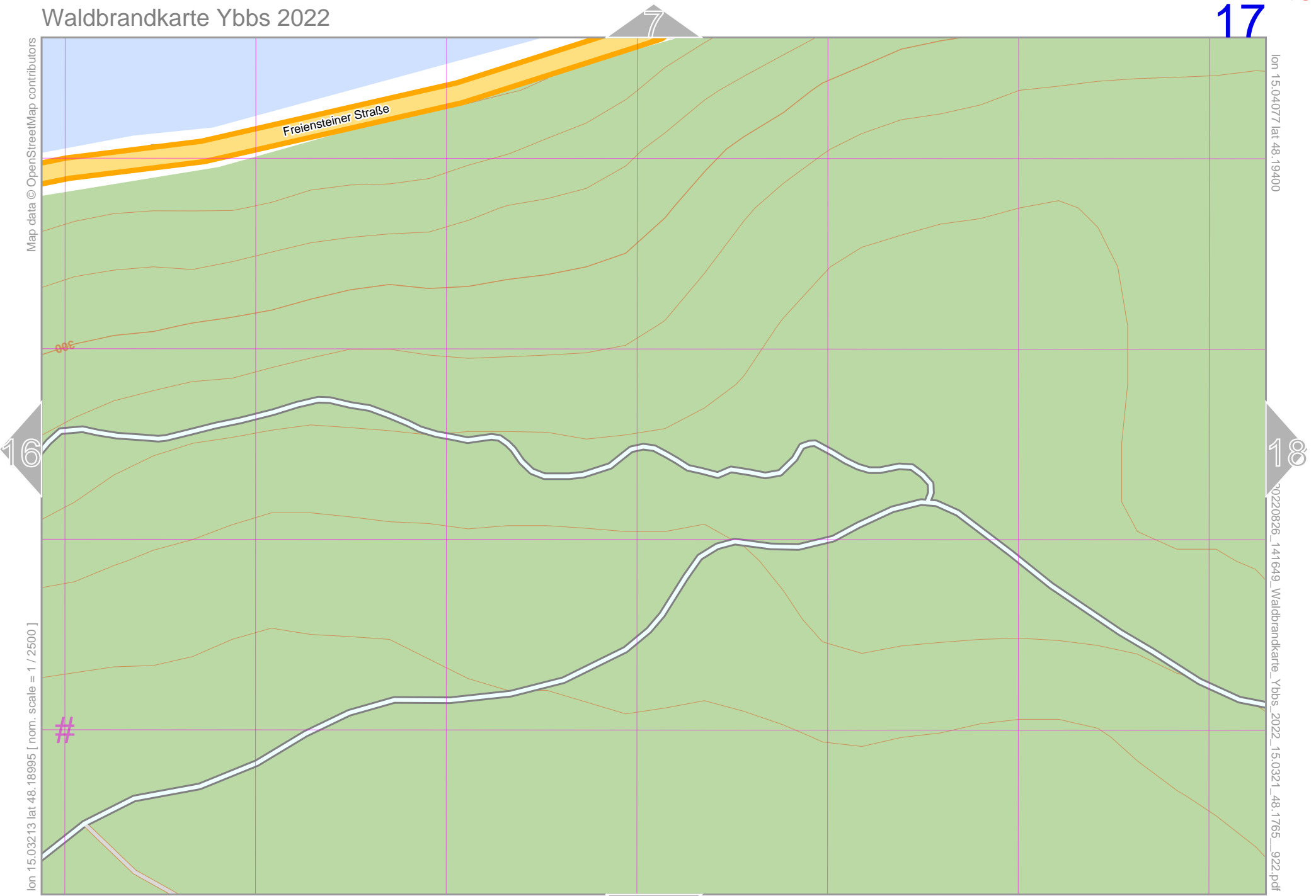
top



UTM: 33 U easting 501.80 km northing 5337.50 km
UTM-Grid-width = 100m
Contour interval = 20m

Waldbrandkarte Ybbs 2022

17



Map data © OpenStreetMap contributors

lon 15.04077 lat 48.19400

18

20220826_141649_Waldbrandkarte_Ybbs_2022_15.0321_48.1765_922.pdf

lon 15.03213 lat 48.18995 [nom. scale = 1 / 2500]

UTM: 33 U easting 502.40 km northing 5337.50 km

UTM-Grid-width = 100m

Contour interval = 20m

27

Waldbrandkarte Ybbs 2022

8

lon 15.04907 lat 48.19400

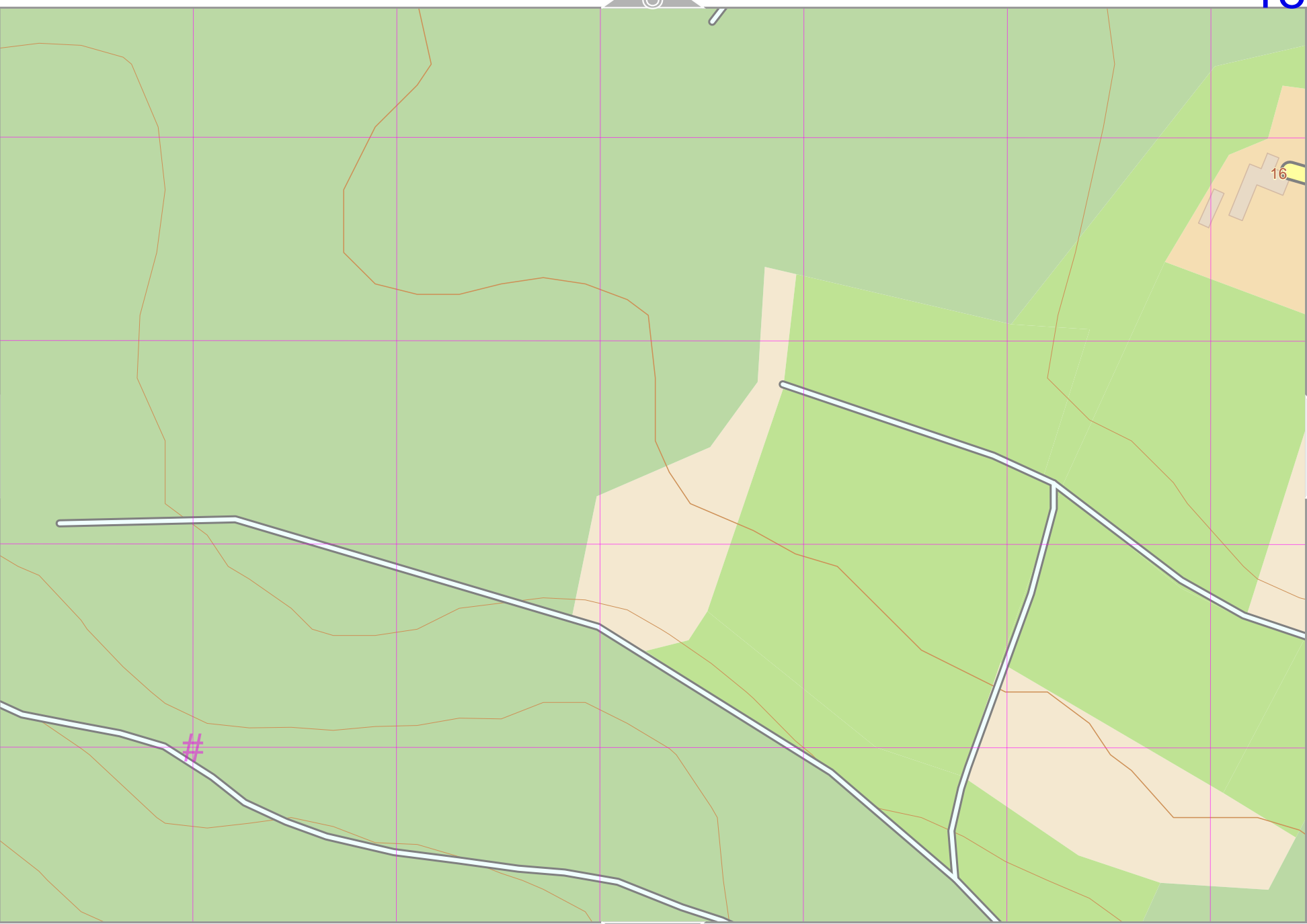
19

20220826_141649_Waldbrandkarte_Ybbs_2022_15.0321_48.1765_922.pdf

Map data © OpenStreetMap contributors

17

lon 15.04043 lat 48.18995 [nom. scale = 1 / 2500]



UTM: 33 U easting 503.10 km northing 5337.50 km
 UTM-Grid-width = 100m
 Contour interval = 20m

28

Waldbrandkarte Ybbs 2022



Map data © OpenStreetMap contributors

lon 15.05737 lat 48.19400

lon 15.04873 lat 48.18995 [nom. scale = 1 / 2500]

20220826_141649_Waldbrandkarte_Ybbs_2022_15.0321_48.1765_922.pdf

UTM: 33 U easting 503.70 km northing 5337.50 km
 UTM-Grid-width = 100m
 Contour interval = 20m

Waldbrandkarte Ybbs 2022

20

10

lon 15.06568 lat 48.19400

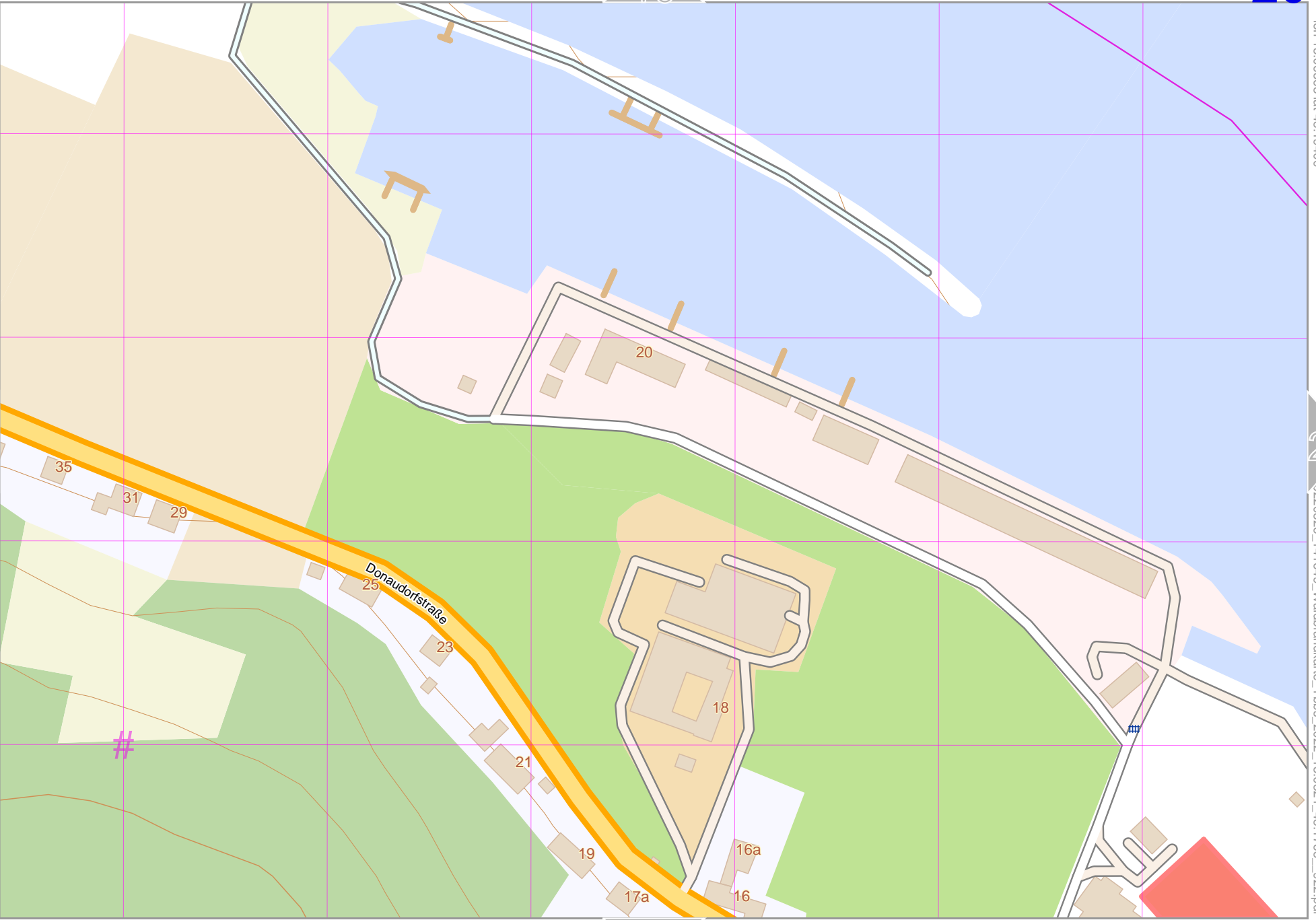
Map data © OpenStreetMap contributors

10

21

20220826_141649_Waldbrandkarte_Ybbs_2022_15.0321_48.1765_922.pdf

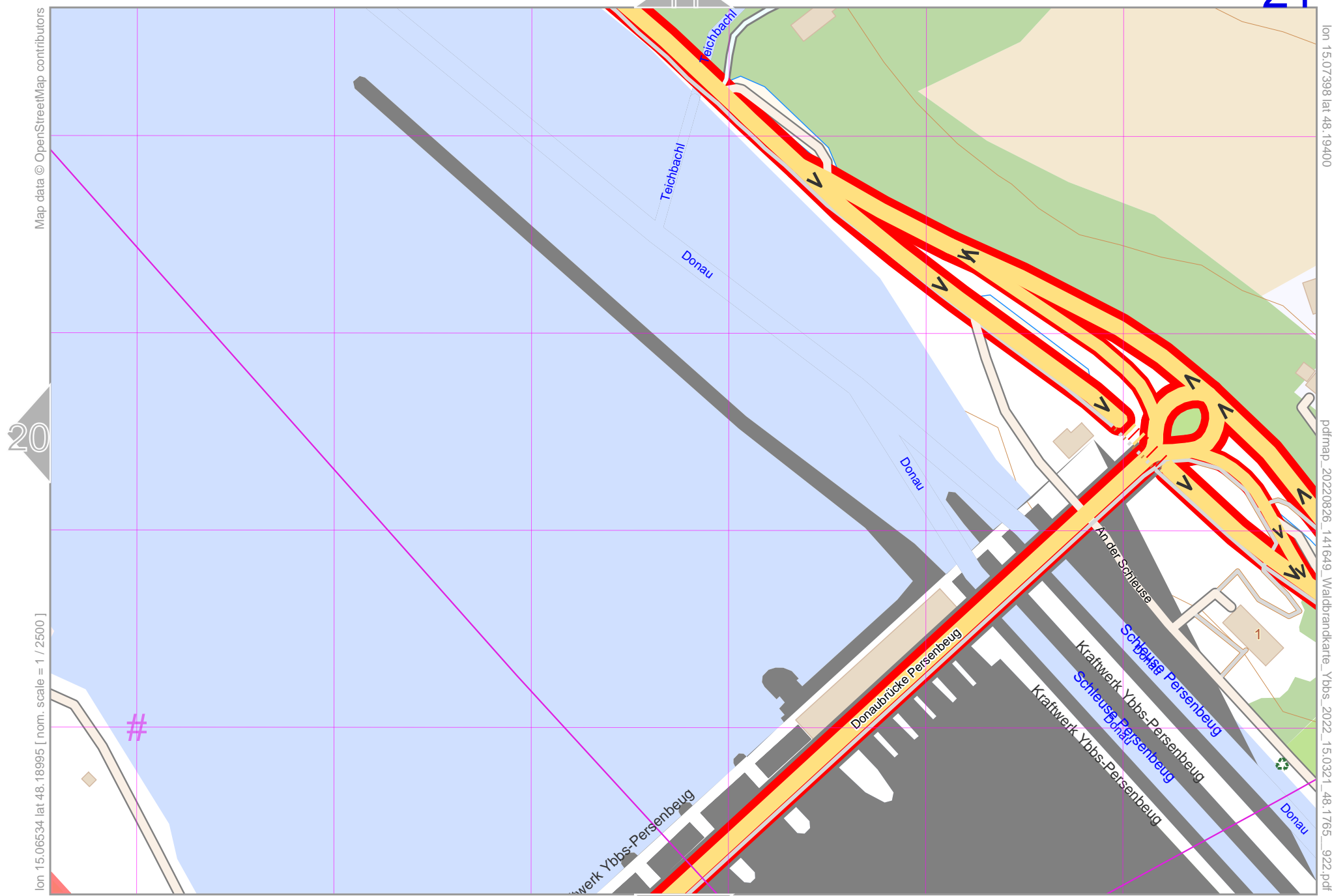
lon 15.05704 lat 48.18995 [nom. scale = 1 / 2500]



UTM: 33 U easting 504.30 km northing 5337.50 km
 UTM-Grid-width = 100m
 Contour interval = 20m

30

Waldbrandkarte Ybbs 2022



Map data © OpenStreetMap contributors

lon 15.06534 lat 48.18995 [nom. scale = 1 / 2500]

lon 15.07398 lat 48.19400

pdfmap_20220826_141649_Waldbrandkarte_Ybbs_2022_15.0321_48.1765_922.pdf

UTM: 33 U easting 504.90 km northing 5337.50 km
 UTM-Grid-width = 100m
 Contour interval = 20m

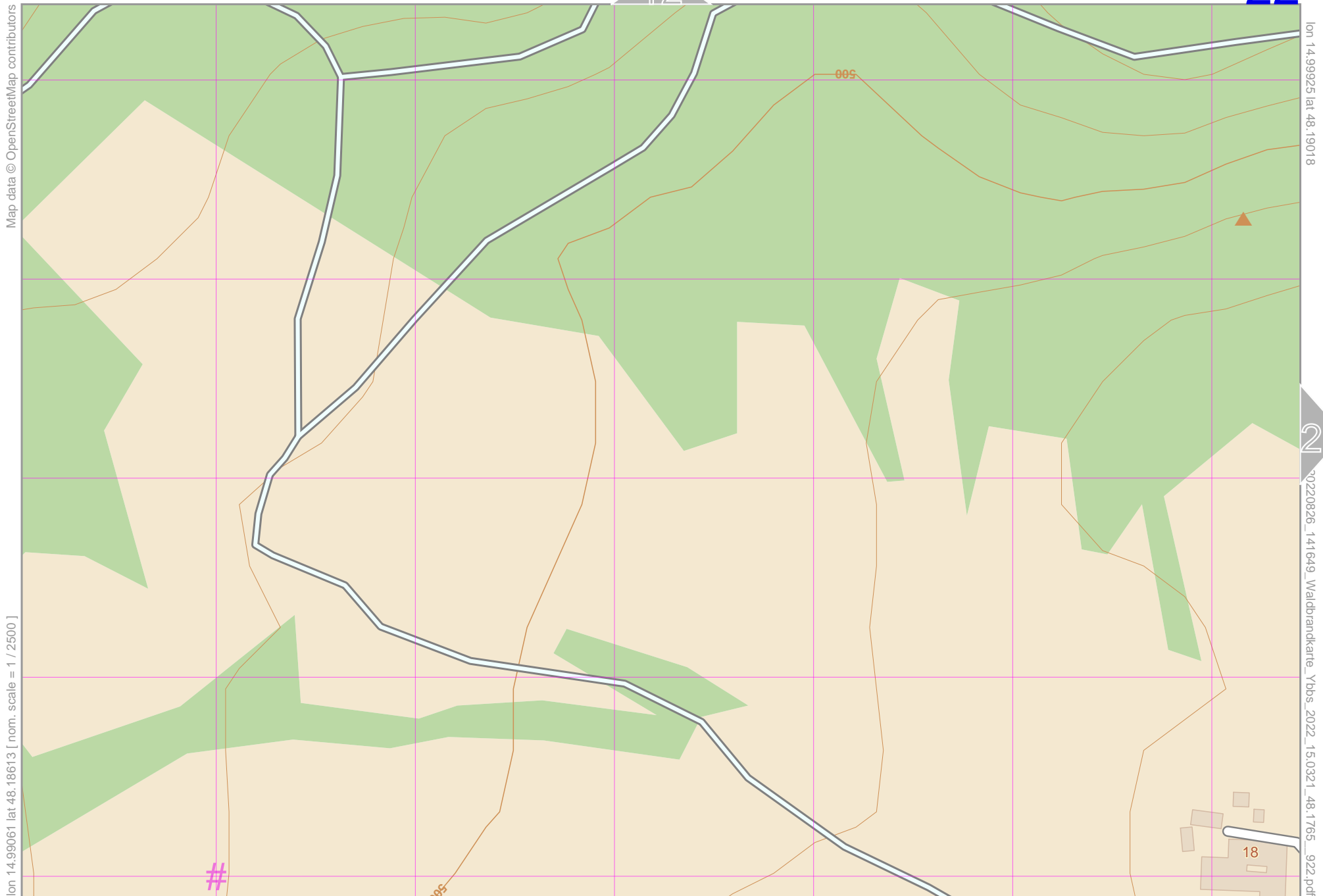
Waldbrandkarte Ybbs 2022

22

12

23

32



Map data © OpenStreetMap contributors

lon 14.99061 lat 48.18613 [nom. scale = 1 / 2500]

lon 14.99925 lat 48.19018

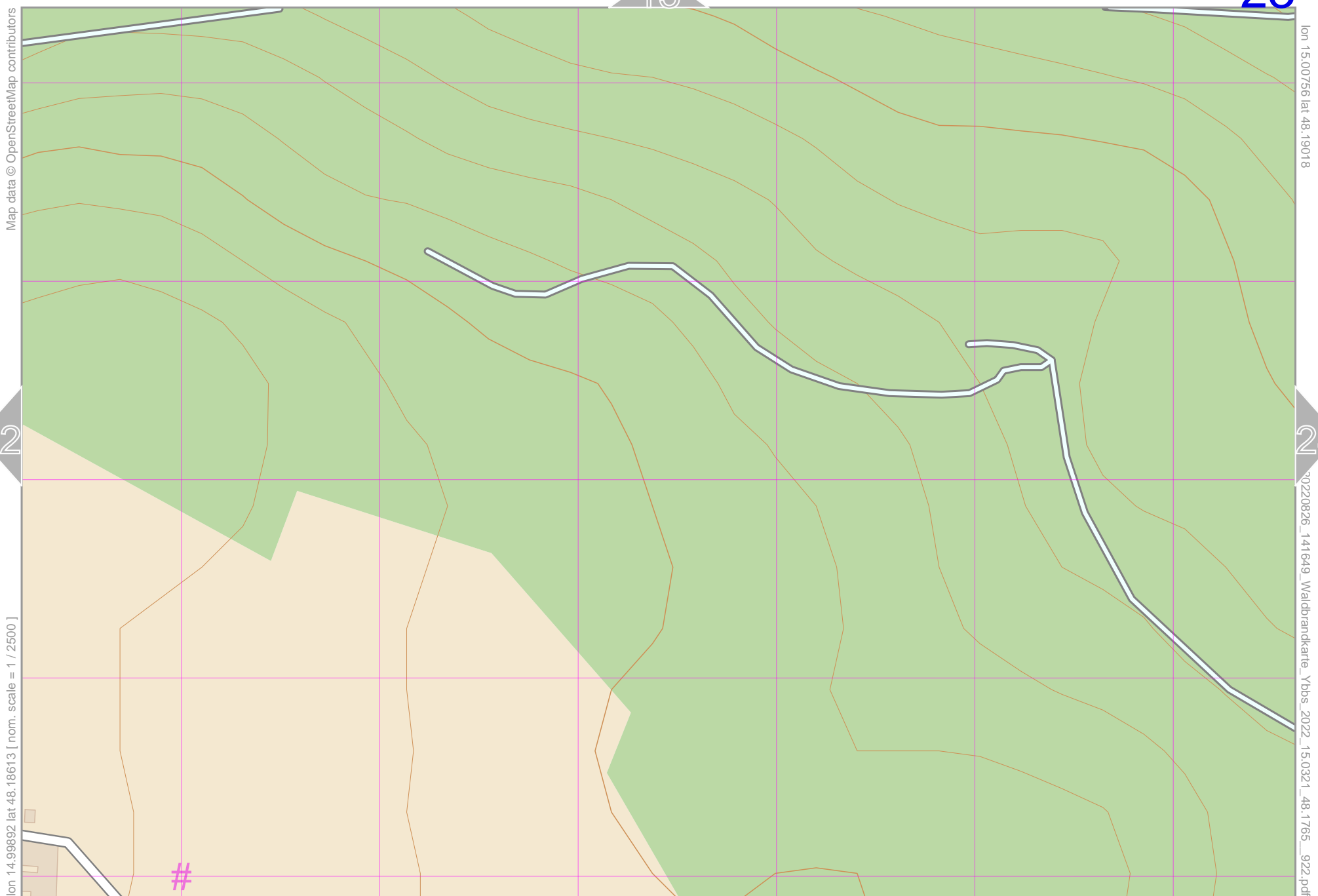
20220826_141649_Waldbrandkarte_Ybbs_2022_15.0321_48.1765_922.pdf

UTM: 33 U easting 499.40 km northing 5337.00 km
 UTM-Grid-width = 100m
 Contour interval = 20m

Waldbrandkarte Ybbs 2022

23

13



Map data © OpenStreetMap contributors

lon 15.00756 lat 48.19018

22

24

lon 14.99892 lat 48.18613 [nom. scale = 1 / 2500]

20220826_141649_Waldbrandkarte_Ybbs_2022_15.0321_48.1765_922.pdf

UTM: 33 U easting 500.00 km northing 5337.00 km
 UTM-Grid-width = 100m
 Contour interval = 20m

33

Waldbrandkarte Ybbs 2022

24

14

lon 15.01586 lat 48.19018

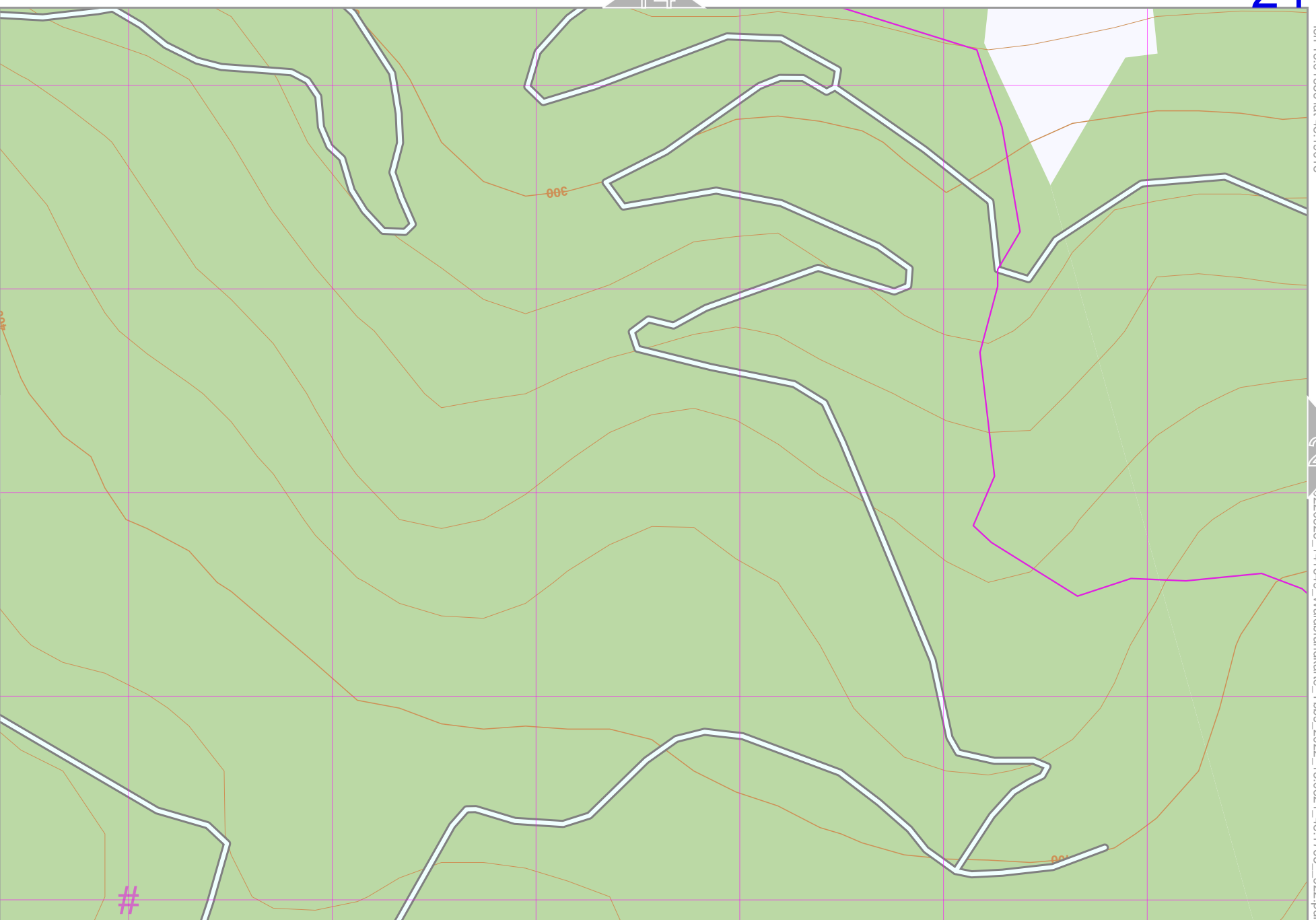
25

20220826_141649_Waldbrandkarte_Ybbs_2022_15.0321_48.1765_922.pdf

23

Map data © OpenStreetMap contributors

lon 15.00722 lat 48.18613 [nom. scale = 1 / 2500]



UTM: 33 U easting 500.60 km northing 5337.00 km
 UTM-Grid-width = 100m
 Contour interval = 20m

34

Waldbrandkarte Ybbs 2022

top

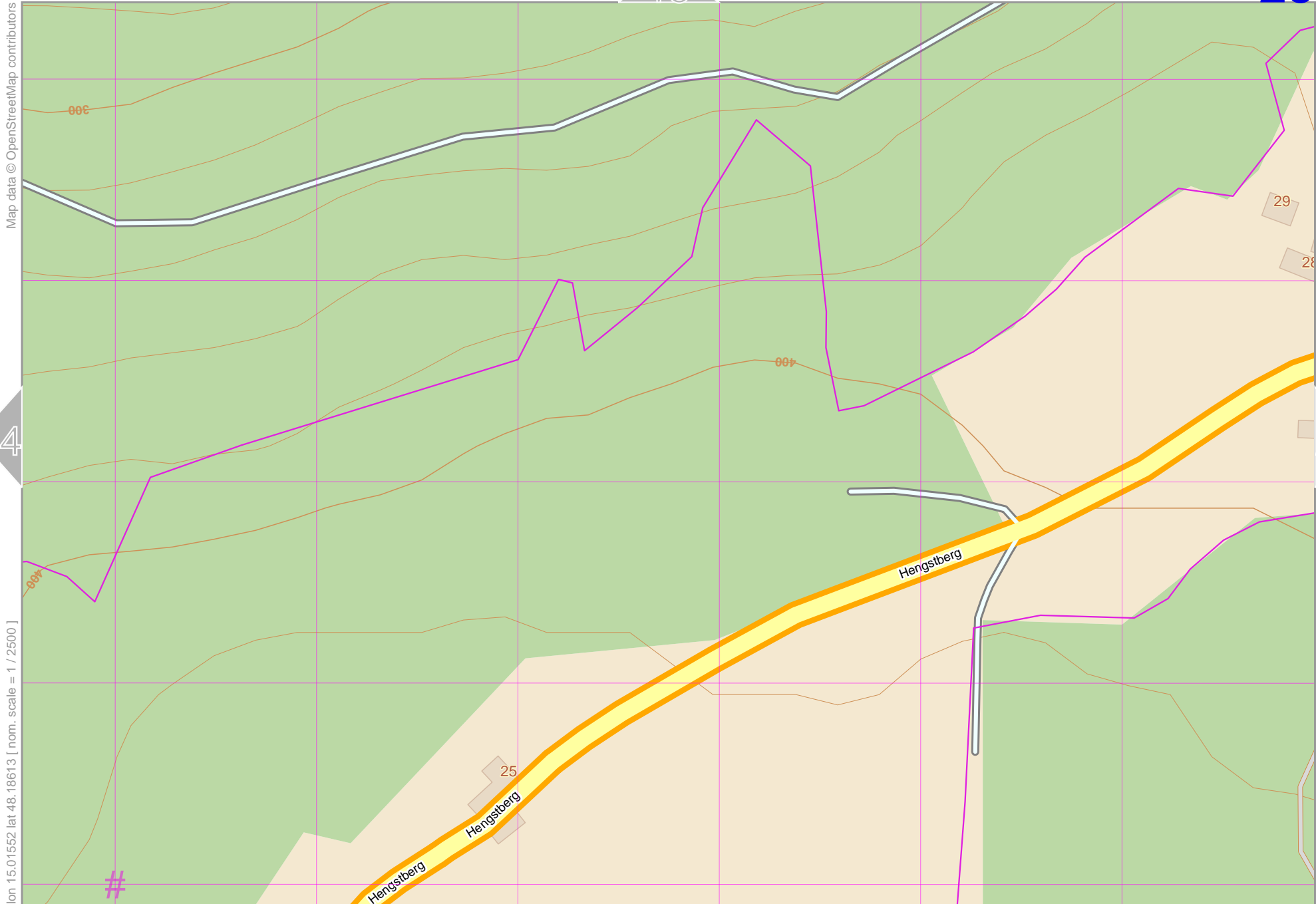
25

15

lon 15.02416 lat 48.19018
lon 15.01552 lat 48.18613 [nom. scale = 1 / 2500]
lon 15.03211 lat 48.1765 922.pdf

24

26



Map data © OpenStreetMap contributors

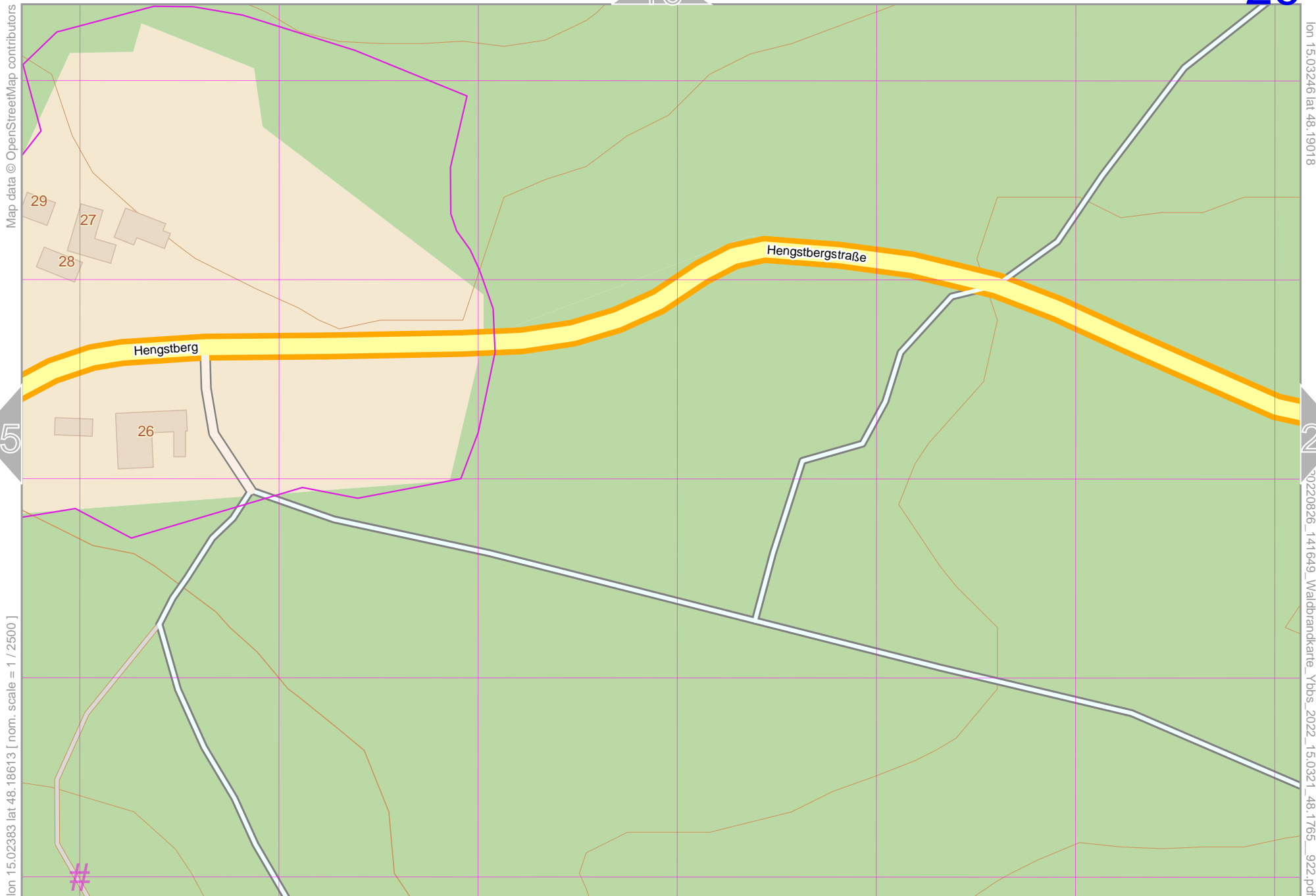
UTM: 33 U easting 501.20 km northing 5337.00 km
UTM-Grid-width = 100m
Contour interval = 20m

35

Waldbrandkarte Ybbs 2022

16

26



Map data © OpenStreetMap contributors

lon 15.03246 lat 48.19018

25

27

lon 15.02383 lat 48.18613 [nom. scale = 1 / 2500]

20220826_141649_Waldbrandkarte_Ybbs_2022_15.0321_48.1765_922.pdf

UTM: 33 U easting 501.80 km northing 5337.00 km
 UTM-Grid-width = 100m
 Contour interval = 20m

36

Waldbrandkarte Ybbs 2022

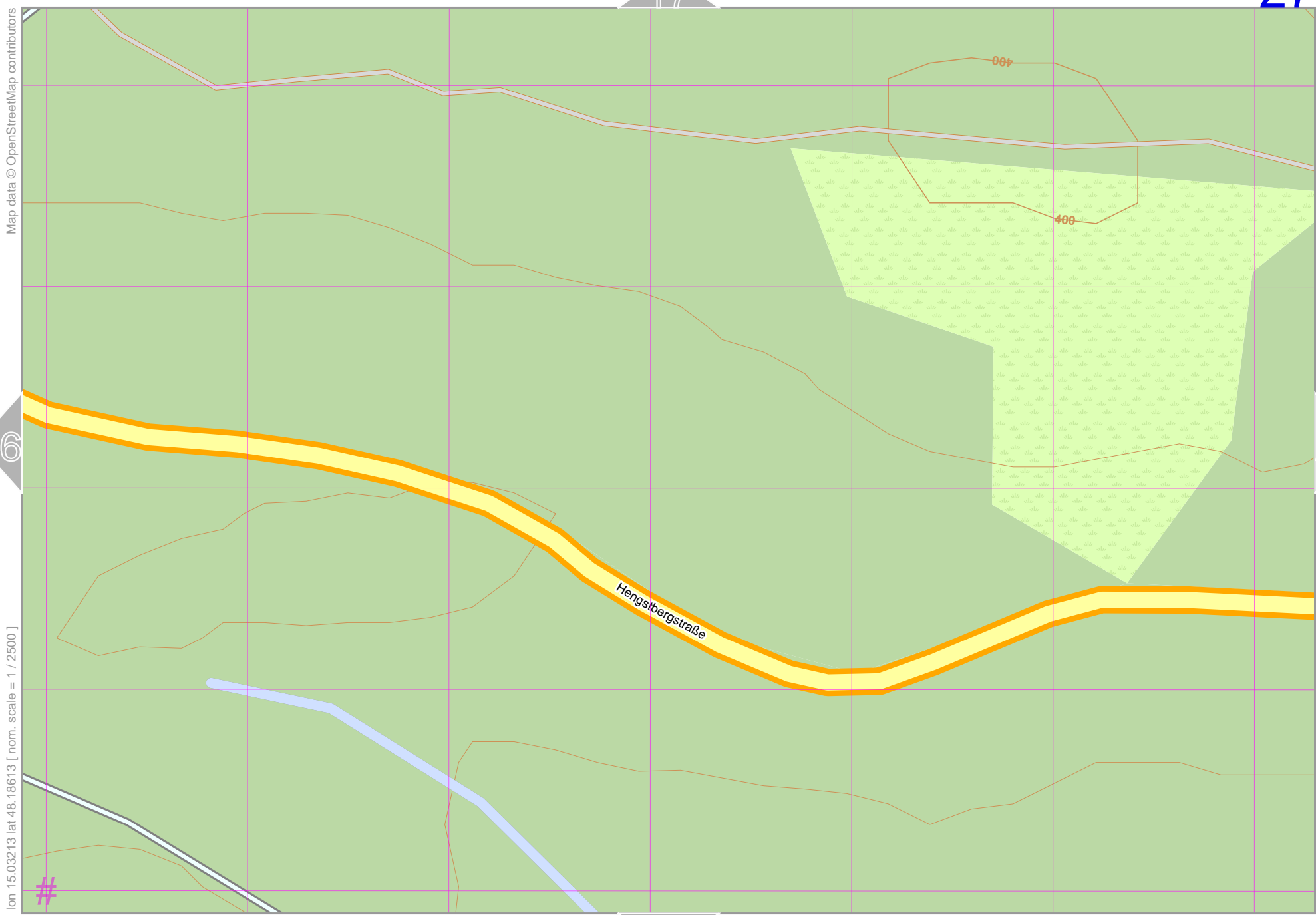
27

17

lon 15.04077 lat 48.19018

28

20220826_141649_Waldbrandkarte_Ybbs_2022_15.0321_48.1765_922.pdf



Map data © OpenStreetMap contributors

lon 15.03213 lat 48.18613 [nom. scale = 1 / 2500]

UTM: 33 U easting 502.40 km northing 5337.00 km
 UTM-Grid-width = 100m
 Contour interval = 20m

37

Waldbrandkarte Ybbs 2022

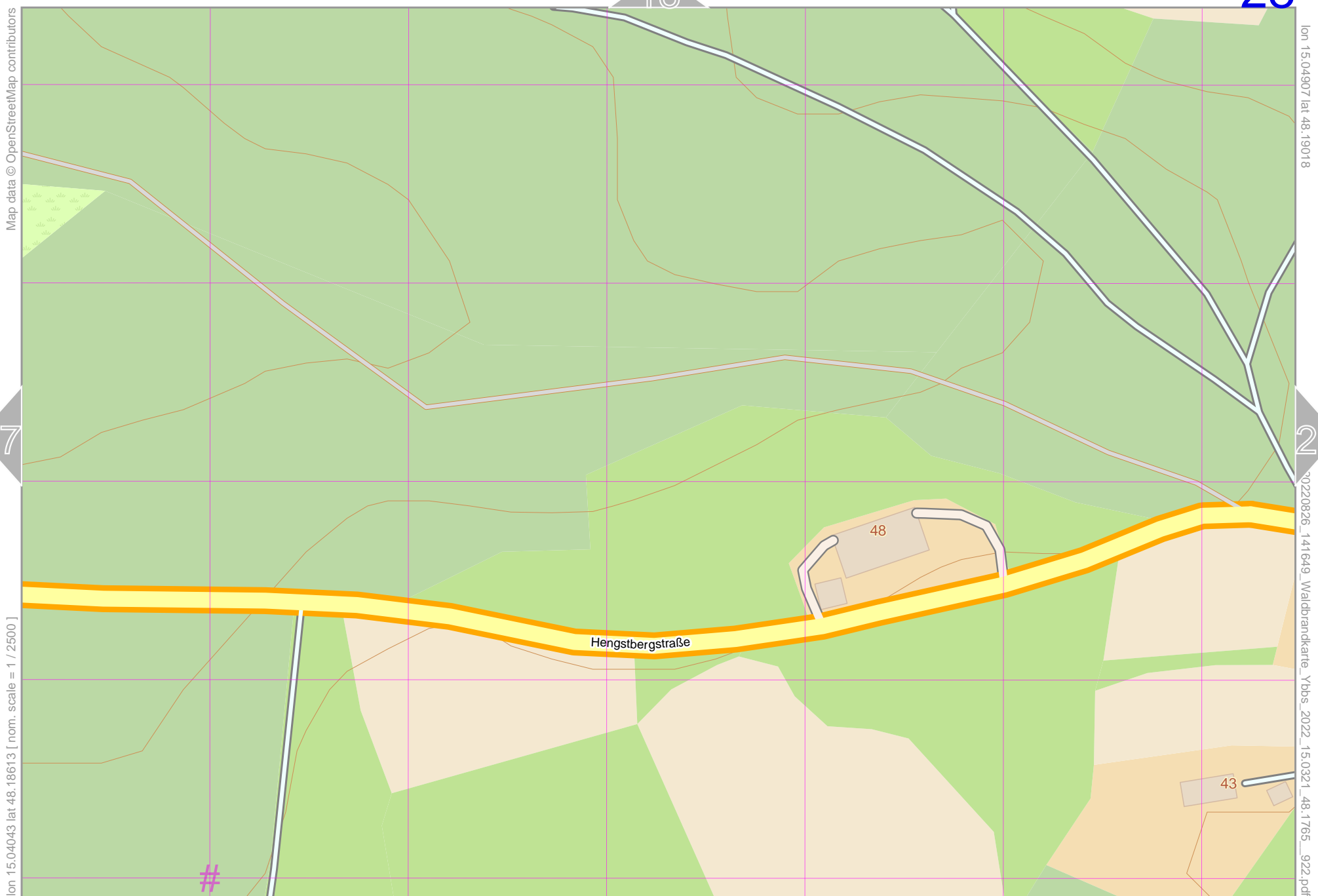
28

18

29

27

38



Map data © OpenStreetMap contributors

lon 15.04907 lat 48.19018

lon 15.04043 lat 48.18613 [nom. scale = 1 / 2500]

20220826_141649_Waldbrandkarte_Ybbs_2022_15.0321_48.1765_922.pdf

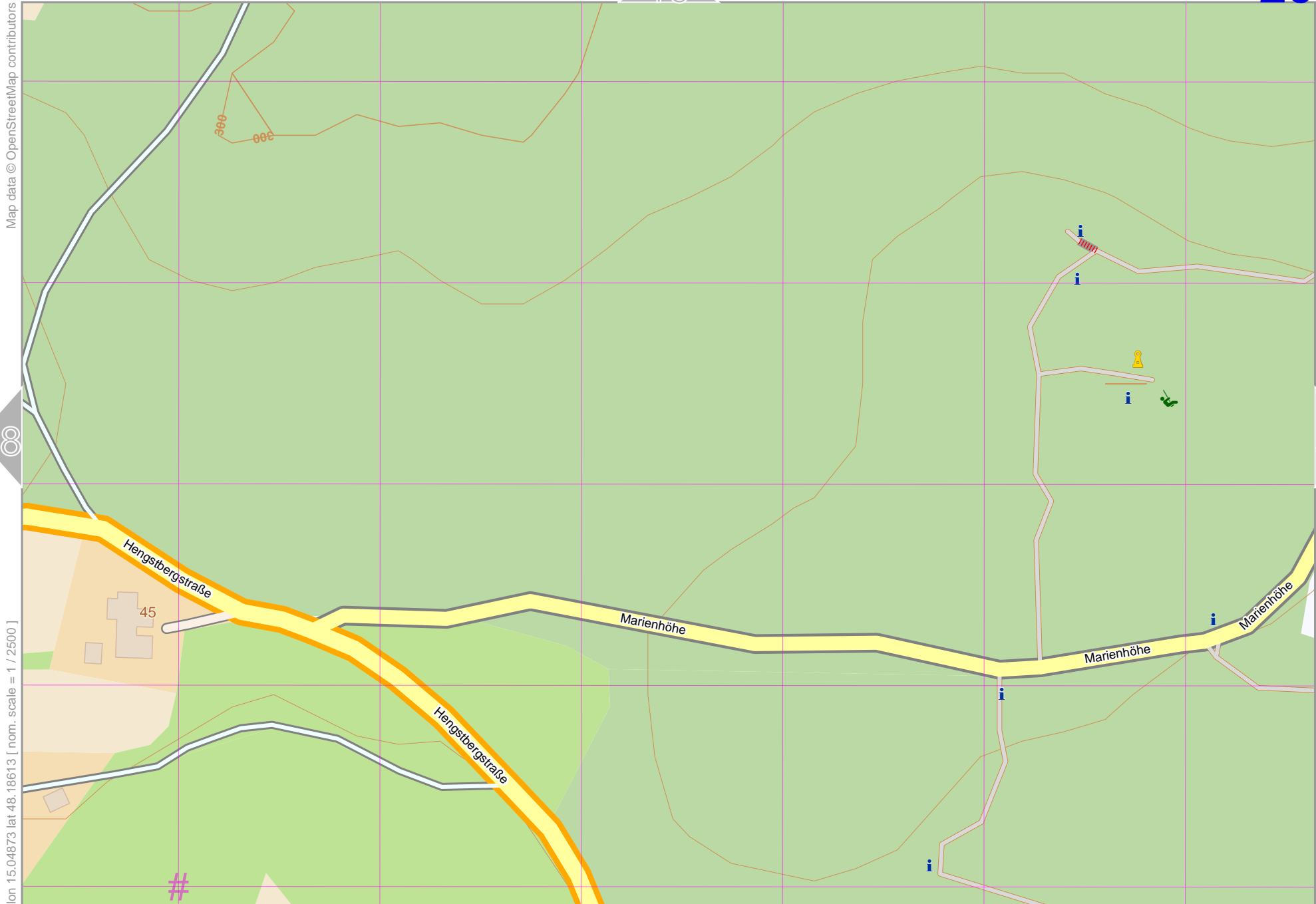
UTM: 33 U easting 503.10 km northing 5337.00 km
 UTM-Grid-width = 100m
 Contour interval = 20m

Waldbrandkarte Ybbs 2022

29

19

lon 15.05737 lat 48.19018



28

30

lon 15.04873 lat 48.18613 [nom. scale = 1 / 2500]

20220826_141649_Waldbrandkarte_Ybbs_2022_15.0321_48.1765_922.pdf

UTM: 33 U easting 503.70 km northing 5337.00 km
 UTM-Grid-width = 100m
 Contour interval = 20m

39

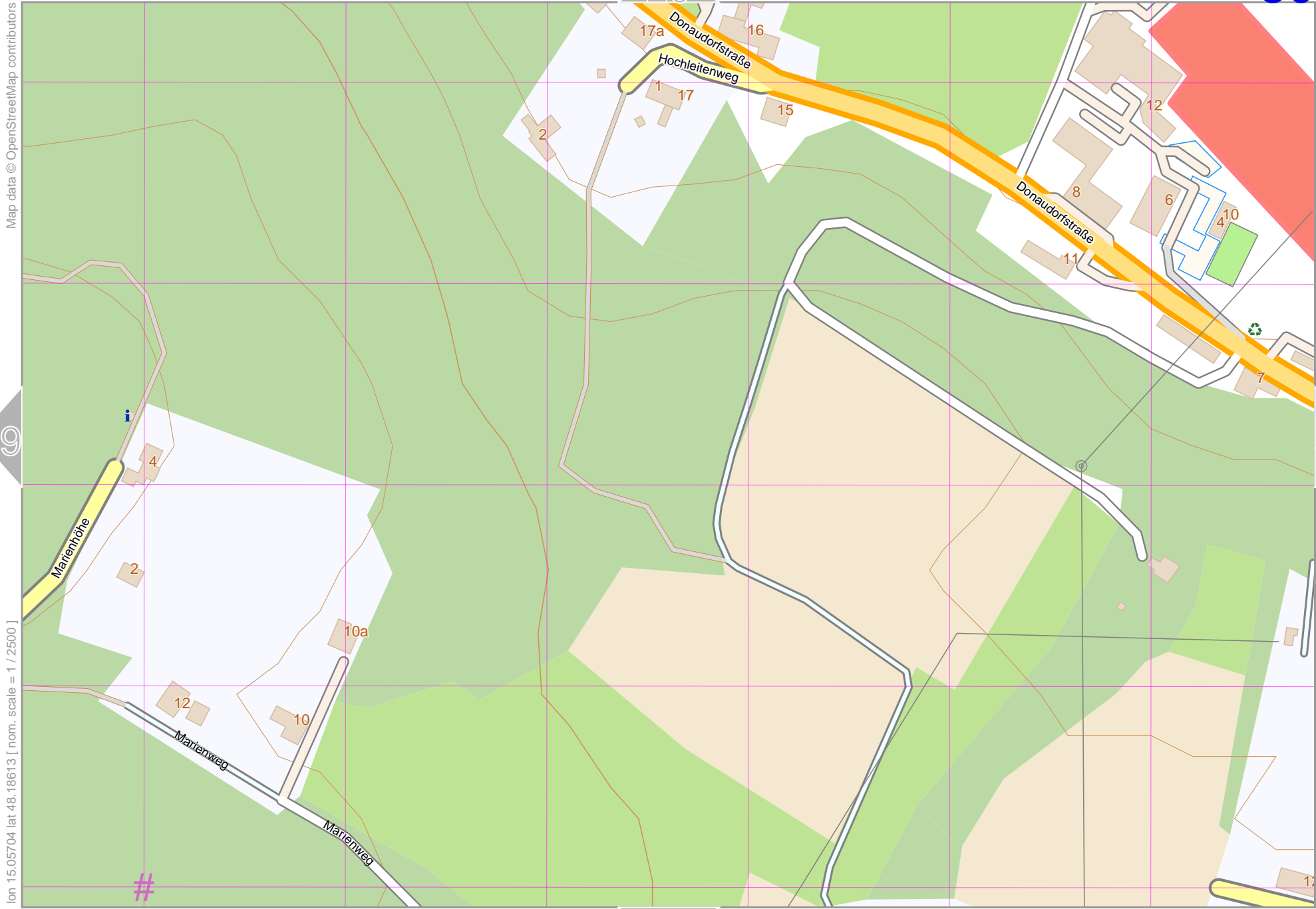
Waldbrandkarte Ybbs 2022

30

29

31

40



Map data © OpenStreetMap contributors

lon 15.06568 lat 48.19018

lon 15.05704 lat 48.18613 [nom. scale = 1 / 2500]

20220826_141649_Waldbrandkarte_Ybbs_2022_15.0321_48.1765_922.pdf

UTM: 33 U easting 504.30 km northing 5337.00 km
 UTM-Grid-width = 100m
 Contour interval = 20m

Waldbrandkarte Ybbs 2022

31

21

30

41



lon 15.06534 lat 48.18613 [nom. scale = 1 / 2500]

lon 15.07398 lat 48.19018
pdfmap_20220826_141649_Waldbrandkarte_Ybbs_2022_15.0321_48.1765_922.pdf

UTM: 33 U easting 504.90 km northing 5337.00 km
UTM-Grid-width = 100m
Contour interval = 20m

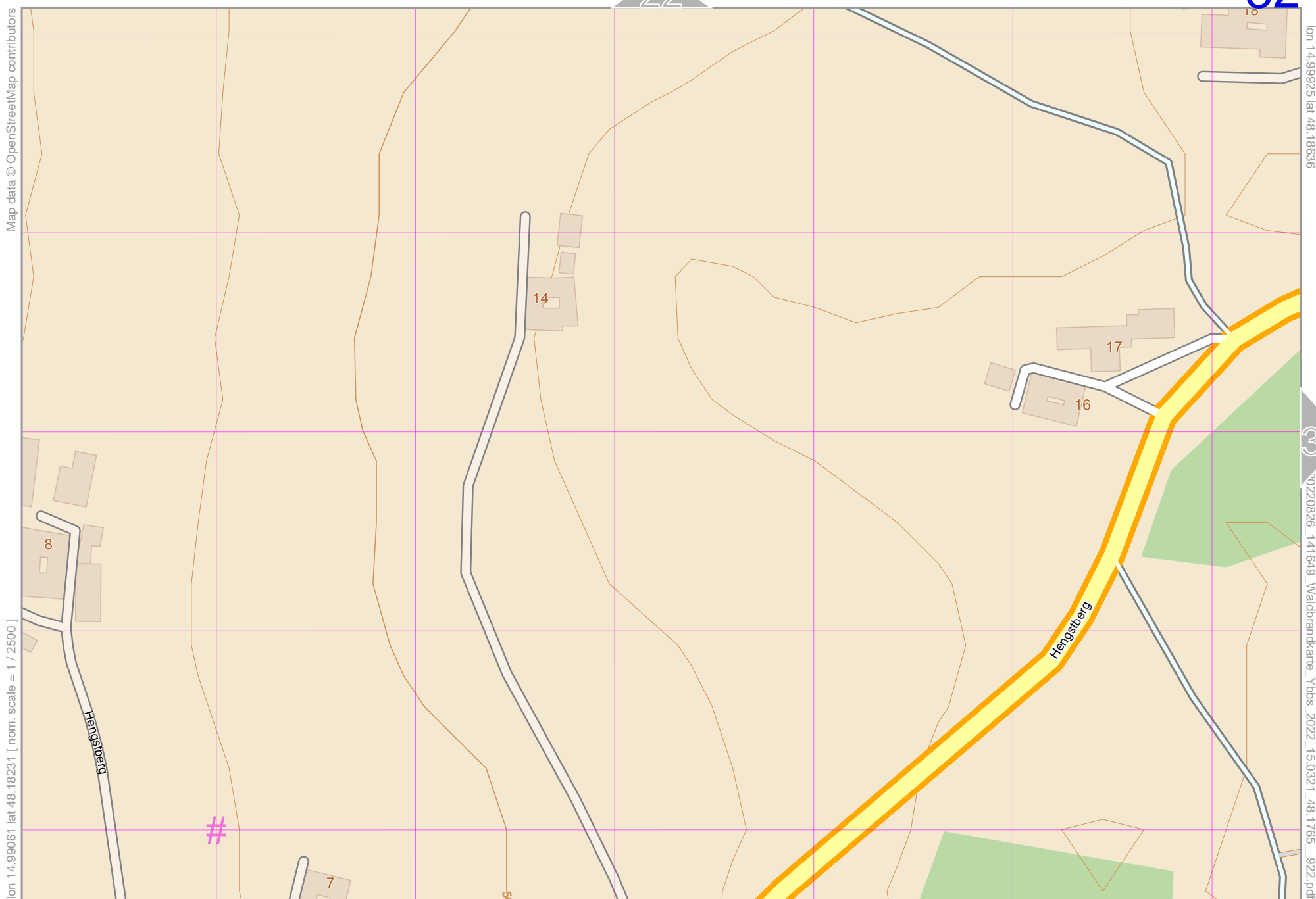
Waldbrandkarte Ybbs 2022

32

22

33

42



Map data © OpenStreetMap contributors

lon 14.99061 lat 48.18231 [nom. scale = 1 / 2500]

lon 14.99925 lat 48.18636

lon 14.99925 lat 48.18636

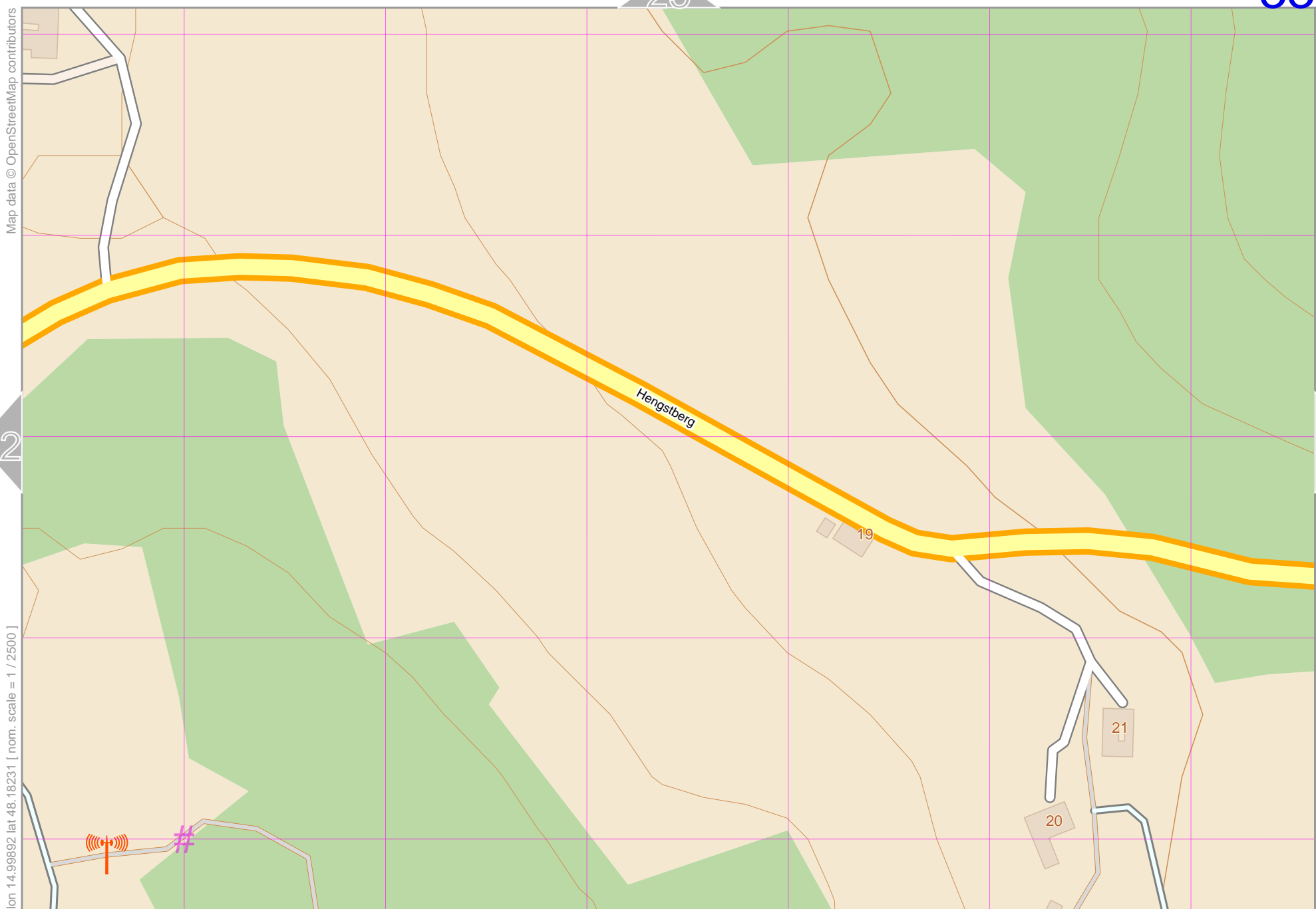
UTM: 33 U easting 499.40 km northing 5336.60 km
 UTM-Grid-width = 100m
 Contour interval = 20m

Waldbrandkarte Ybbs 2022

33

23

lon 15.00756 lat 48.18636



32

34

lon 14.99892 lat 48.18231 [nom. scale = 1 / 2500]

lon 15.00756 lat 48.18636
20220826_141649_Waldbrandkarte_Ybbs_2022_15.0321_48.1765_922.pdf

UTM: 33 U easting 500.00 km northing 5336.60 km
 UTM-Grid-width = 100m
 Contour interval = 20m

43

Waldbrandkarte Ybbs 2022

34

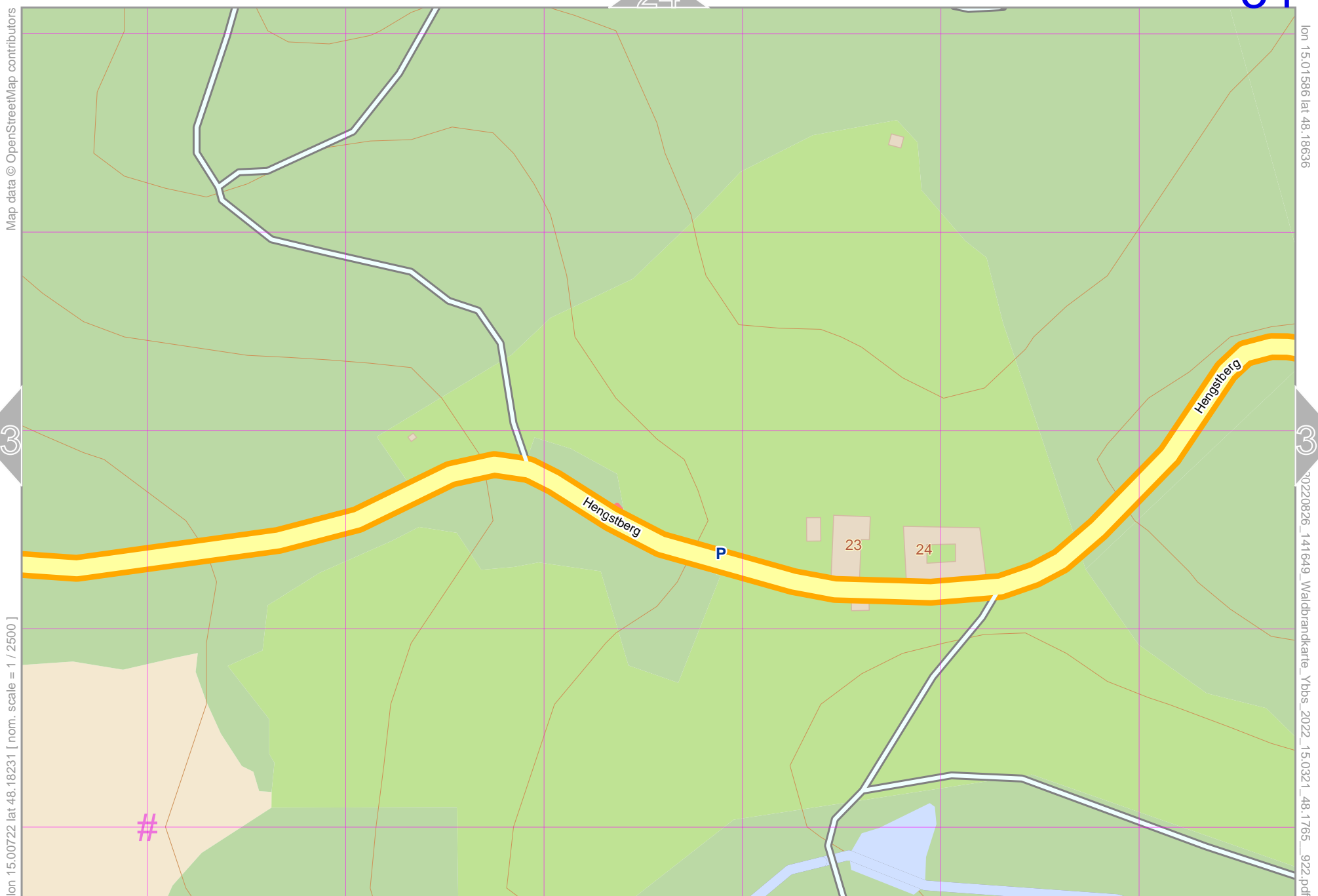
top

24

33

35

44



lon 15.00722 lat 48.18231 [nom. scale = 1 / 2500]

lon 15.01586 lat 48.18636
20220826_141649_Waldbrandkarte_Ybbs_2022_15.0321_48.1765_922.pdf

UTM: 33 U easting 500.60 km northing 5336.60 km
UTM-Grid-width = 100m
Contour interval = 20m

Waldbrandkarte Ybbs 2022

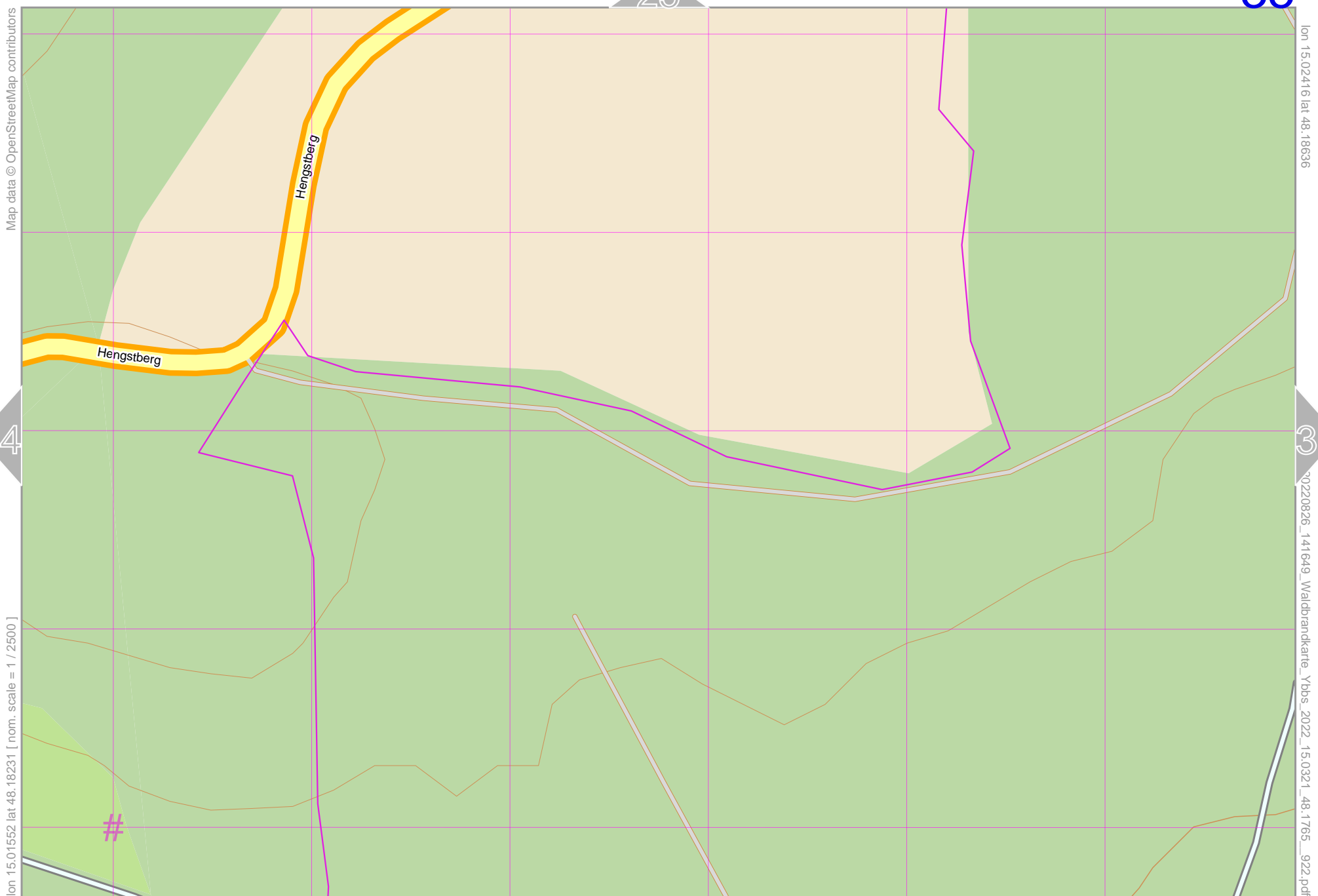
35

25

34

36

45



Map data © OpenStreetMap contributors

lon 15.01552 lat 48.18231 [nom. scale = 1 / 2500]

lon 15.02416 lat 48.18636

20220826_141649_Waldbrandkarte_Ybbs_2022_15.0321_48.1765_922.pdf

UTM: 33 U easting 501.20 km northing 5336.60 km
 UTM-Grid-width = 100m
 Contour interval = 20m

Waldbrandkarte Ybbs 2022

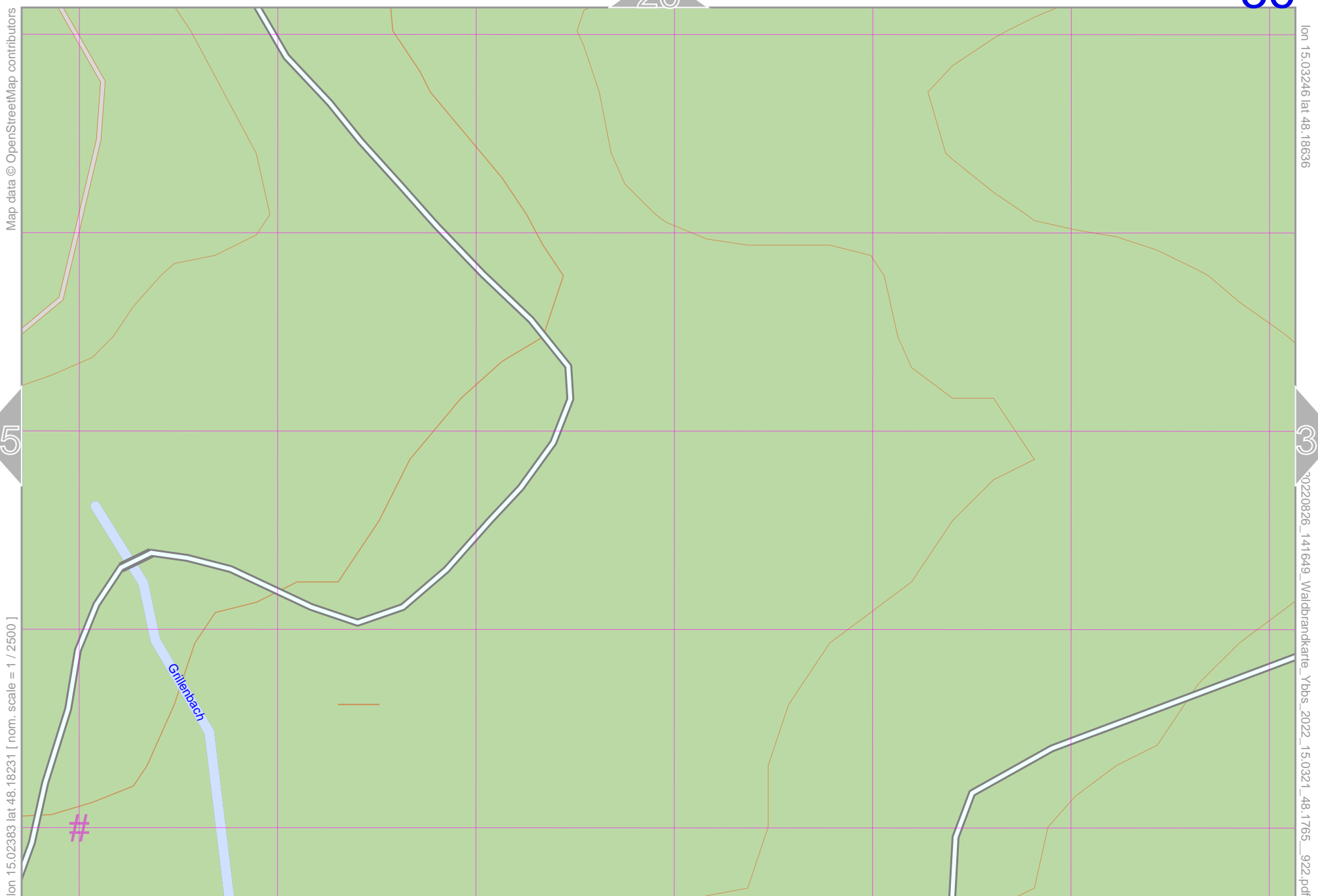
36

top

26

35

37



lon 15.02383 lat 48.18231 [nom. scale = 1 / 2500]

lon 15.03246 lat 48.18636
20220826_141649_Waldbrandkarte_Ybbs_2022_15.0321_48.1765_922.pdf

UTM: 33 U easting 501.80 km northing 5336.60 km
UTM-Grid-width = 100m
Contour interval = 20m

46

Waldbrandkarte Ybbs 2022

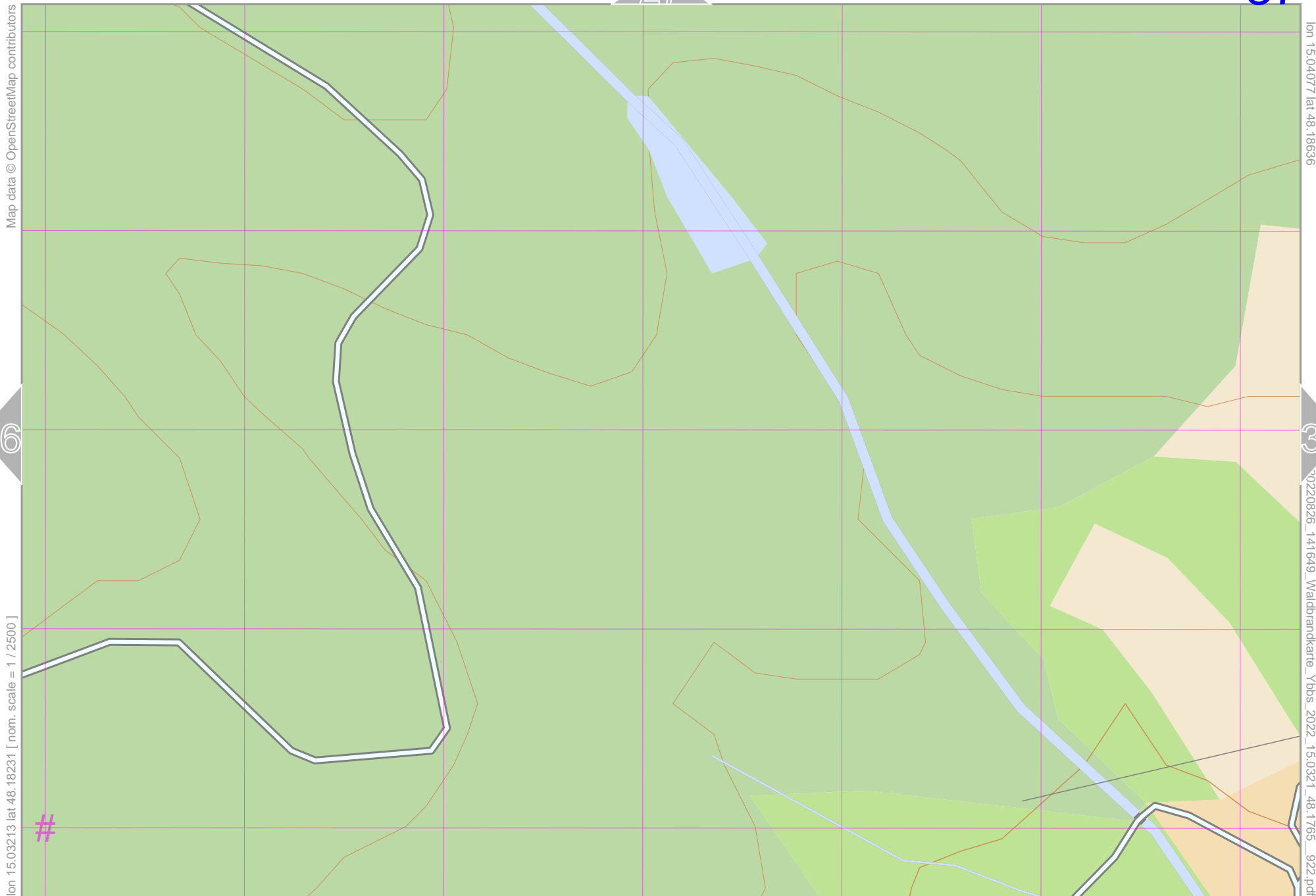
37

27

36

38

47



Map data © OpenStreetMap contributors

lon 15.04077 lat 48.18636

lon 15.03213 lat 48.18231 [nom. scale = 1 / 2500]

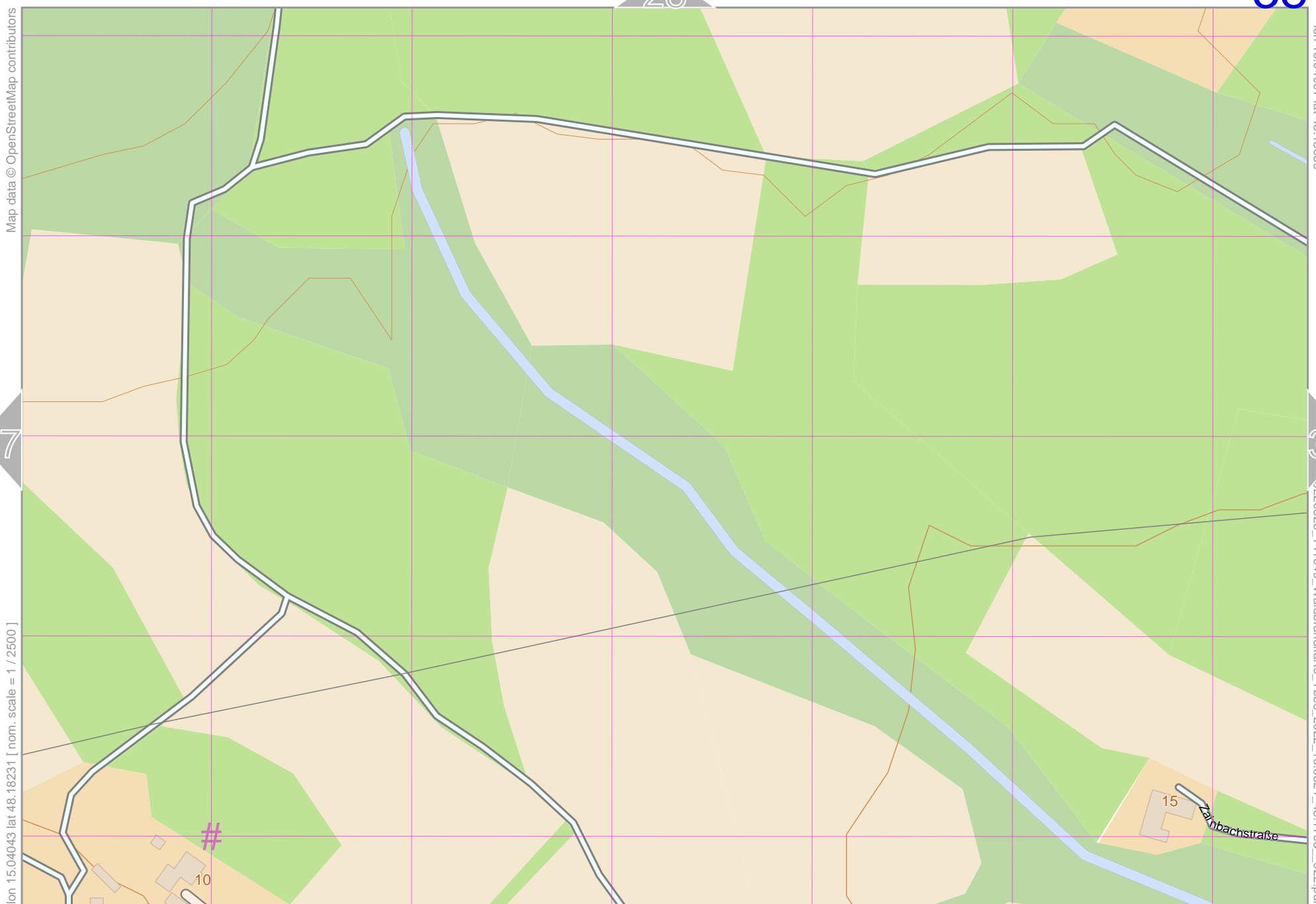
lon 15.03213 lat 48.1765 922.pdf

UTM: 33 U easting 502.40 km northing 5336.60 km
 UTM-Grid-width = 100m
 Contour interval = 20m

Waldbrandkarte Ybbs 2022

28

38



Map data © OpenStreetMap contributors

lon 15.04907 lat 48.18636

37

39

lon 15.04043 lat 48.18231 [nom. scale = 1 / 2500]

20220826_141649_Waldbrandkarte_Ybbs_2022_15.0321_48.1765_922.pdf

UTM: 33 U easting 503.10 km northing 5336.60 km
 UTM-Grid-width = 100m
 Contour interval = 20m

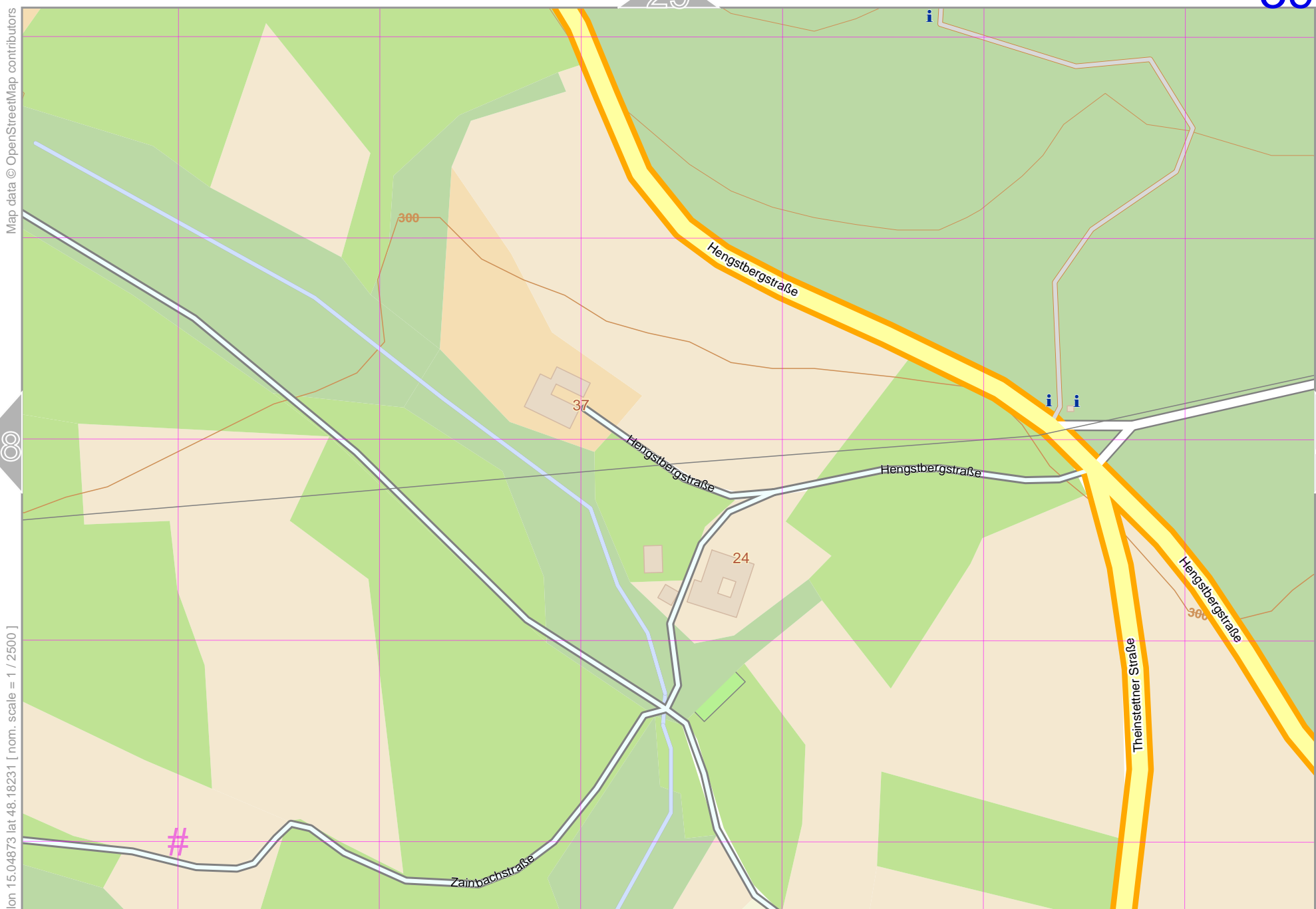
48

Waldbrandkarte Ybbs 2022

39

29

lon 15.05737 lat 48.18636



38

40

lon 15.04873 lat 48.18231 [nom. scale = 1 / 2500]

lon 15.0321 lat 48.1765 922.pdf

UTM: 33 U easting 503.70 km northing 5336.60 km
 UTM-Grid-width = 100m
 Contour interval = 20m

49

Waldbrandkarte Ybbs 2022

40

30

30

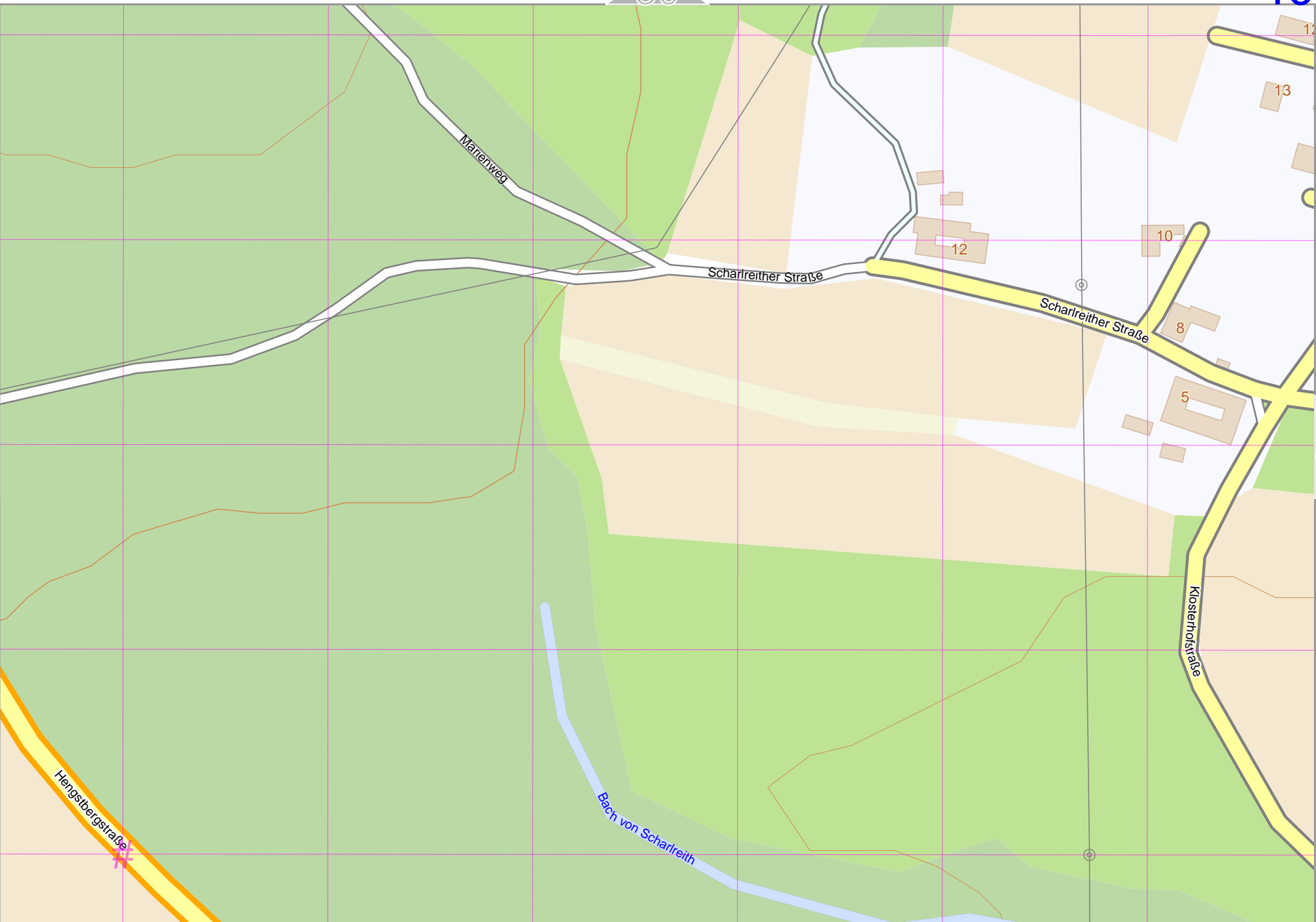
41

50

Map data © OpenStreetMap contributors

lon 15.05704 lat 48.18231 [nom. scale = 1 / 2500]

lon 15.06568 lat 48.18636
20220826_141649_Waldbrandkarte_Ybbs_2022_15.0321_48.1765_922.pdf



UTM: 33 U easting 504.30 km northing 5336.60 km
 UTM-Grid-width = 100m
 Contour interval = 20m

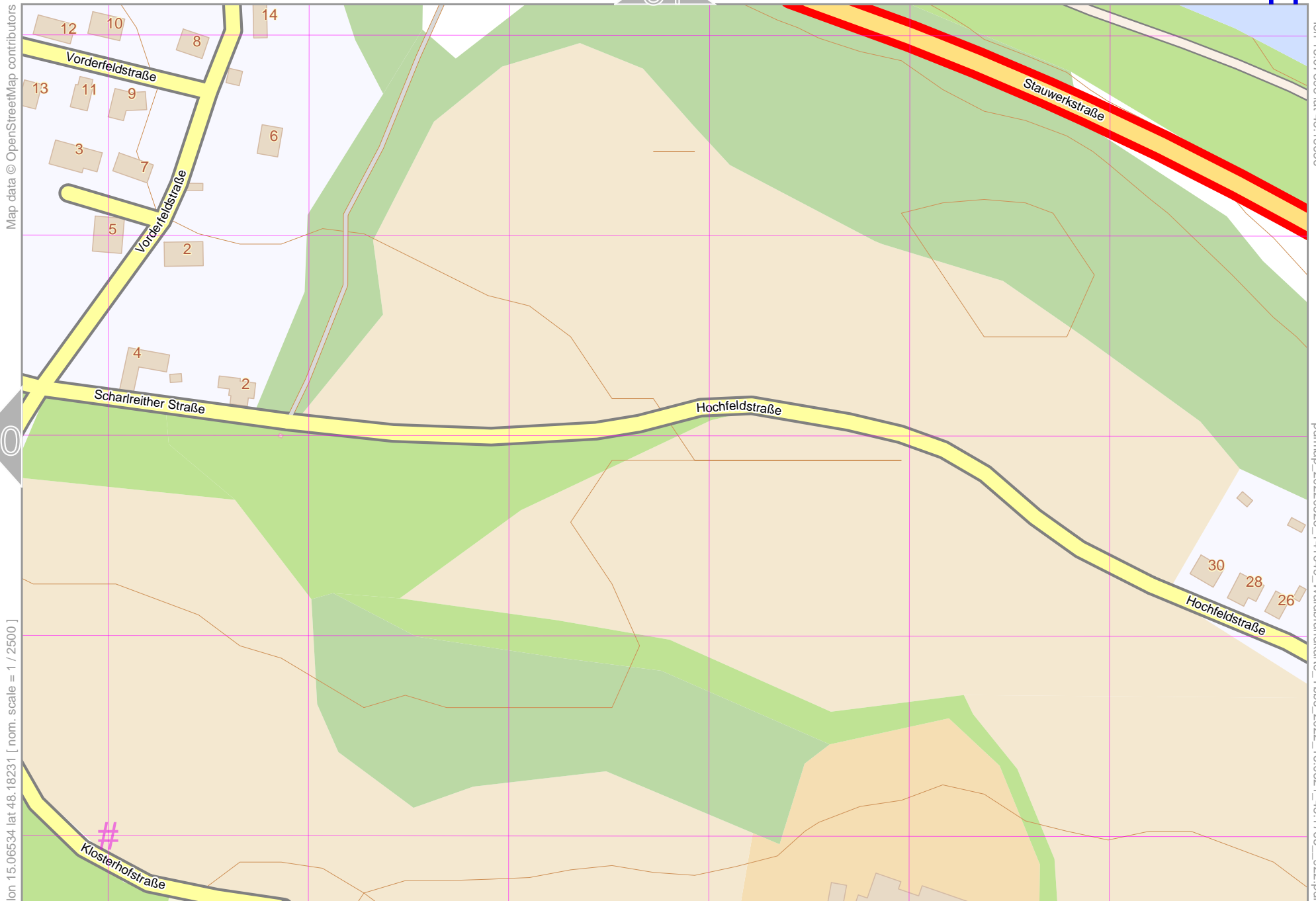
Waldbrandkarte Ybbs 2022

41

31

40

51



Map data © OpenStreetMap contributors

lon 15.06534 lat 48.18231 [nom. scale = 1 / 2500]

lon 15.07398 lat 48.18636

pdfmap, 20220826, 141649, Waldbrandkarte_Ybbs_2022_15.0321_48.1765_922.pdf

UTM: 33 U easting 504.90 km northing 5336.60 km
 UTM-Grid-width = 100m
 Contour interval = 20m

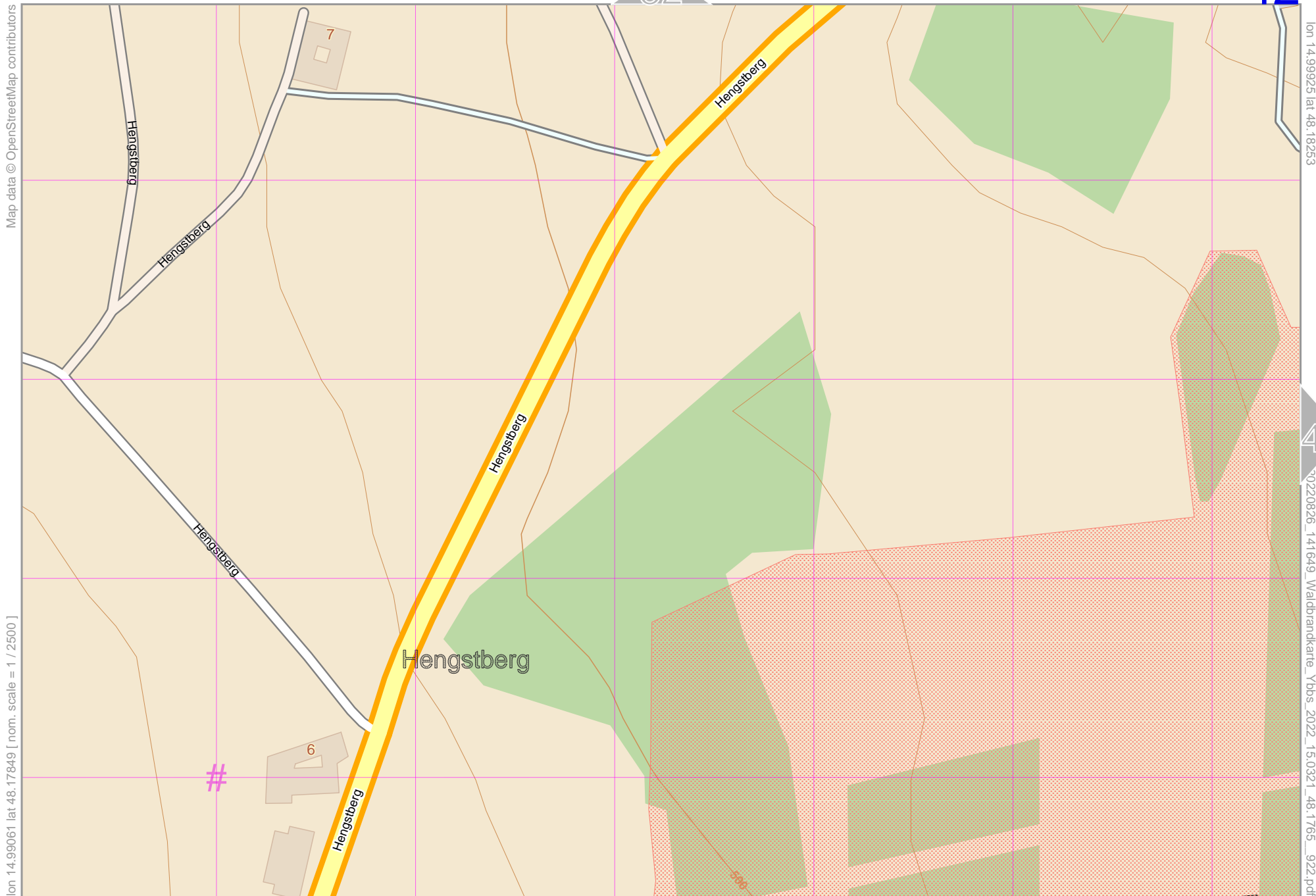
Waldbrandkarte Ybbs 2022

42

32

43

52



Map data © OpenStreetMap contributors

lon 14.99061 lat 48.17849 [nom. scale = 1 / 2500]

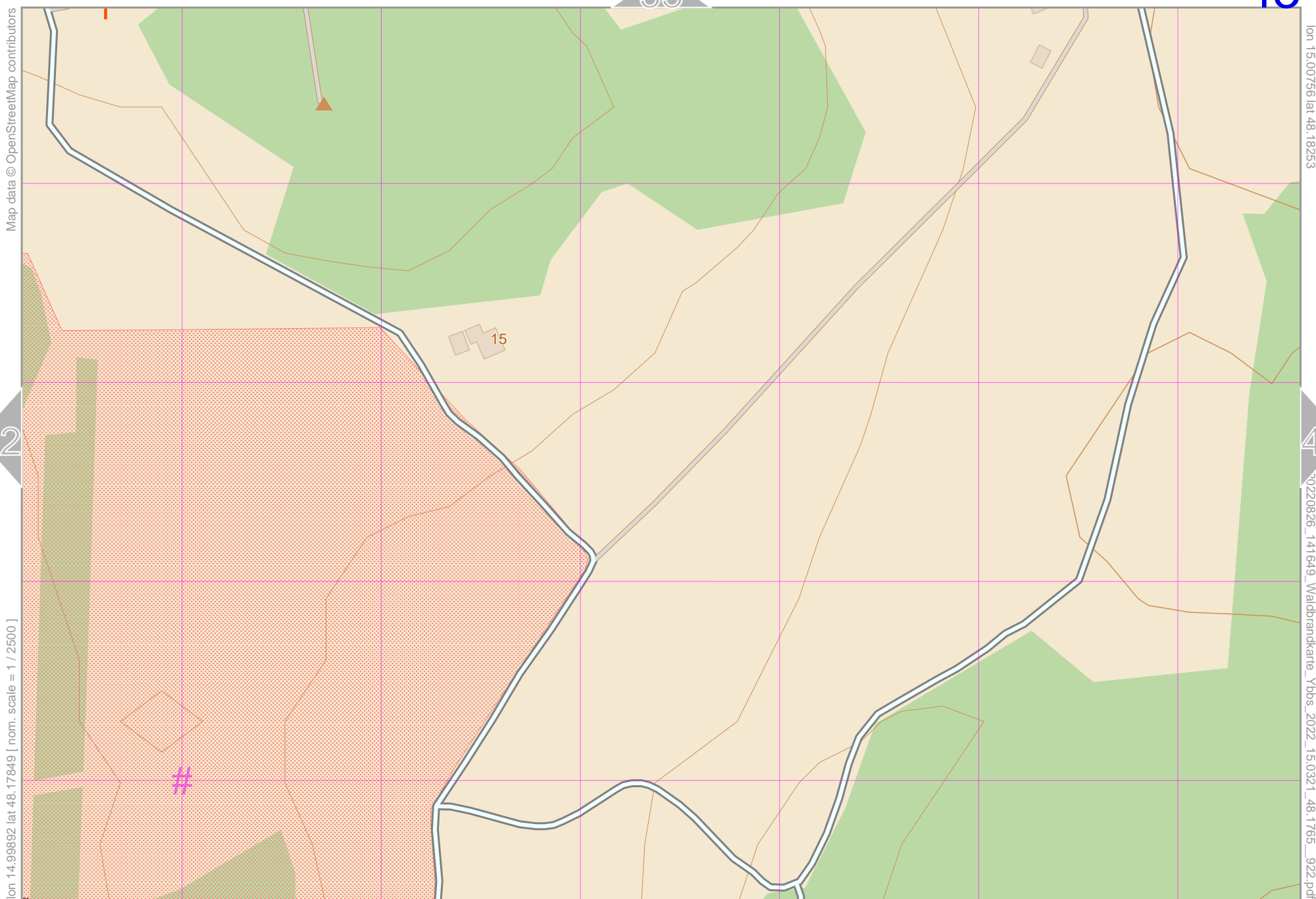
lon 14.99925 lat 48.18253

20220826_141649_Waldbrandkarte_Ybbs_2022_150321_48_1765_922.pdf

UTM: 33 U easting 499.40 km northing 5336.20 km
 UTM-Grid-width = 100m
 Contour interval = 20m

Waldbrandkarte Ybbs 2022

33



Map data © OpenStreetMap contributors

lon 15.00756 lat 48.18253

42

44

lon 14.99892 lat 48.17849 [nom. scale = 1 / 2500]

20220826_141649_Waldbrandkarte_Ybbs_2022_15.0321_48.1765_922.pdf

15

UTM: 33 U easting 500.00 km northing 5336.20 km
 UTM-Grid-width = 100m
 Contour interval = 20m

53

Waldbrandkarte Ybbs 2022

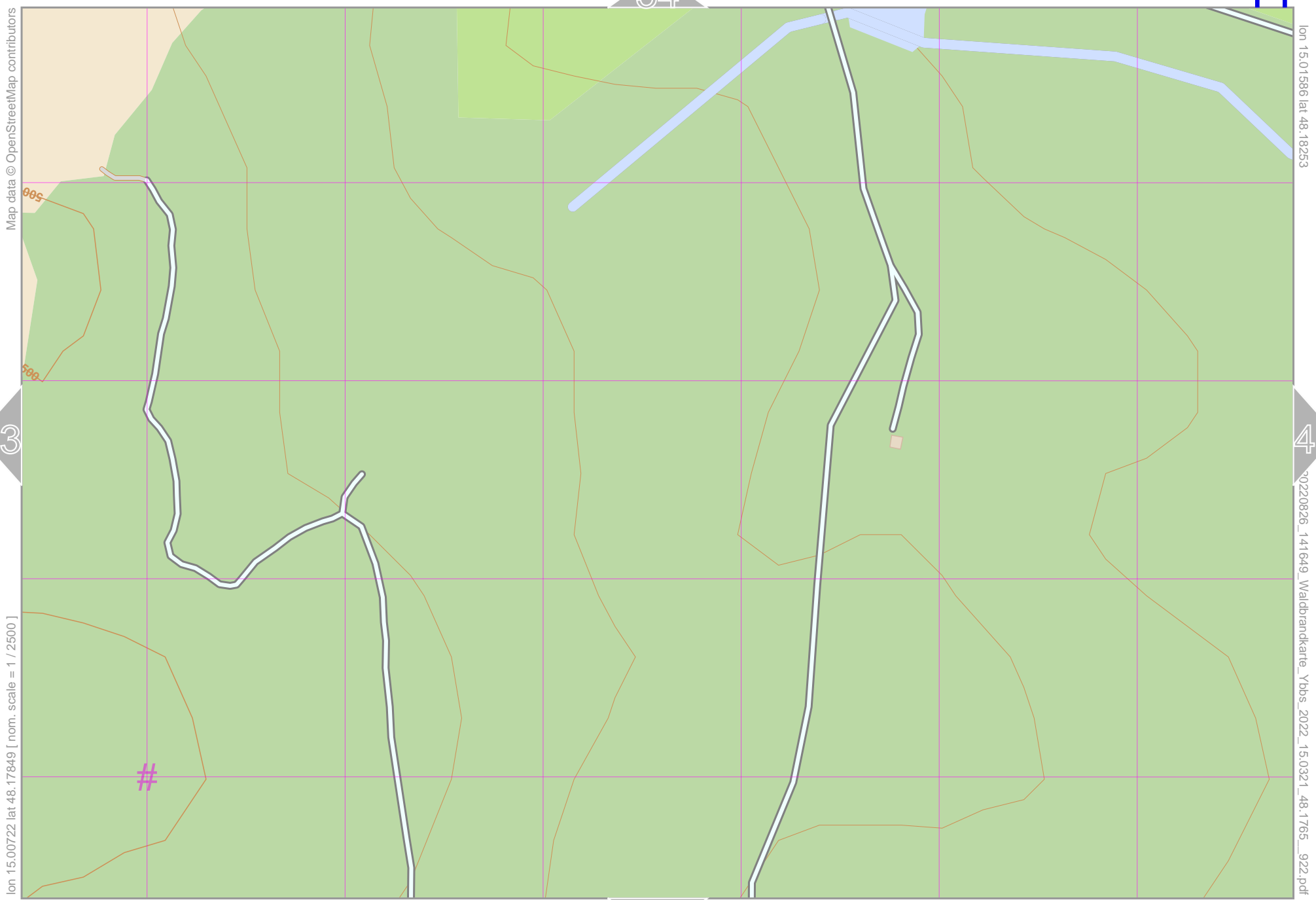
44

34

45

43

54



Map data © OpenStreetMap contributors

lon 15.00722 lat 48.17849 [nom. scale = 1 / 2500]

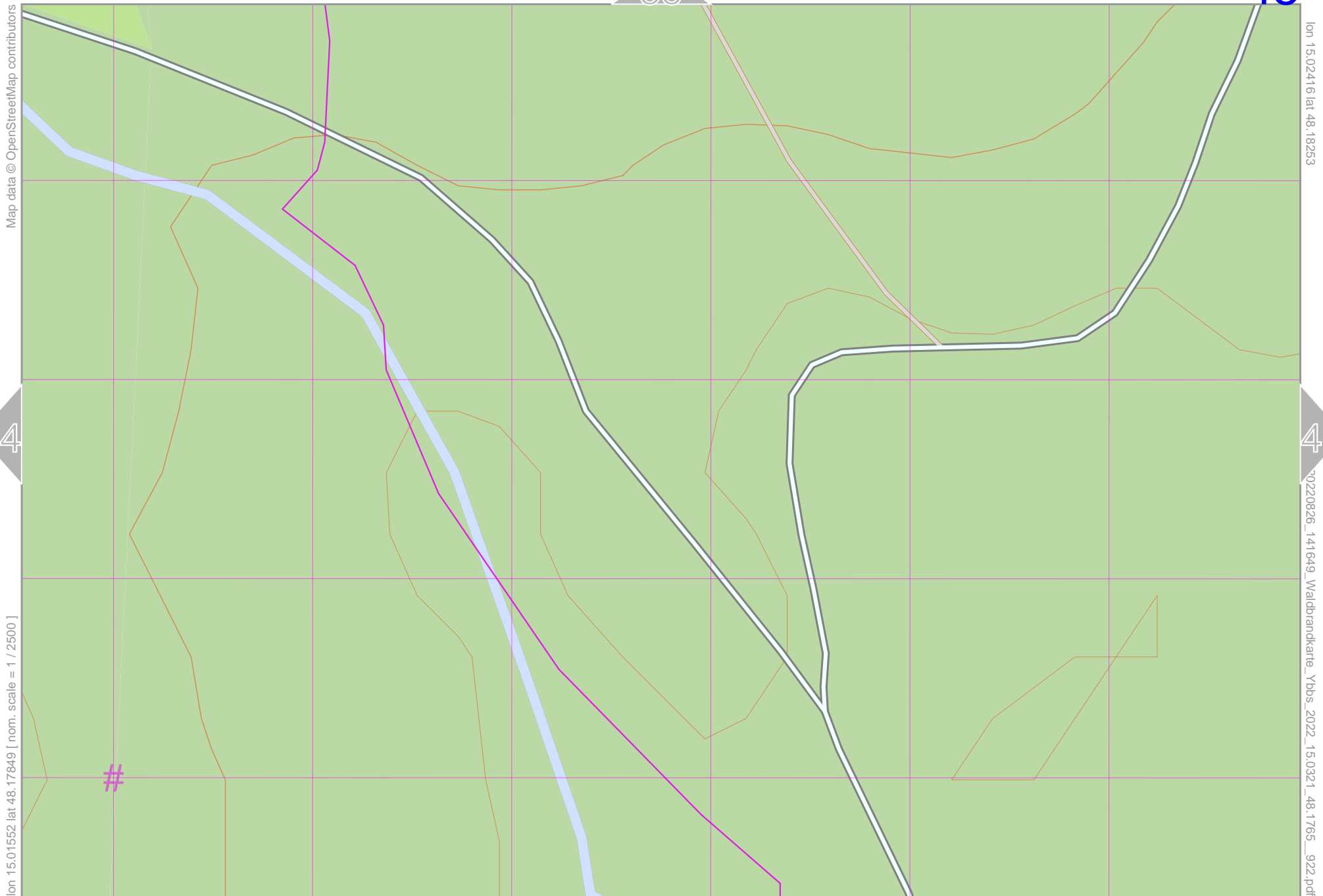
lon 15.01586 lat 48.18253
20220826_141649_Waldbrandkarte_Ybbs_2022_15.0321_48.1765_922.pdf

UTM: 33 U easting 500.60 km northing 5336.20 km
UTM-Grid-width = 100m
Contour interval = 20m

Waldbrandkarte Ybbs 2022

35

45



Map data © OpenStreetMap contributors

lon 15.02416 lat 48.18253

44

46

lon 15.01552 lat 48.17849 [nom. scale = 1 / 2500]

20220826_141649_Waldbrandkarte_Ybbs_2022_15.0321_48.1765_922.pdf

UTM: 33 U easting 501.20 km northing 5336.20 km
 UTM-Grid-width = 100m
 Contour interval = 20m

55

Waldbrandkarte Ybbs 2022

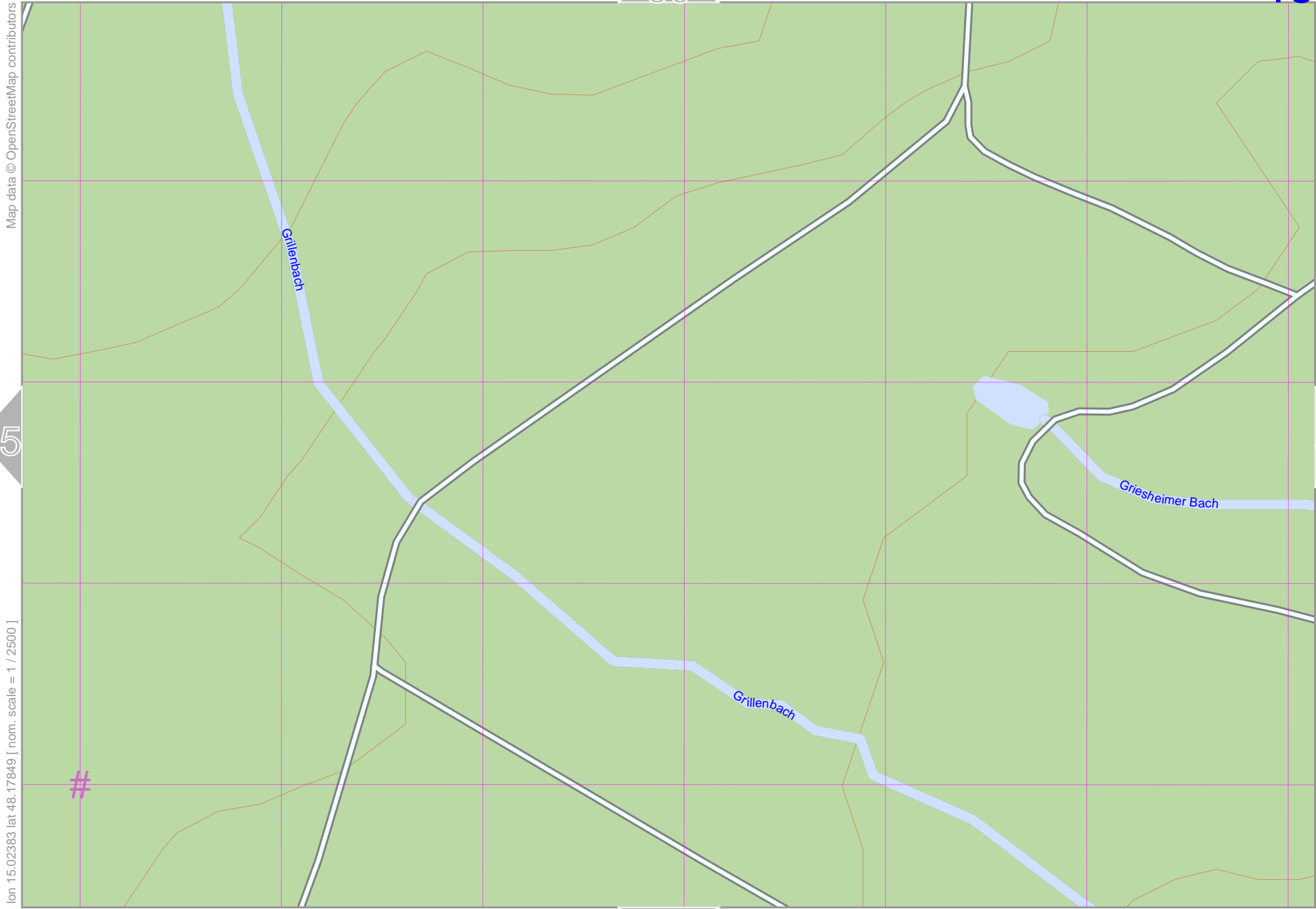
46

top

36

45

47



lon 15.02383 lat 48.17849 [nom. scale = 1 / 2500]

lon 15.03246 lat 48.18253
20220826_141649_Waldbrandkarte_Ybbs_2022_15.0321_48.1765_922.pdf

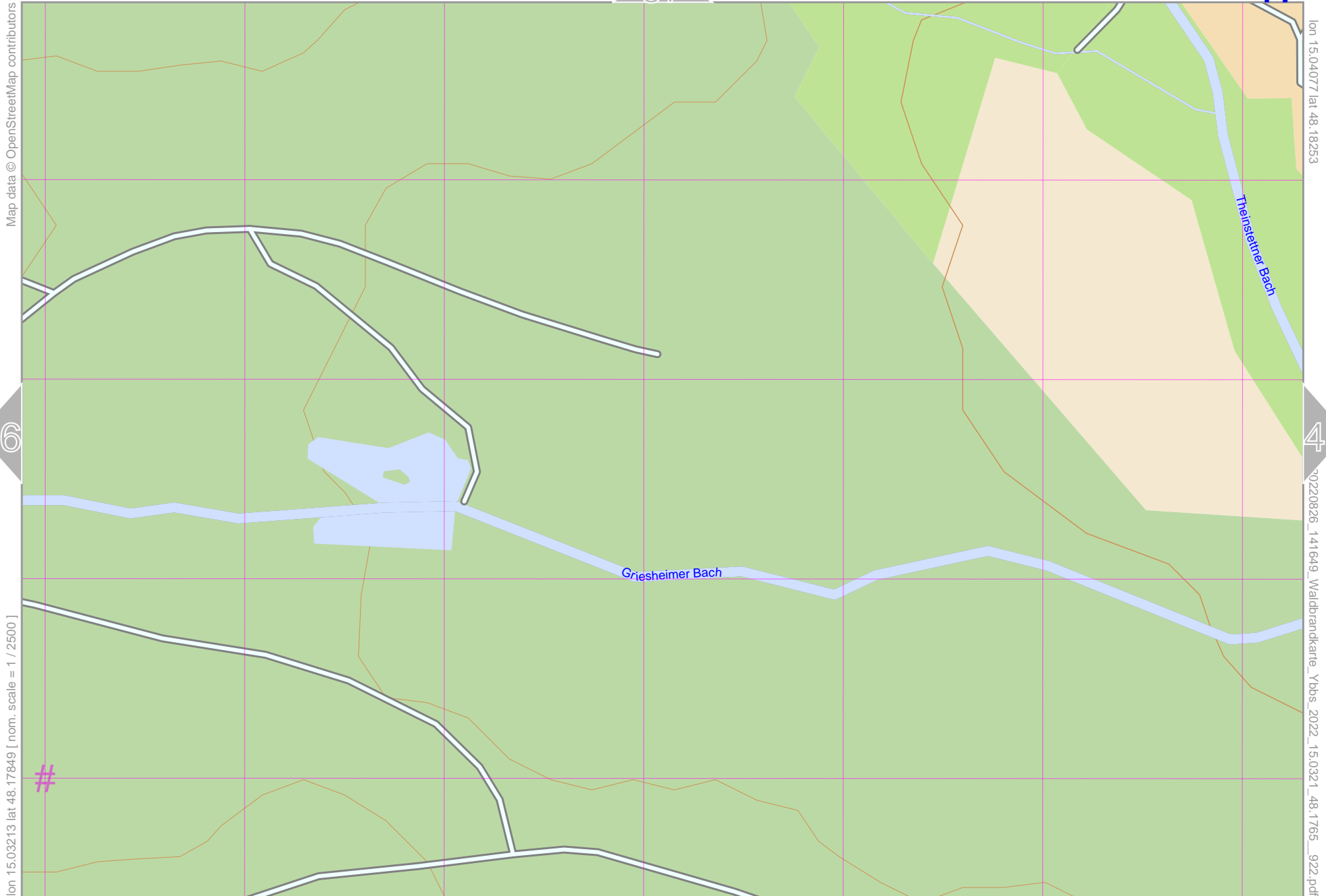
UTM: 33 U easting 501.80 km northing 5336.20 km
UTM-Grid-width = 100m
Contour interval = 20m

56

Waldbrandkarte Ybbs 2022

37

47



Map data © OpenStreetMap contributors

lon 15.04077 lat 48.18253

46

48

20220826_141649_Waldbrandkarte_Ybbs_2022_15.0321_48.1765_922.pdf

lon 15.03213 lat 48.17849 [nom. scale = 1 / 25000]

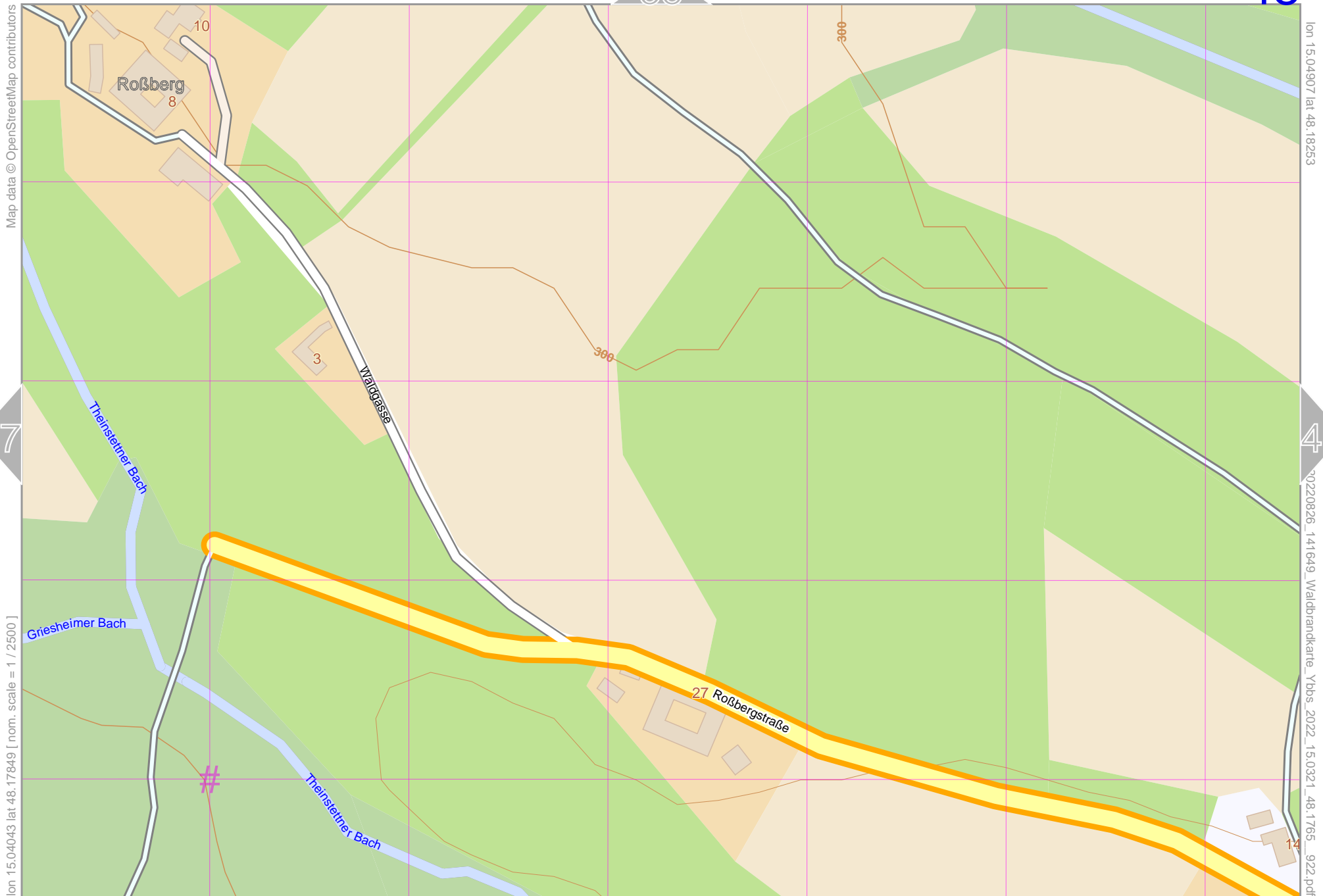
UTM: 33 U easting 502.40 km northing 5336.20 km

UTM-Grid-width = 100m
Contour interval = 20m

57

Waldbrandkarte Ybbs 2022

38



Map data © OpenStreetMap contributors

lon 15.04907 lat 48.18253

47

49

lon 15.04043 lat 48.17849 [nom. scale = 1 / 2500]

lon 15.0321 lat 48.1765 922.pdf

UTM: 33 U easting 503.10 km northing 5336.20 km
 UTM-Grid-width = 100m
 Contour interval = 20m

58

Waldbrandkarte Ybbs 2022

39

50

59

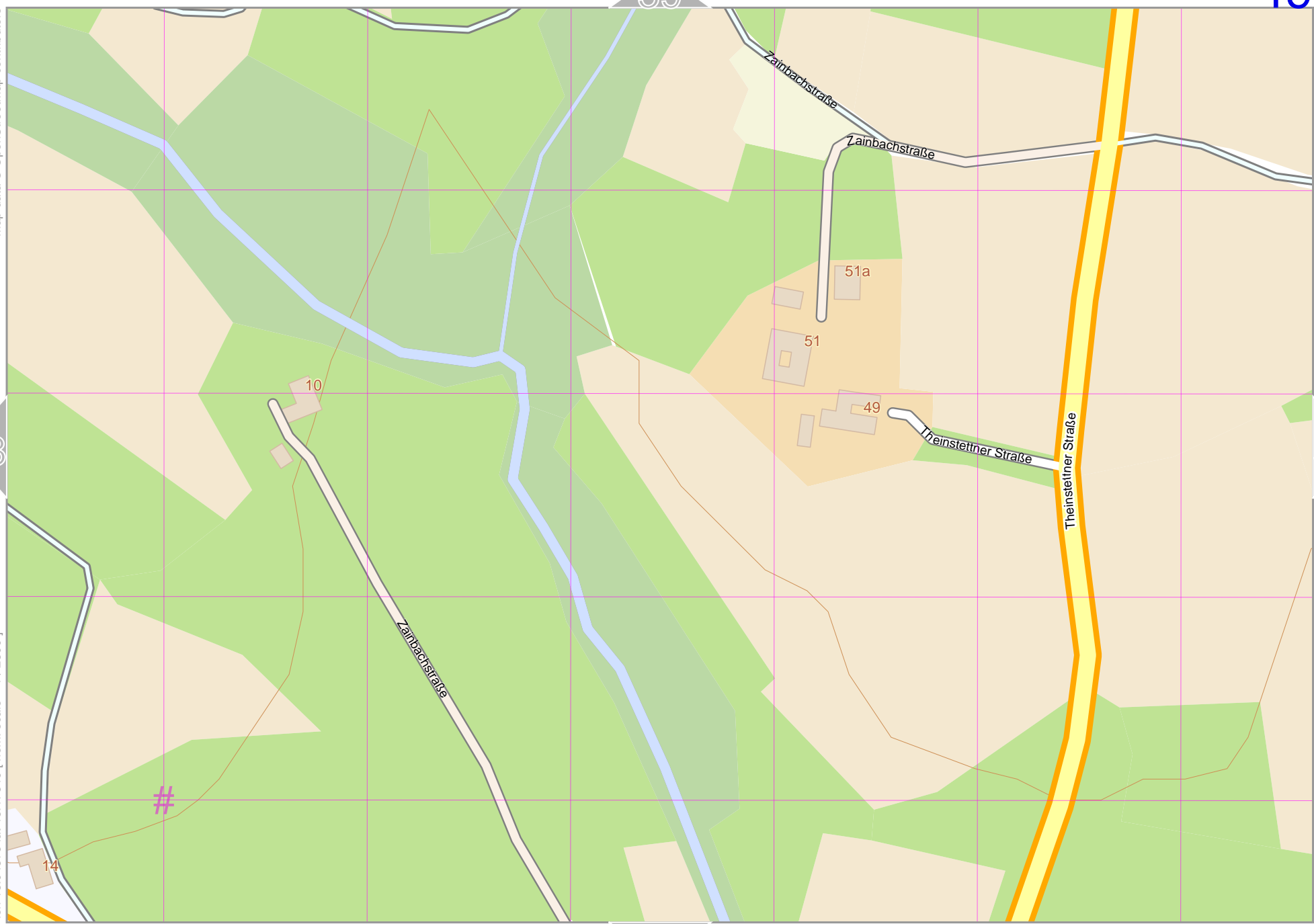
48

Map data © OpenStreetMap contributors

lon 15.04873 lat 48.17849 [nom. scale = 1 / 2500]

lon 15.05737 lat 48.18253
20220826_141649_Waldbrandkarte_Ybbs_2022_15.0321_48.1765_922.pdf

UTM: 33 U easting 503.70 km northing 5336.20 km
UTM-Grid-width = 100m
Contour interval = 20m



Waldbrandkarte Ybbs 2022

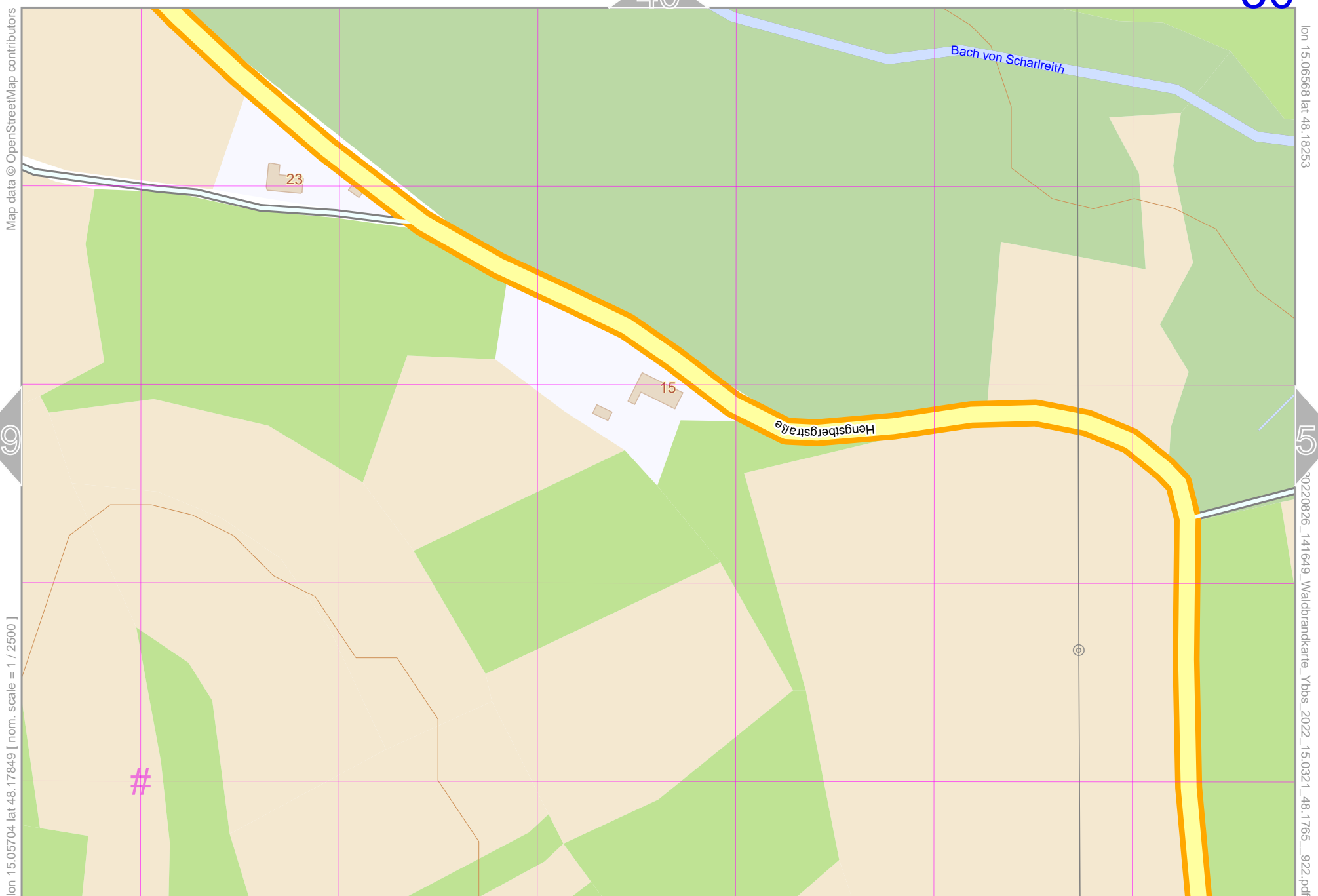
50

40

49

51

60



Map data © OpenStreetMap contributors

lon 15.05704 lat 48.17849 [nom. scale = 1 / 2500]

lon 15.06568 lat 48.18253
20220826_141649_Waldbrandkarte_Ybbs_2022_15.0321_48.1765_922.pdf

UTM: 33 U easting 504.30 km northing 5336.20 km
UTM-Grid-width = 100m
Contour interval = 20m

Waldbrandkarte Ybbs 2022

51

41

50

61



Map data © OpenStreetMap contributors

lon 15.06534 lat 48.17849 [nom. scale = 1 / 2500]

lon 15.07398 lat 48.18253

pdfmap_20220826_141649_Waldbrandkarte_Ybbs_2022_15.0321_48.1765_922.pdf

UTM: 33 U easting 504.90 km northing 5336.20 km
 UTM-Grid-width = 100m
 Contour interval = 20m

Waldbrandkarte Ybbs 2022

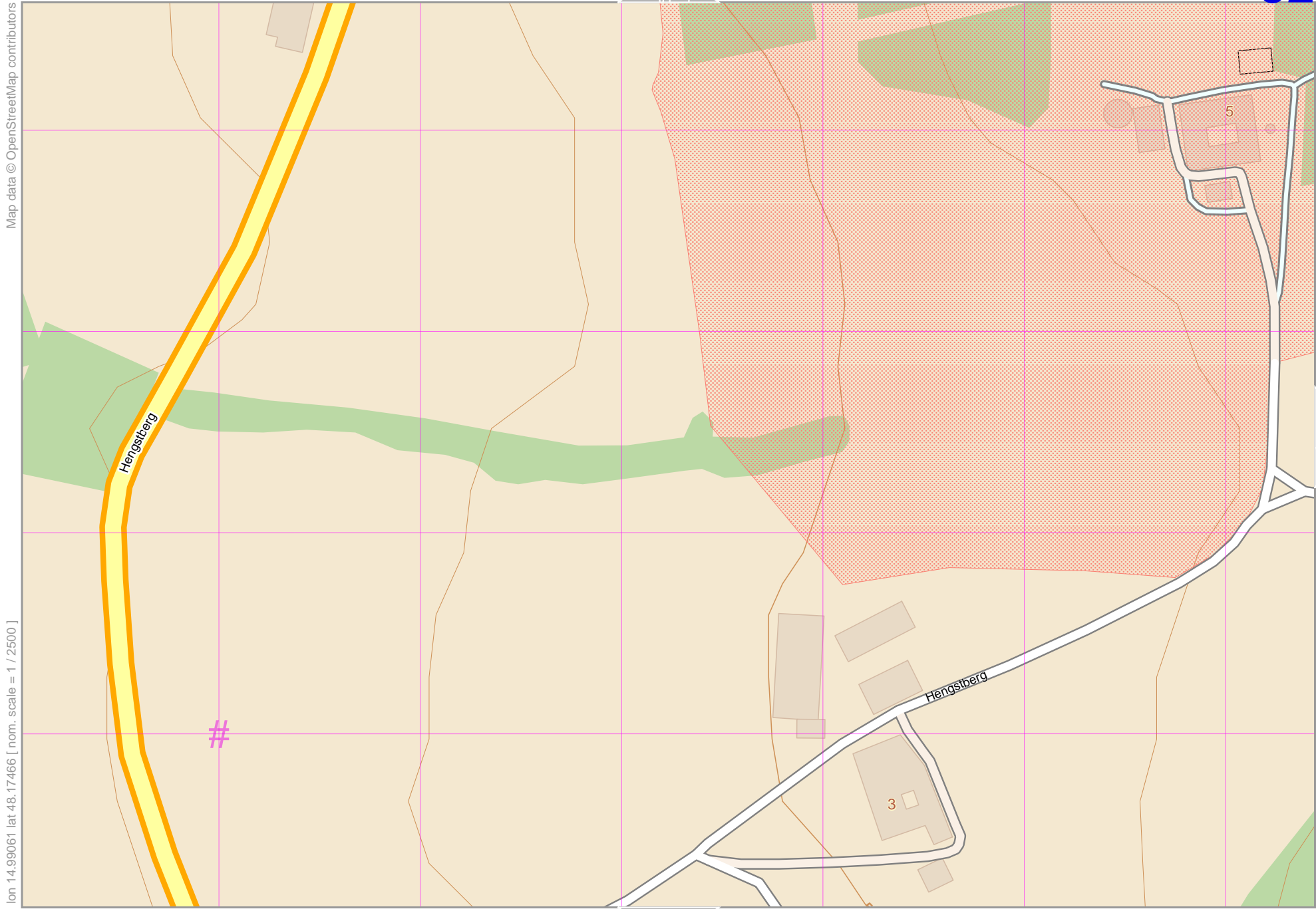
52

42

lon 14.99925 lat 48.17871

53

20220826_141649_Waldbrandkarte_Ybbs_2022_15.0321_48.1765_922.pdf



Map data © OpenStreetMap contributors

lon 14.99061 lat 48.17466 [nom. scale = 1 / 2500]

UTM: 33 U easting 499.40 km northing 5335.80 km
 UTM-Grid-width = 100m
 Contour interval = 20m

62

Waldbrandkarte Ybbs 2022

53

43

lon 15.00756 lat 48.17871

54

20220826_141649_Waldbrandkarte_Ybbs_2022_15.0321_48.1765_922.pdf

52

Map data © OpenStreetMap contributors

lon 14.99892 lat 48.17466 [nom. scale = 1 / 2500]

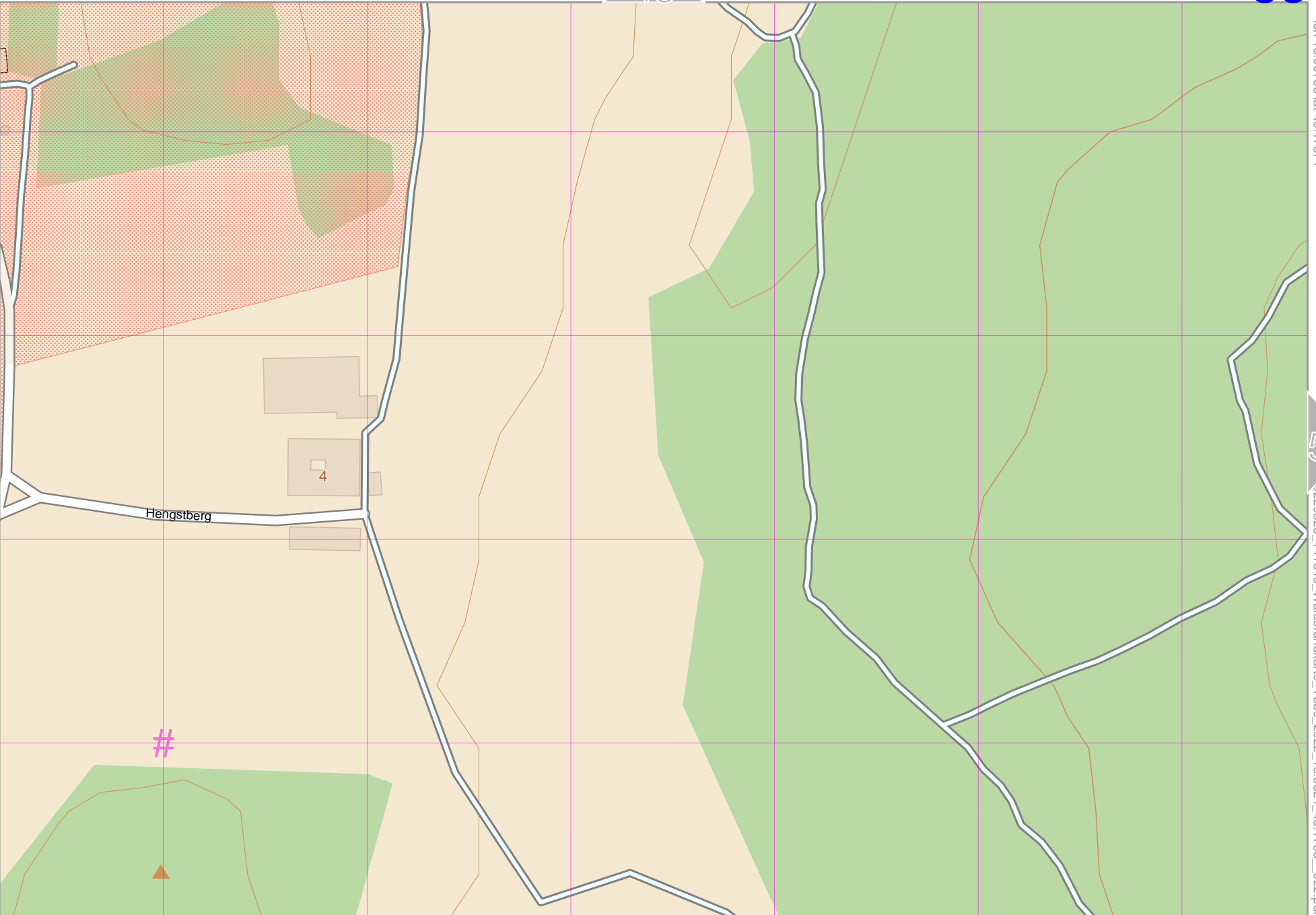
Hengstberg

4

#

63

UTM: 33 U easting 500.00 km northing 5335.80 km
UTM-Grid-width = 100m
Contour interval = 20m



Waldbrandkarte Ybbs 2022

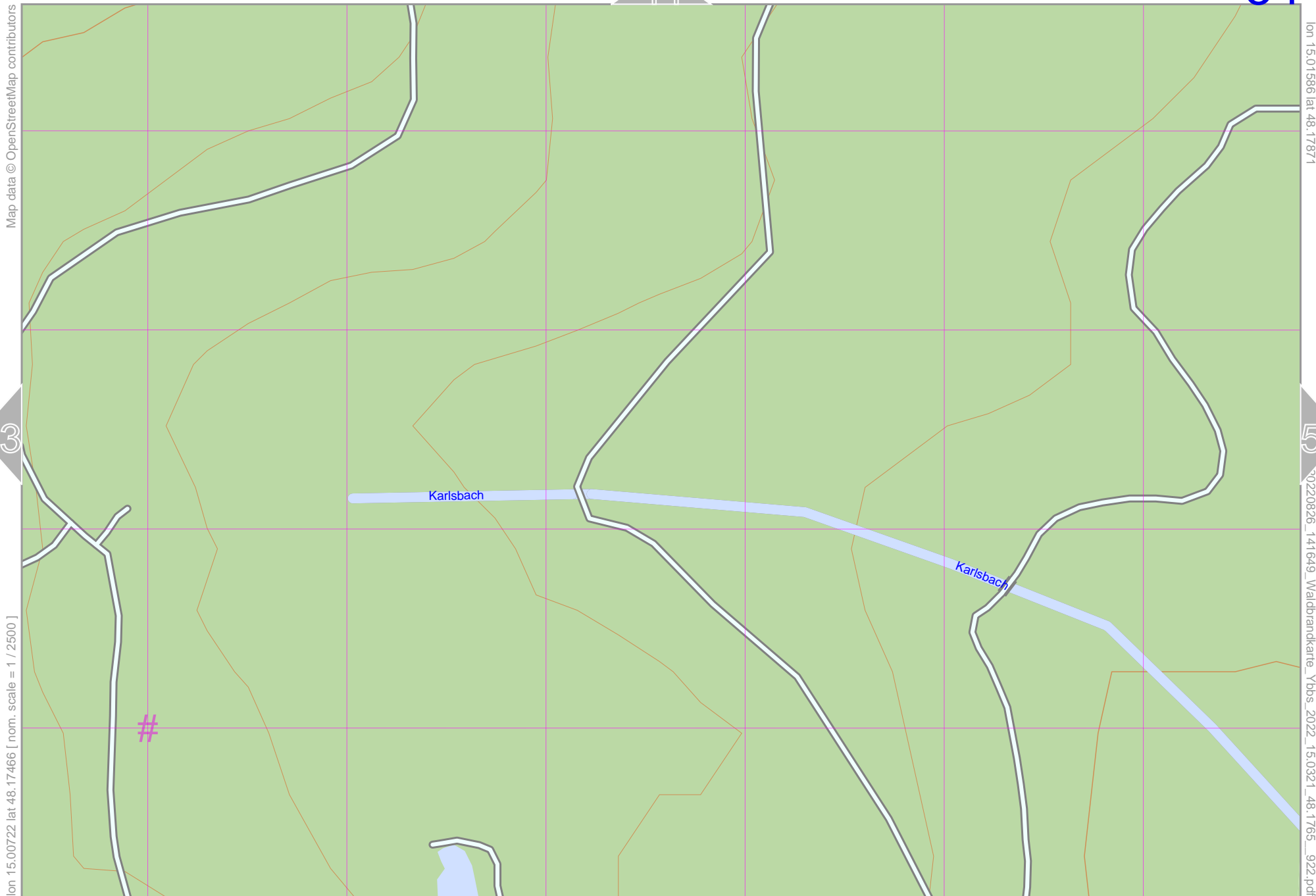
54

44

53

55

64



Map data © OpenStreetMap contributors

lon 15.00722 lat 48.17466 [nom. scale = 1 / 2500]

lon 15.01586 lat 48.17871

20220826_141649_Waldbrandkarte_Ybbs_2022_15.0321_48.1765_922.pdf

UTM: 33 U easting 500.60 km northing 5335.80 km
 UTM-Grid-width = 100m
 Contour interval = 20m

Waldbrandkarte Ybbs 2022

55

45

lon 15.02416 lat 48.17871

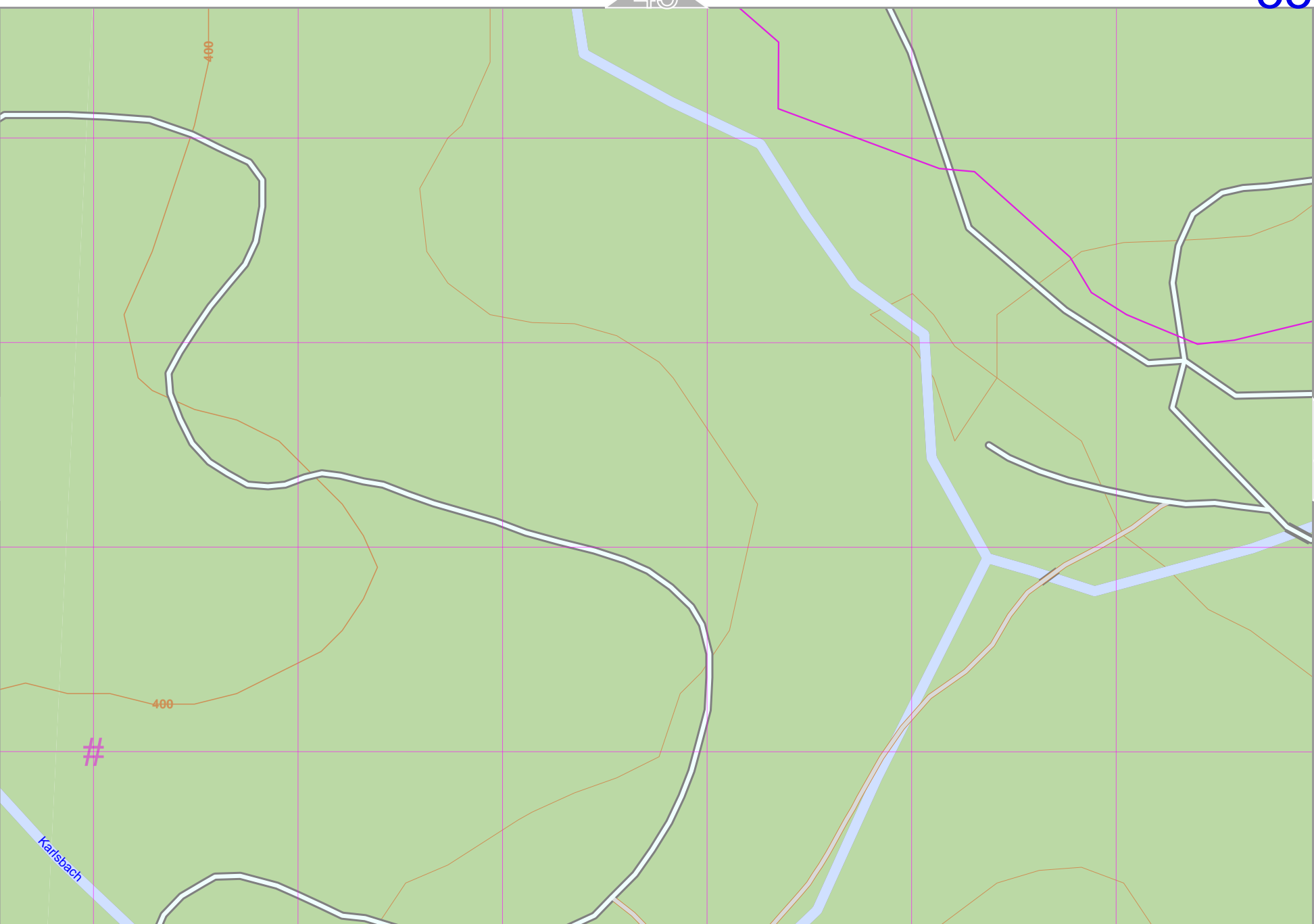
56

20220826_141649_Waldbrandkarte_Ybbs_2022_15.0321_48.1765_922.pdf

Map data © OpenStreetMap contributors

54

lon 15.01552 lat 48.17466 [nom. scale = 1 / 2500]



UTM: 33 U easting 501.20 km northing 5335.80 km
 UTM-Grid-width = 100m
 Contour interval = 20m

65

Waldbrandkarte Ybbs 2022

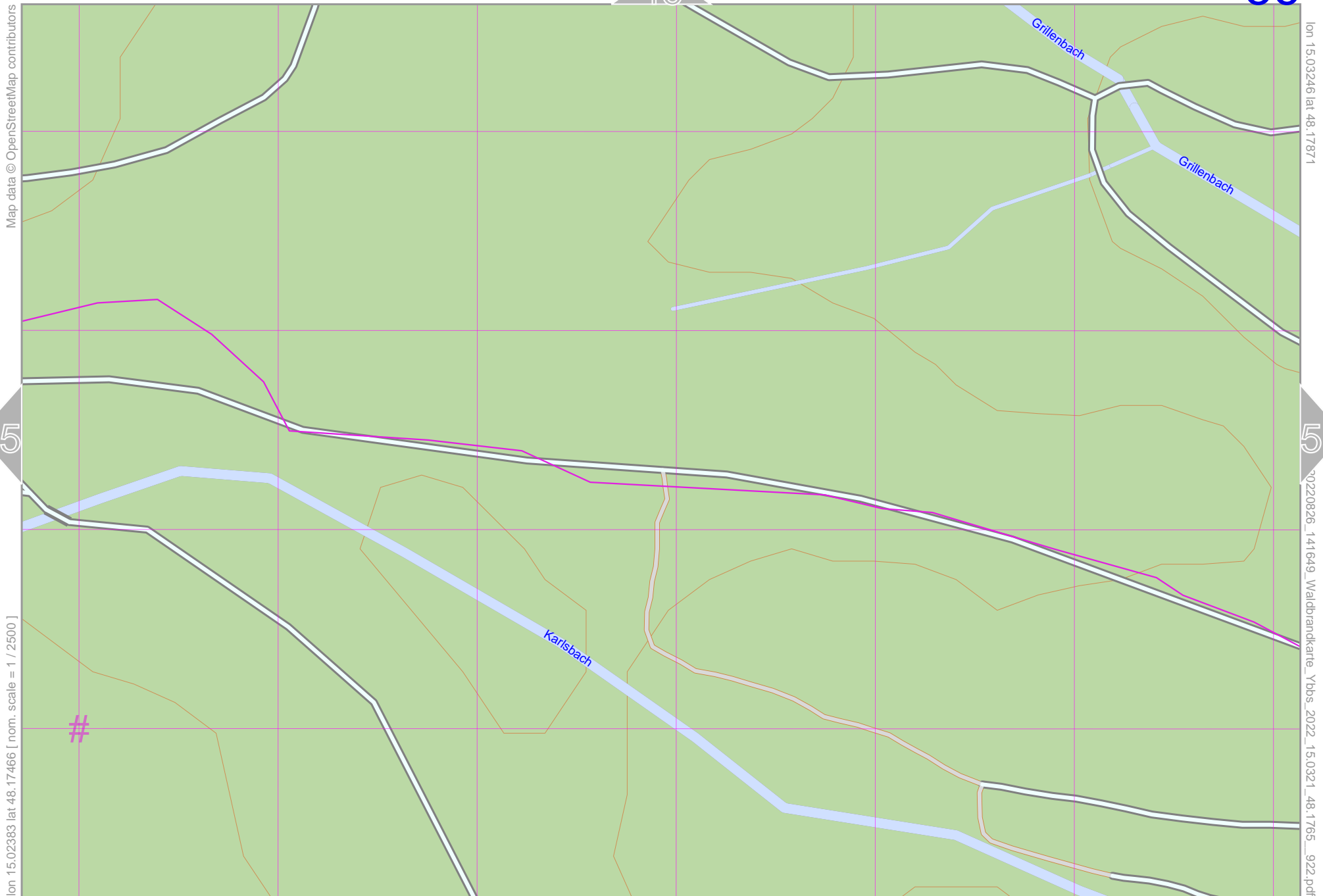
56

46

55

57

66



Map data © OpenStreetMap contributors

lon 15.02383 lat 48.17466 [nom. scale = 1 / 2500]

lon 15.03246 lat 48.17871

20220826_141649_Waldbrandkarte_Ybbs_2022_15.0321_48.1765_922.pdf

UTM: 33 U easting 501.80 km northing 5335.80 km
 UTM-Grid-width = 100m
 Contour interval = 20m

Waldbrandkarte Ybbs 2022

57

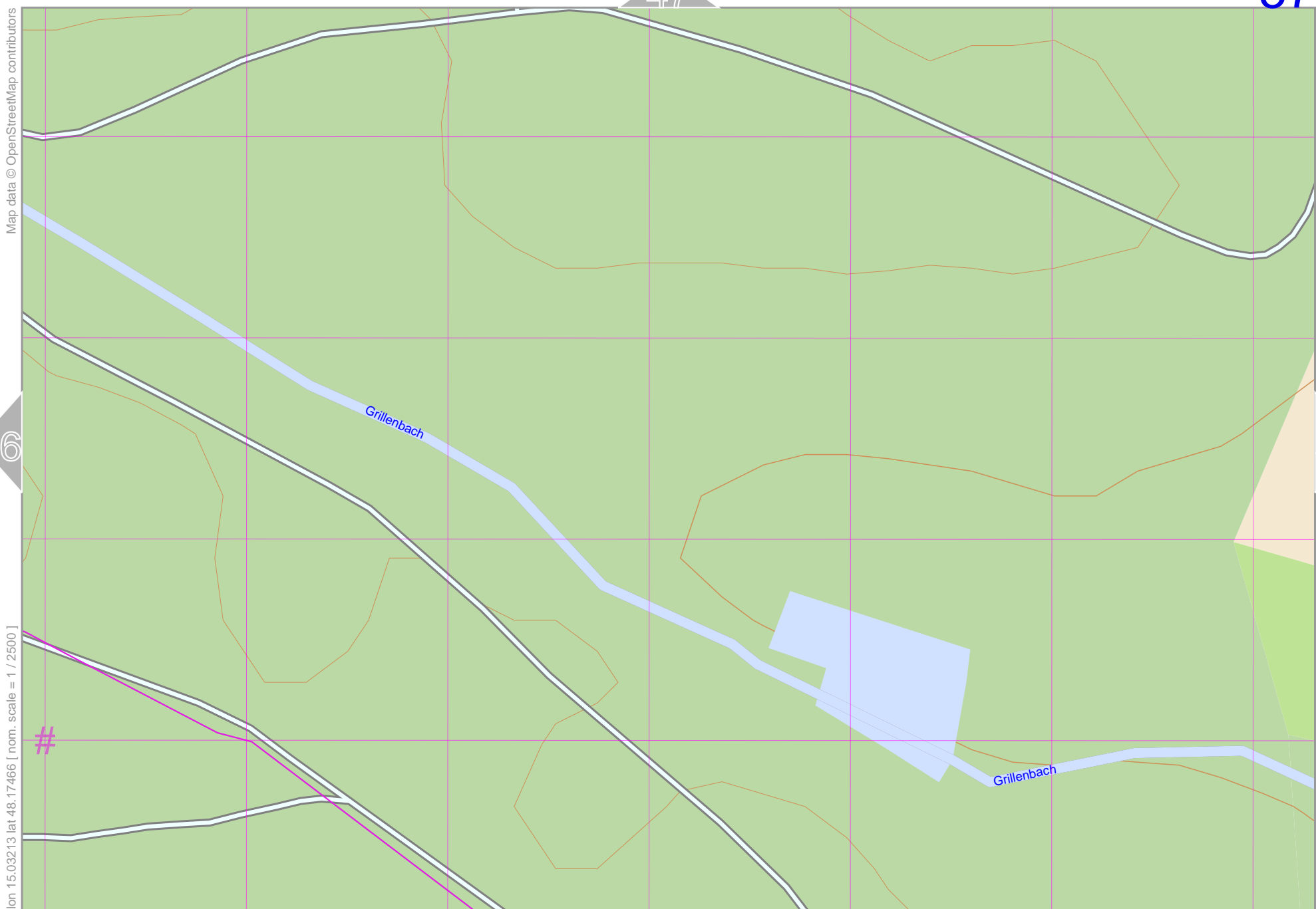
47

lon 15.04077 lat 48.17871

58

20220826_141649_Waldbrandkarte_Ybbs_2022_15.0321_48.1765_922.pdf

56



Map data © OpenStreetMap contributors

lon 15.03213 lat 48.17466 [nom. scale = 1 / 2500]

UTM: 33 U easting 502.40 km northing 5335.80 km
 UTM-Grid-width = 100m
 Contour interval = 20m

67

Waldbrandkarte Ybbs 2022

58

48

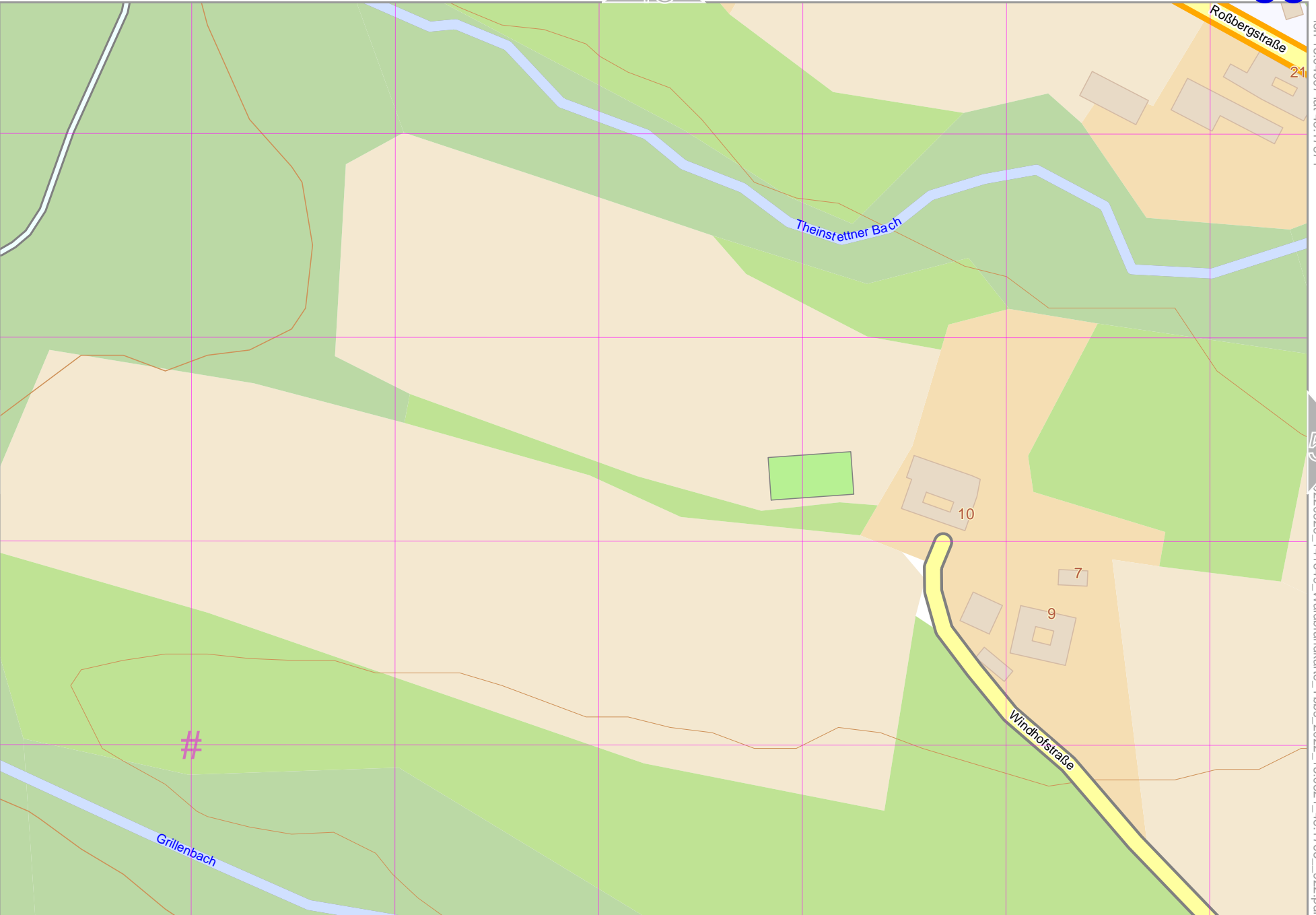
lon 15.04907 lat 48.17871

59

20220826_141649_Waldbrandkarte_Ybbs_2022_15.0321_48.1765_922.pdf

Map data © OpenStreetMap contributors

lon 15.04043 lat 48.17466 [nom. scale = 1 / 2500]

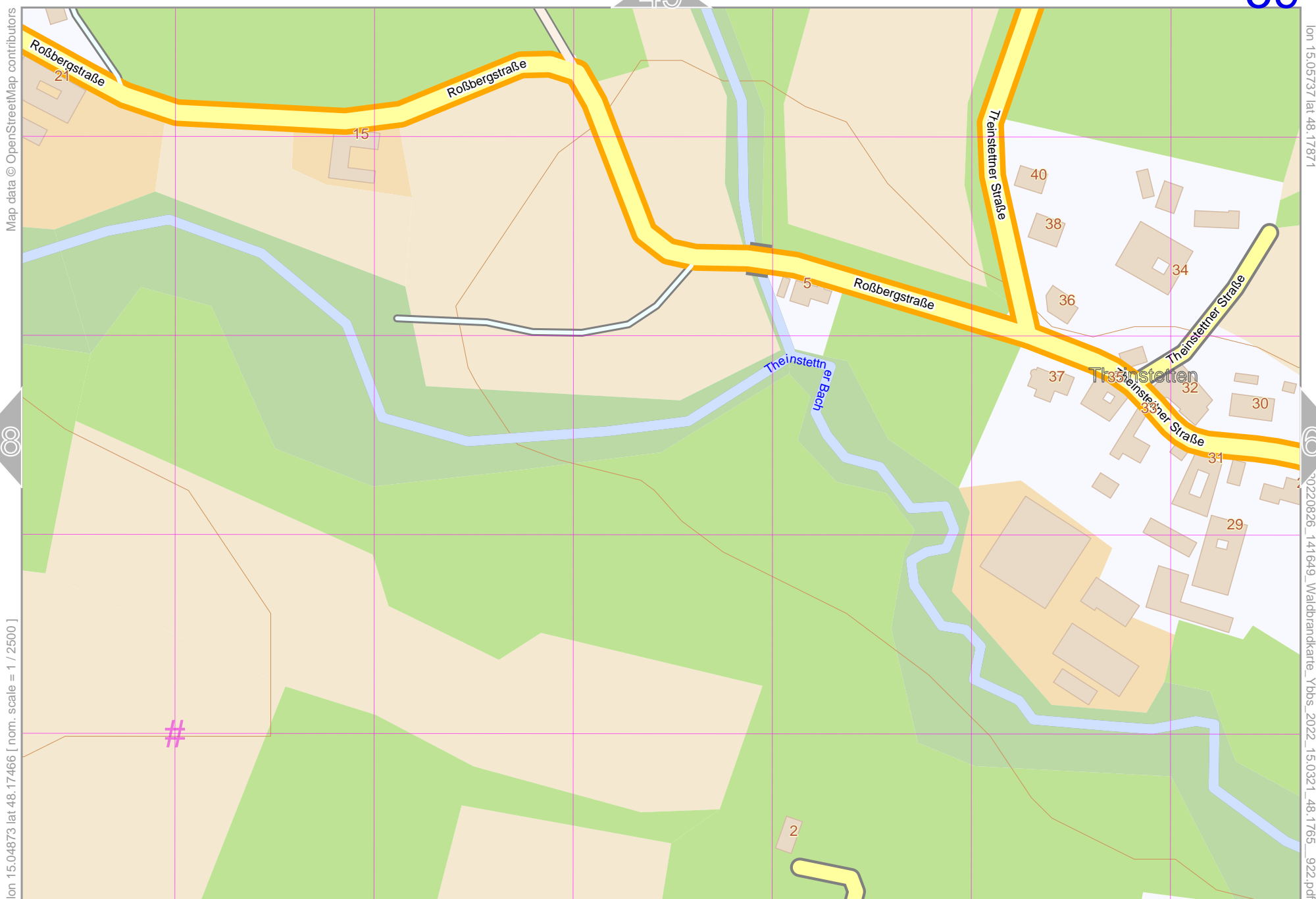


57

68

Waldbrandkarte Ybbs 2022

4.9



Map data © OpenStreetMap contributors

lon 15.05737 lat 48.17871

57

60

lon 15.04873 lat 48.17466 [nom. scale = 1 / 2500]

20220826_141649_Waldbrandkarte_Ybbs_2022_15.0321_48.1765_922.pdf

UTM: 33 U easting 503.70 km northing 5335.80 km
 UTM-Grid-width = 100m
 Contour interval = 20m

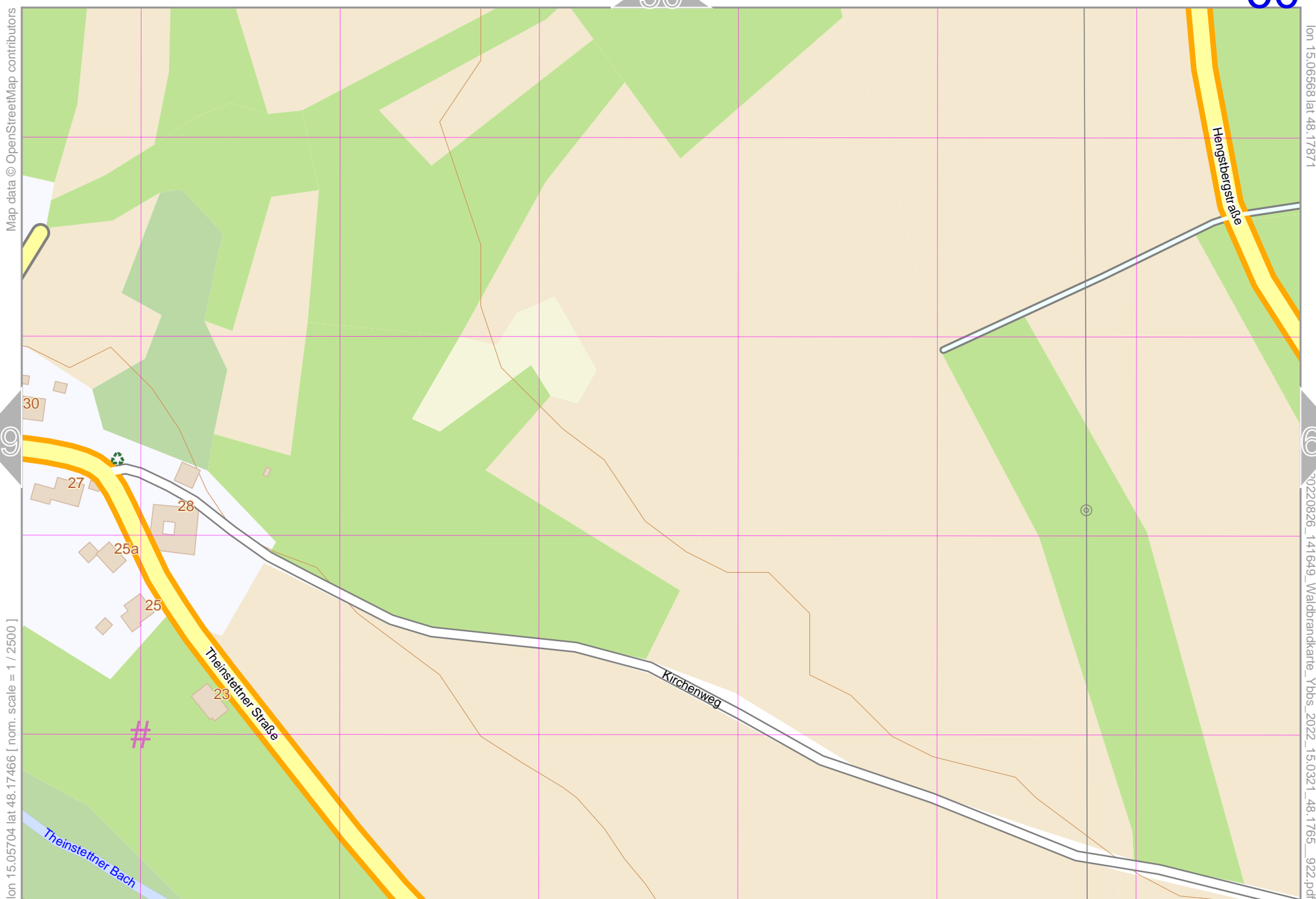
6.9

Waldbrandkarte Ybbs 2022

60

50

70



Map data © OpenStreetMap contributors

lon 15.05704 lat 48.17466 [nom. scale = 1 / 2500]

lon 15.06568 lat 48.17871
20220826_141649_Waldbrandkarte_Ybbs_2022_15.0321_48.1765_922.pdf

UTM: 33 U easting 504.30 km northing 5335.80 km
UTM-Grid-width = 100m
Contour interval = 20m

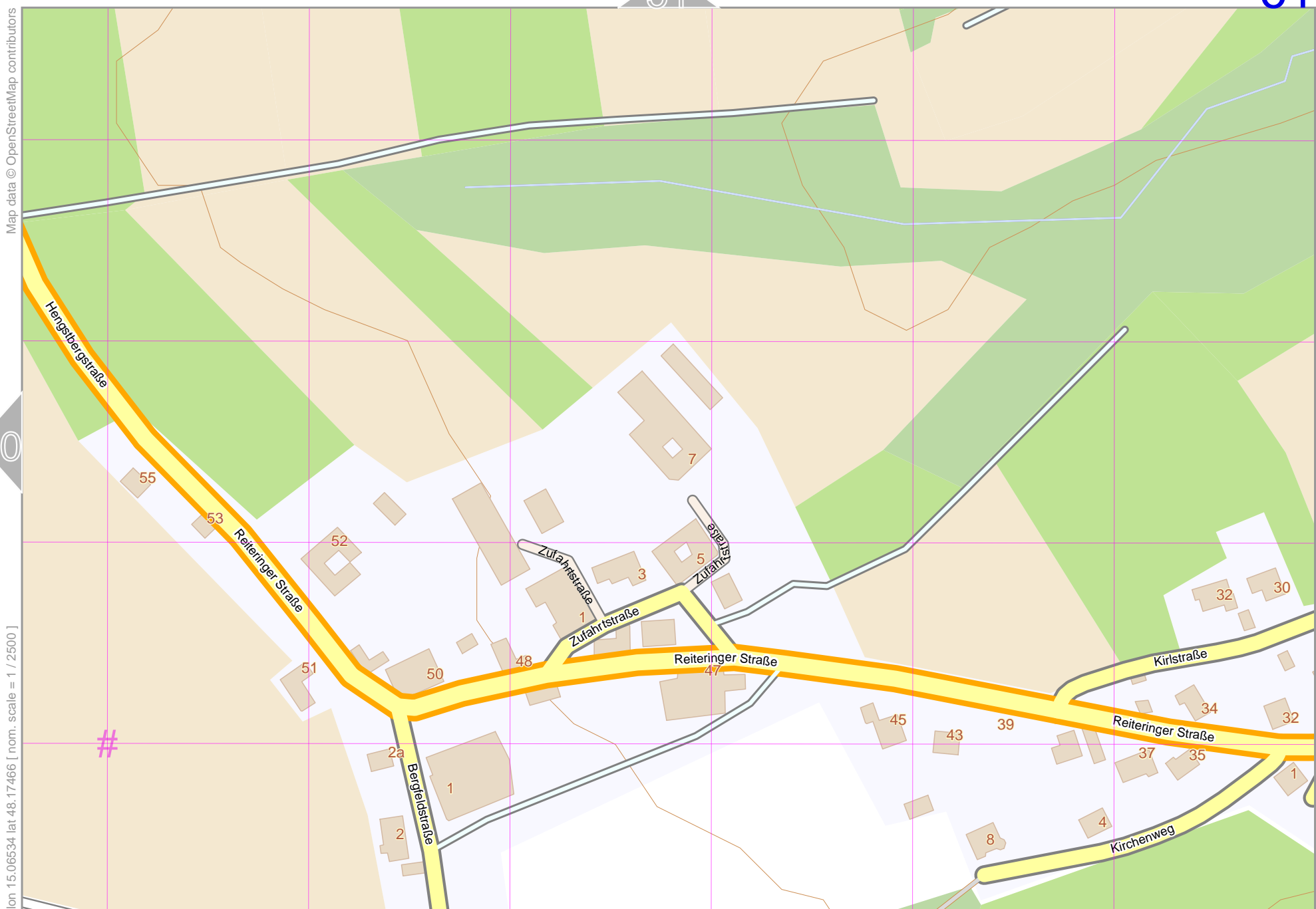
Waldbrandkarte Ybbs 2022

61

51

71

60



Map data © OpenStreetMap contributors

lon 15.06534 lat 48.17466 [nom. scale = 1 / 2500]

lon 15.07398 lat 48.17871

pdfmap_20220826_141649_Waldbrandkarte_Ybbs_2022_15.0321_48.1765_922.pdf

UTM: 33 U easting 504.90 km northing 5335.80 km
 UTM-Grid-width = 100m
 Contour interval = 20m

Waldbrandkarte Ybbs 2022

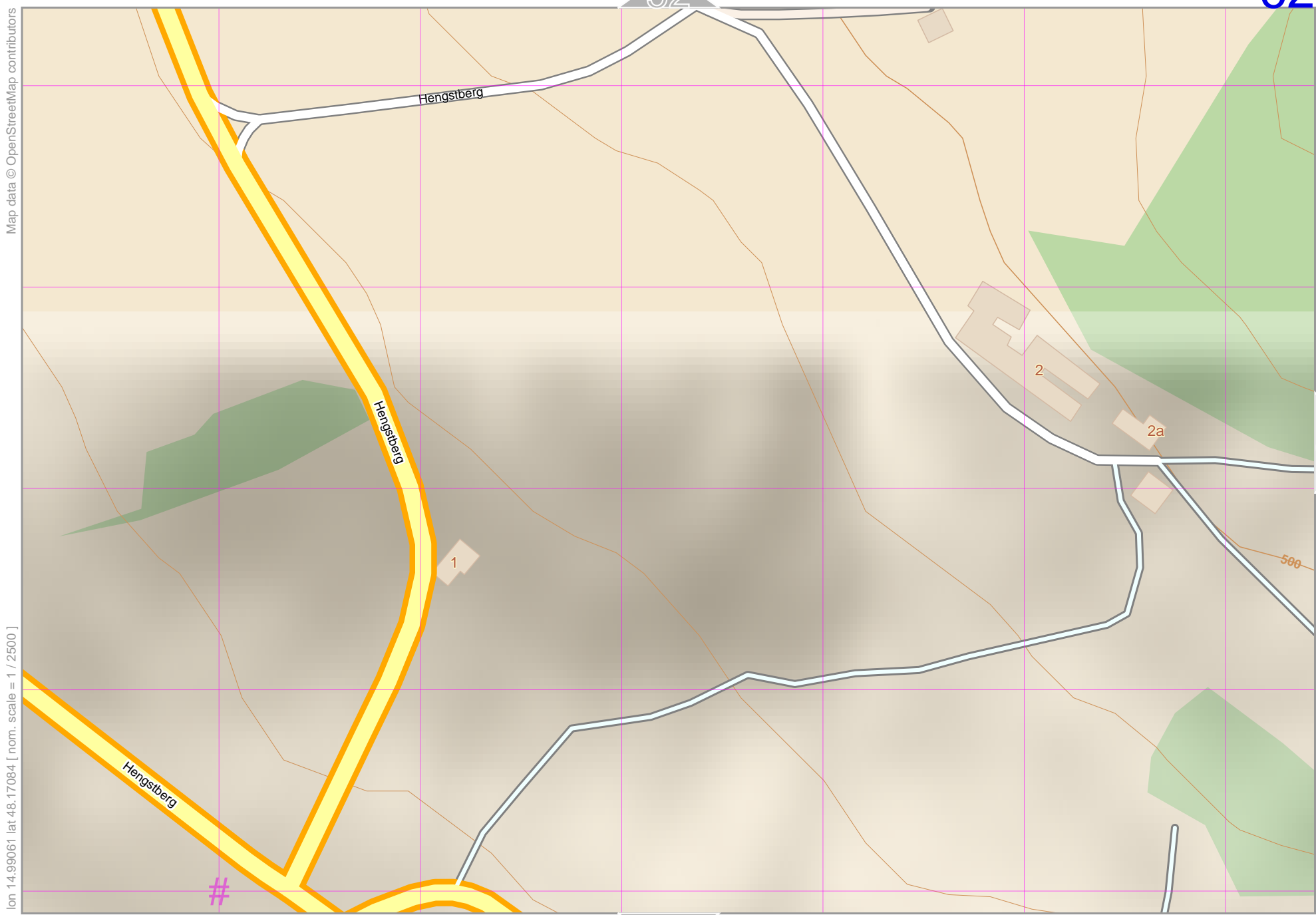
62

52

lon 14.99925 lat 48.17489

63

20220826_141649_Waldbrandkarte_Ybbs_2022_15.0321_48.1765_922.pdf



Map data © OpenStreetMap contributors

lon 14.99061 lat 48.17084 [nom. scale = 1 / 2500]

UTM: 33 U easting 499.40 km northing 5335.30 km
 UTM-Grid-width = 100m
 Contour interval = 20m

72

Waldbrandkarte Ybbs 2022

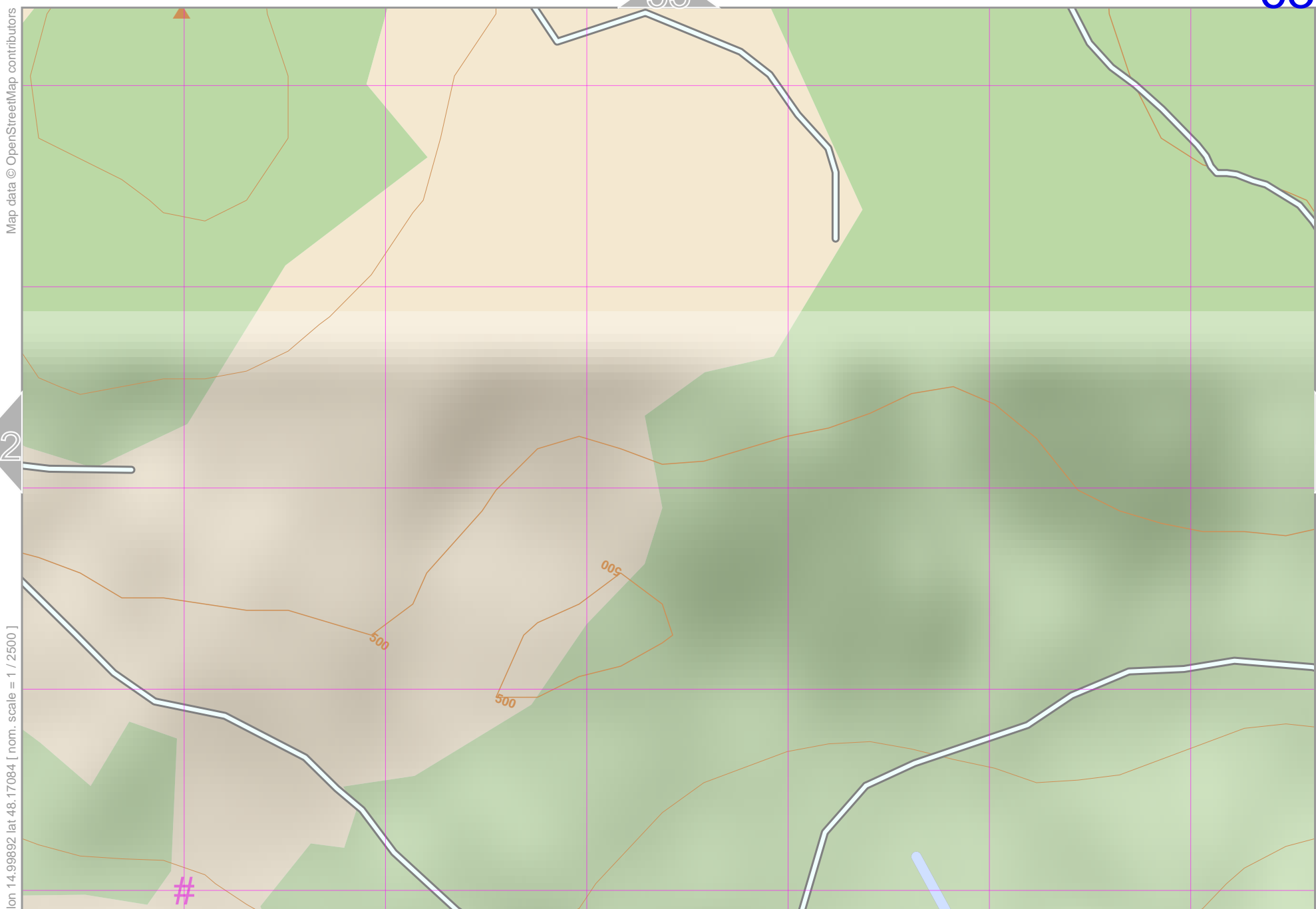
63

53

lon 15.00756 lat 48.17489

64

20220826_141649_Waldbrandkarte_Ybbs_2022_15.0321_48.1765_922.pdf



Map data © OpenStreetMap contributors

lon 14.99892 lat 48.17084 [nom. scale = 1 / 2500]

UTM: 33 U easting 500.00 km northing 5335.30 km
 UTM-Grid-width = 100m
 Contour interval = 20m

73

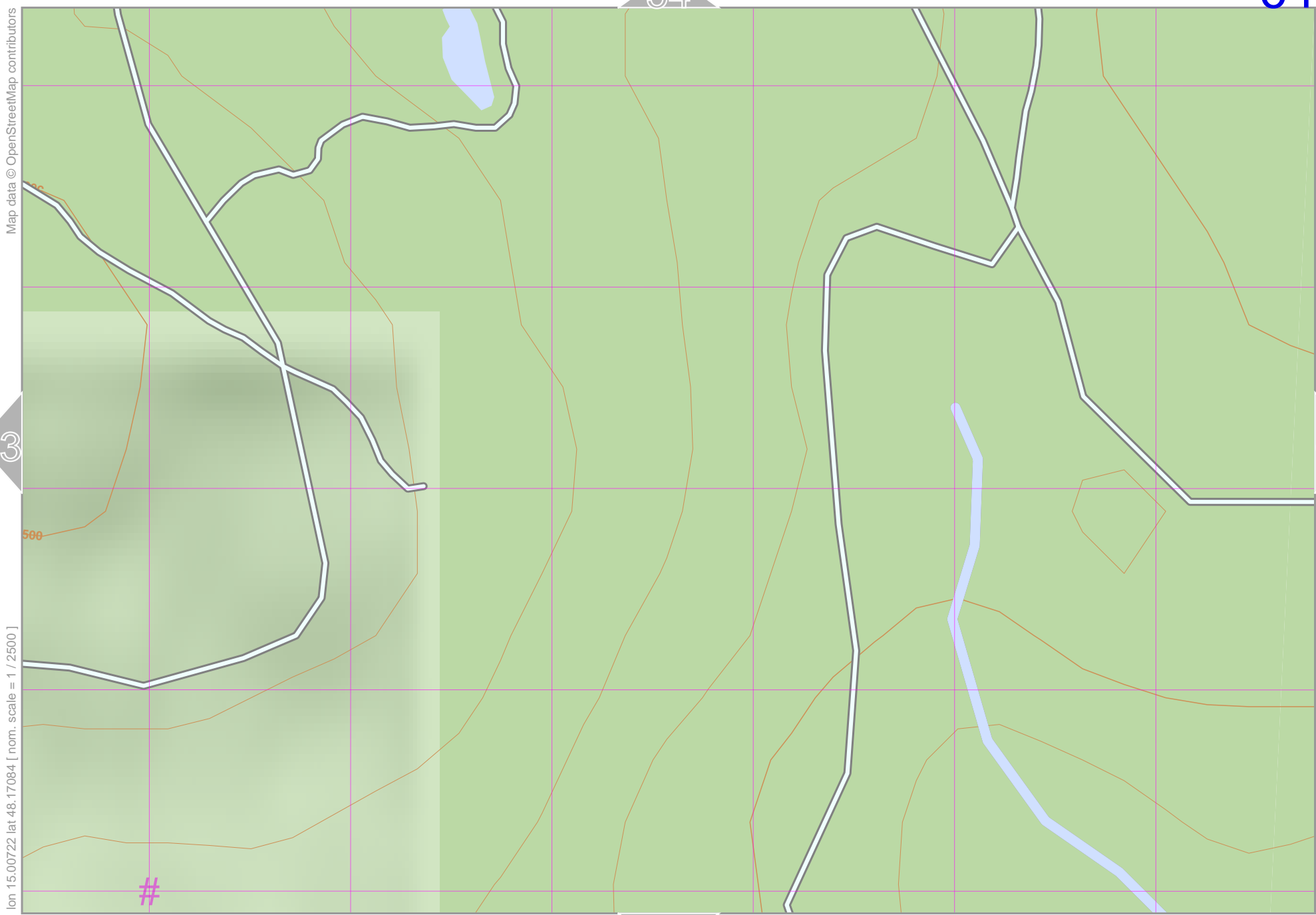
Waldbrandkarte Ybbs 2022

64

top

54

lon 15.01586 lat 48.17489



63

65

lon 15.00722 lat 48.17084 [nom. scale = 1 / 2500]

lon 15.03214 lat 48.17659

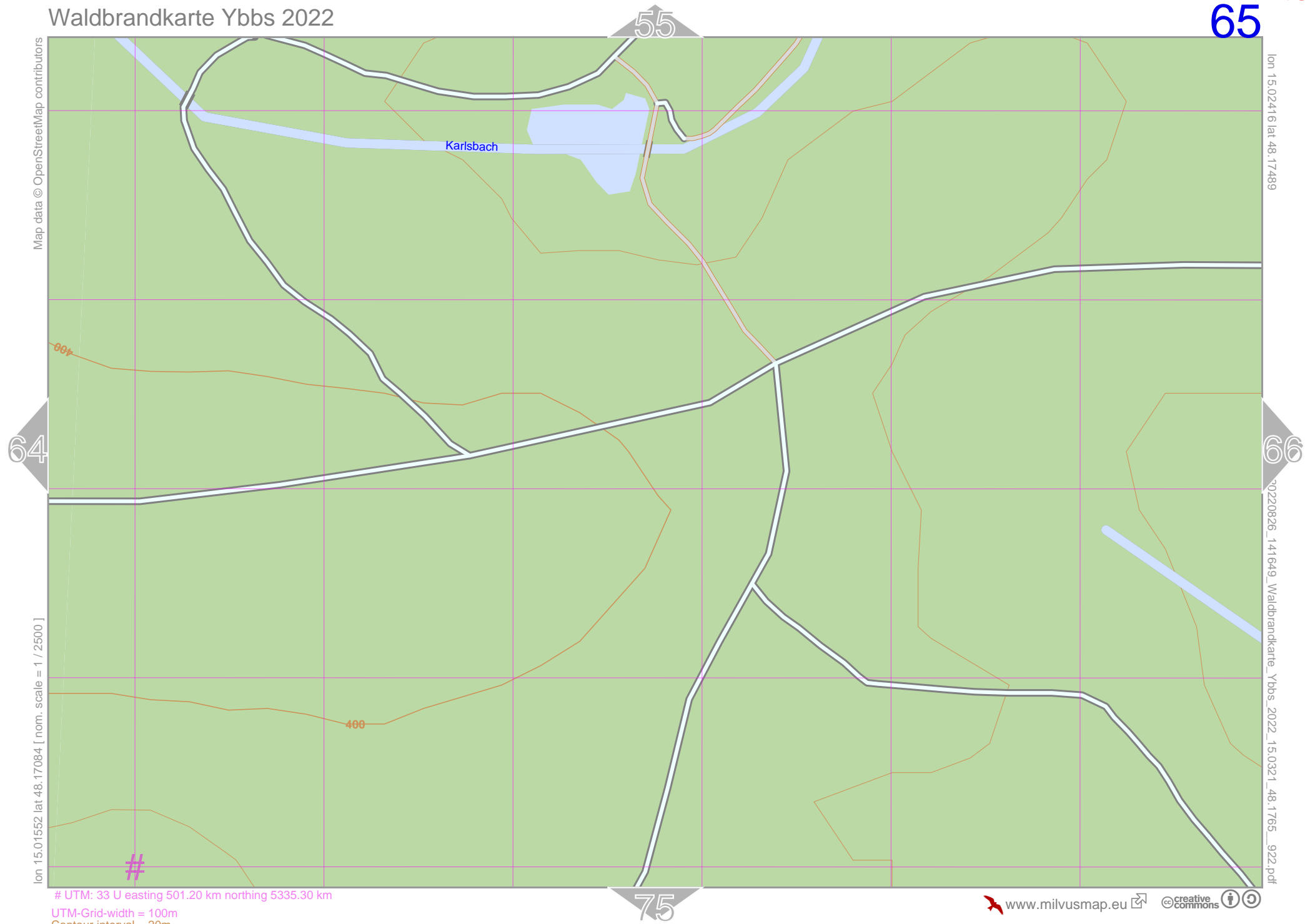
UTM: 33 U easting 500.60 km northing 5335.30 km
UTM-Grid-width = 100m
Contour interval = 20m

74

Waldbrandkarte Ybbs 2022

65

top



Map data © OpenStreetMap contributors

lon 15.02416 lat 48.17489

64

66

lon 15.01552 lat 48.17084 [nom. scale = 1 / 25000]

20220826_141649_Waldbrandkarte_Ybbs_2022_15.0321_48.1765_922.pdf

UTM: 33 U easting 501.20 km northing 5335.30 km
UTM-Grid-width = 100m
Contour interval = 20m

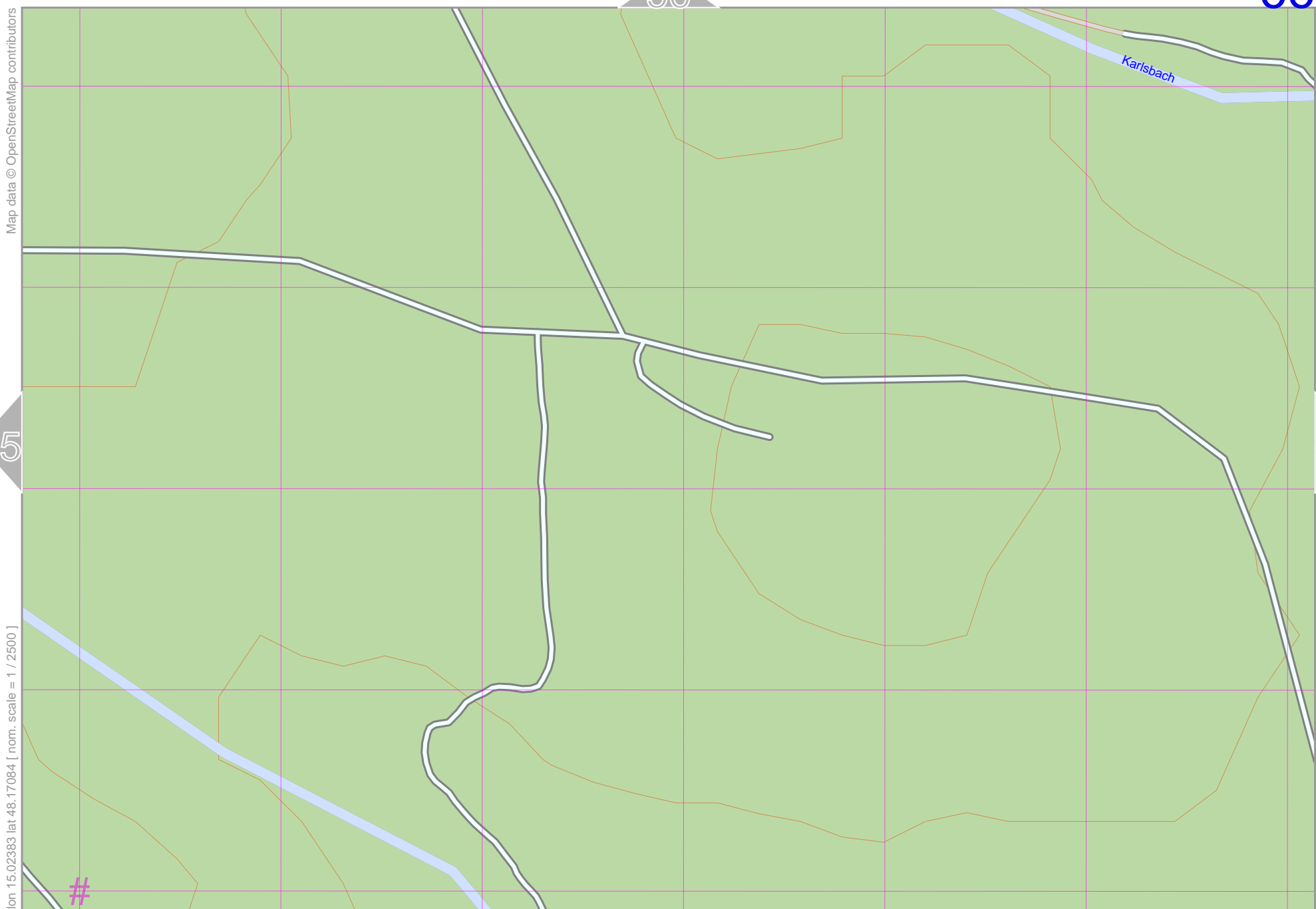
75

Waldbrandkarte Ybbs 2022

66

56

lon 15.03246 lat 48.17489



65

67

lon 15.02383 lat 48.17084 [nom. scale = 1 / 25000]

lon 15.03214 lat 48.17659 20220826_141649_Waldbrandkarte_Ybbs_2022_15.0321_48.1765_922.pdf

#

UTM: 33 U easting 501.80 km northing 5335.30 km
 UTM-Grid-width = 100m
 Contour interval = 20m

76

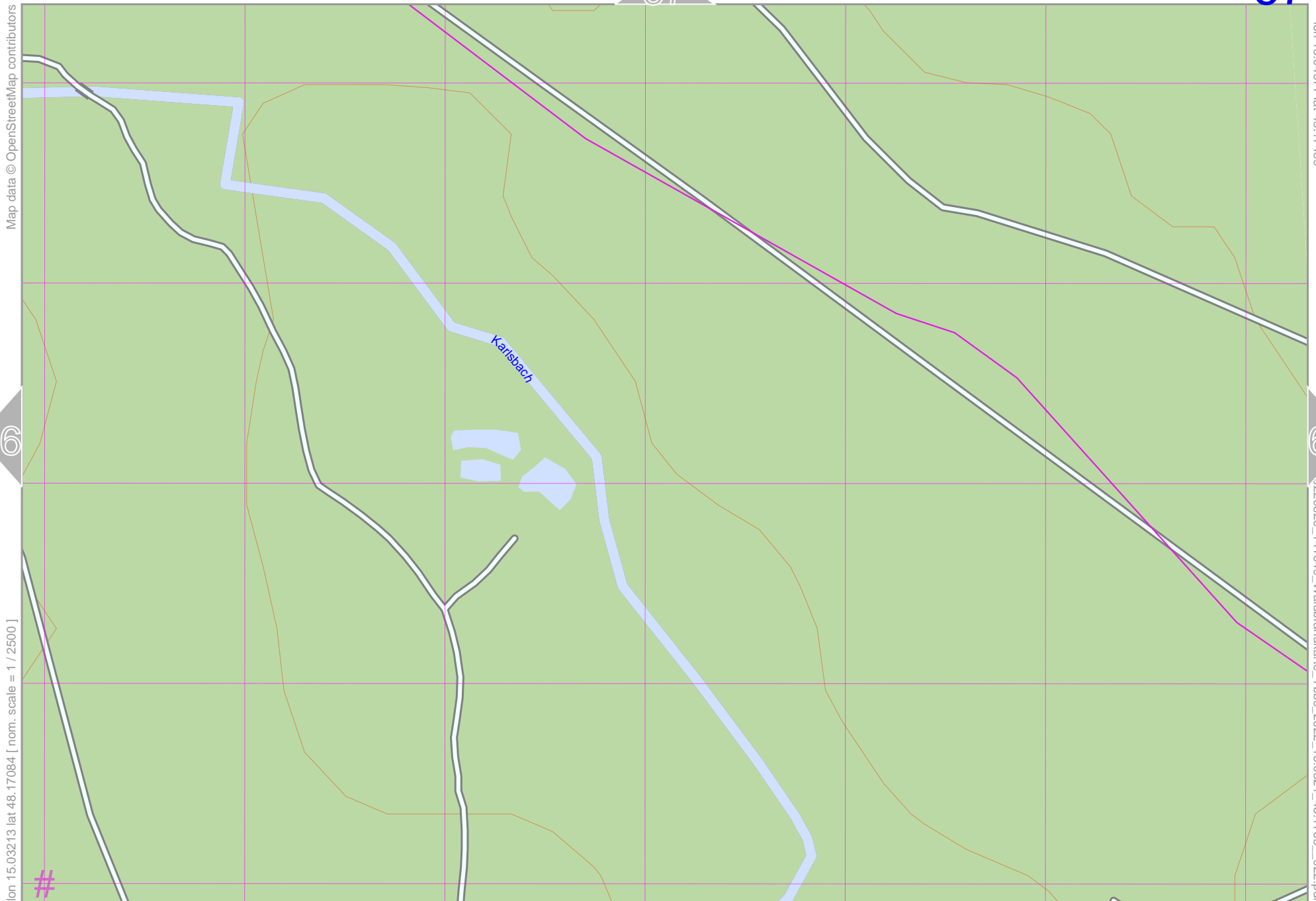
Waldbrandkarte Ybbs 2022

67

top

57

77



Map data © OpenStreetMap contributors

lon 15.03213 lat 48.17084 [nom. scale = 1 / 2500]

lon 15.04077 lat 48.17489

20220826_141649_Waldbrandkarte_Ybbs_2022_15.0321_48.1765_922.pdf

UTM: 33 U easting 502.40 km northing 5335.30 km
UTM-Grid-width = 100m
Contour interval = 20m

Waldbrandkarte Ybbs 2022

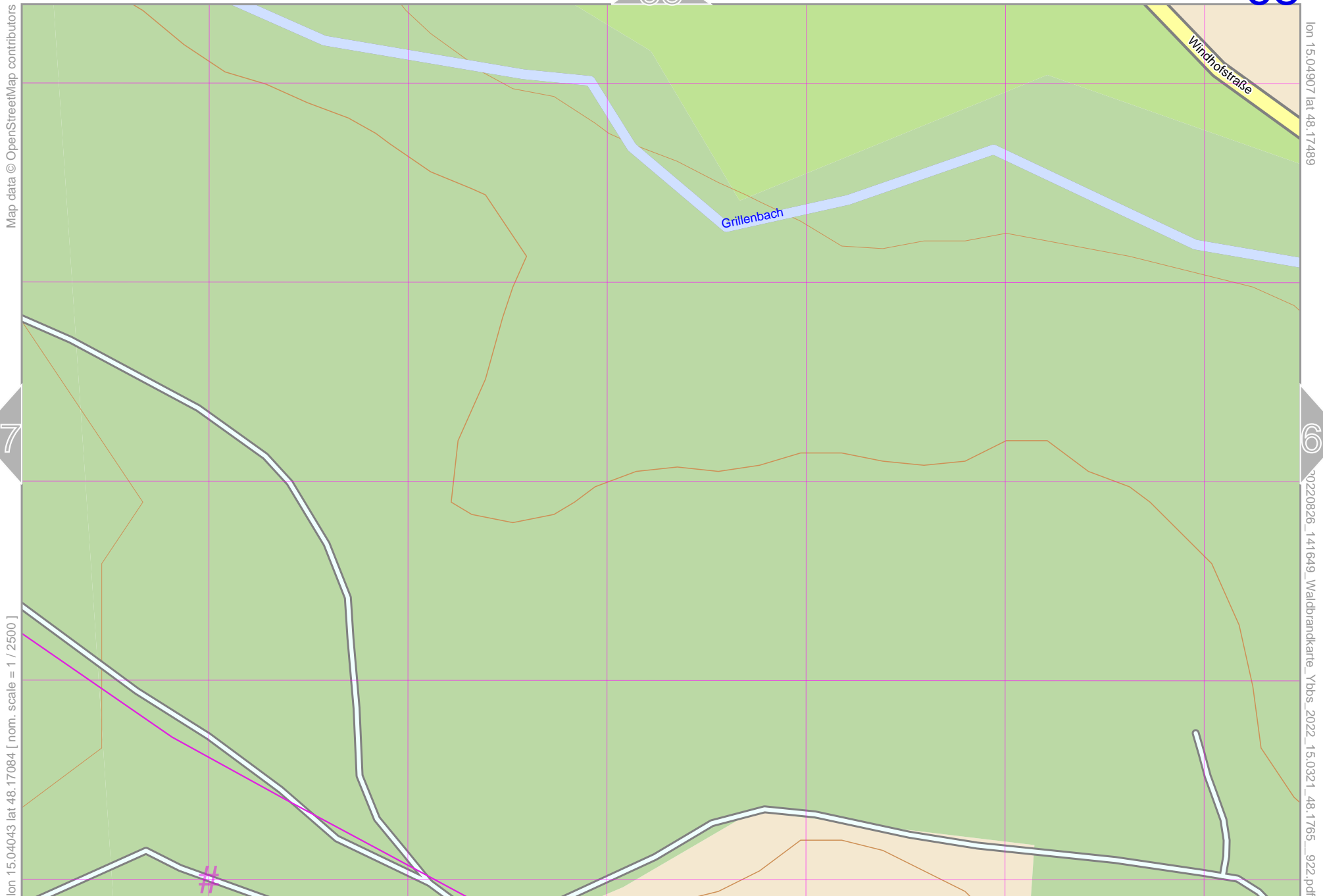
58

68

67

69

78



Map data © OpenStreetMap contributors

lon 15.04907 lat 48.17489

20220826_141649_Waldbrandkarte_Ybbs_2022_15.0321_48.1765_922.pdf

lon 15.04043 lat 48.17084 [nom. scale = 1 / 2500]

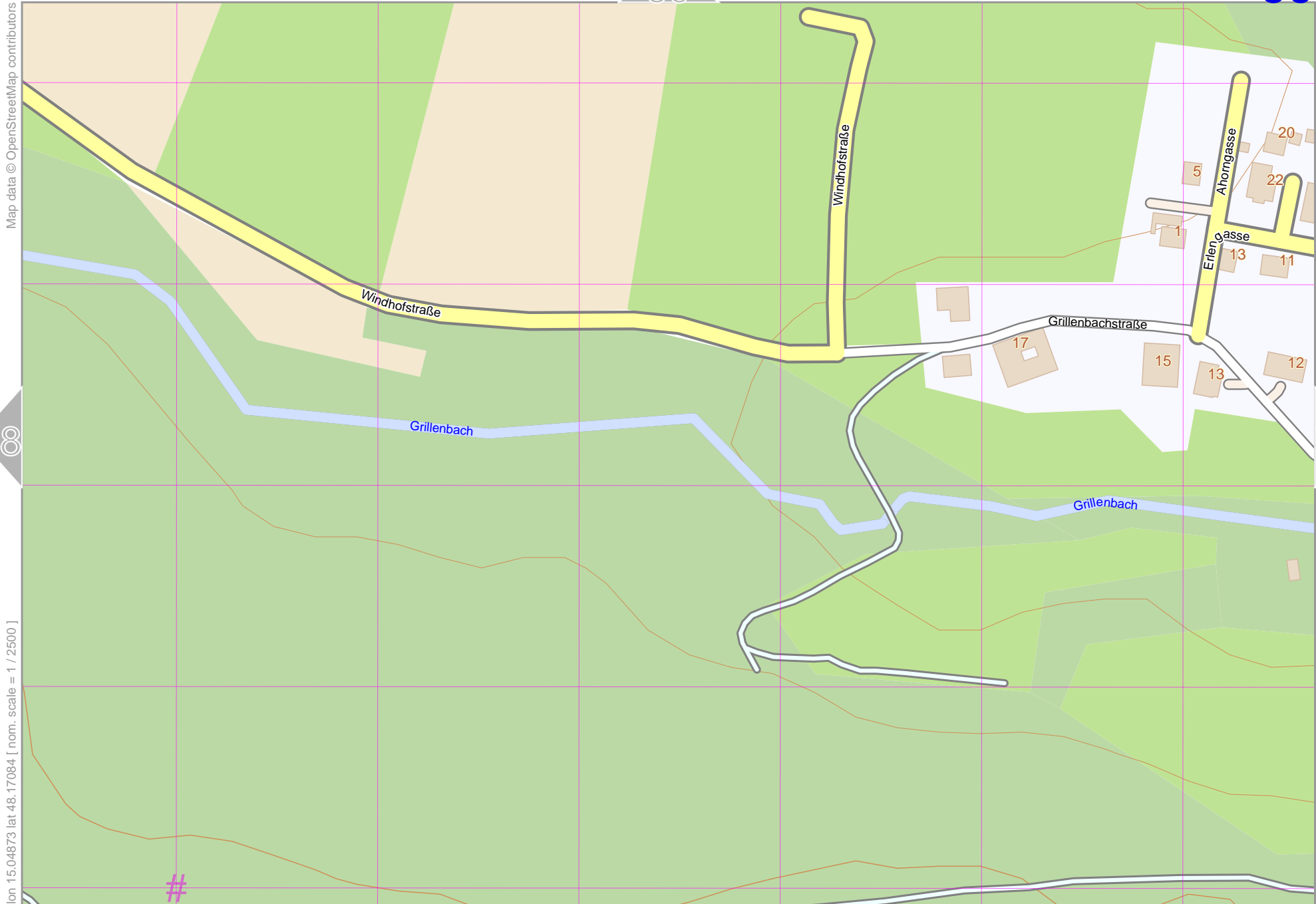
UTM: 33 U easting 503.10 km northing 5335.30 km
 UTM-Grid-width = 100m
 Contour interval = 20m

Waldbrandkarte Ybbs 2022

59

69

lon 15.05737 lat 48.17489



70

lon 15.04873 lat 48.17084 [nom. scale = 1 / 2500]
20220826_141649_Waldbrandkarte_Ybbs_2022_15.0321_48.1765_922.pdf

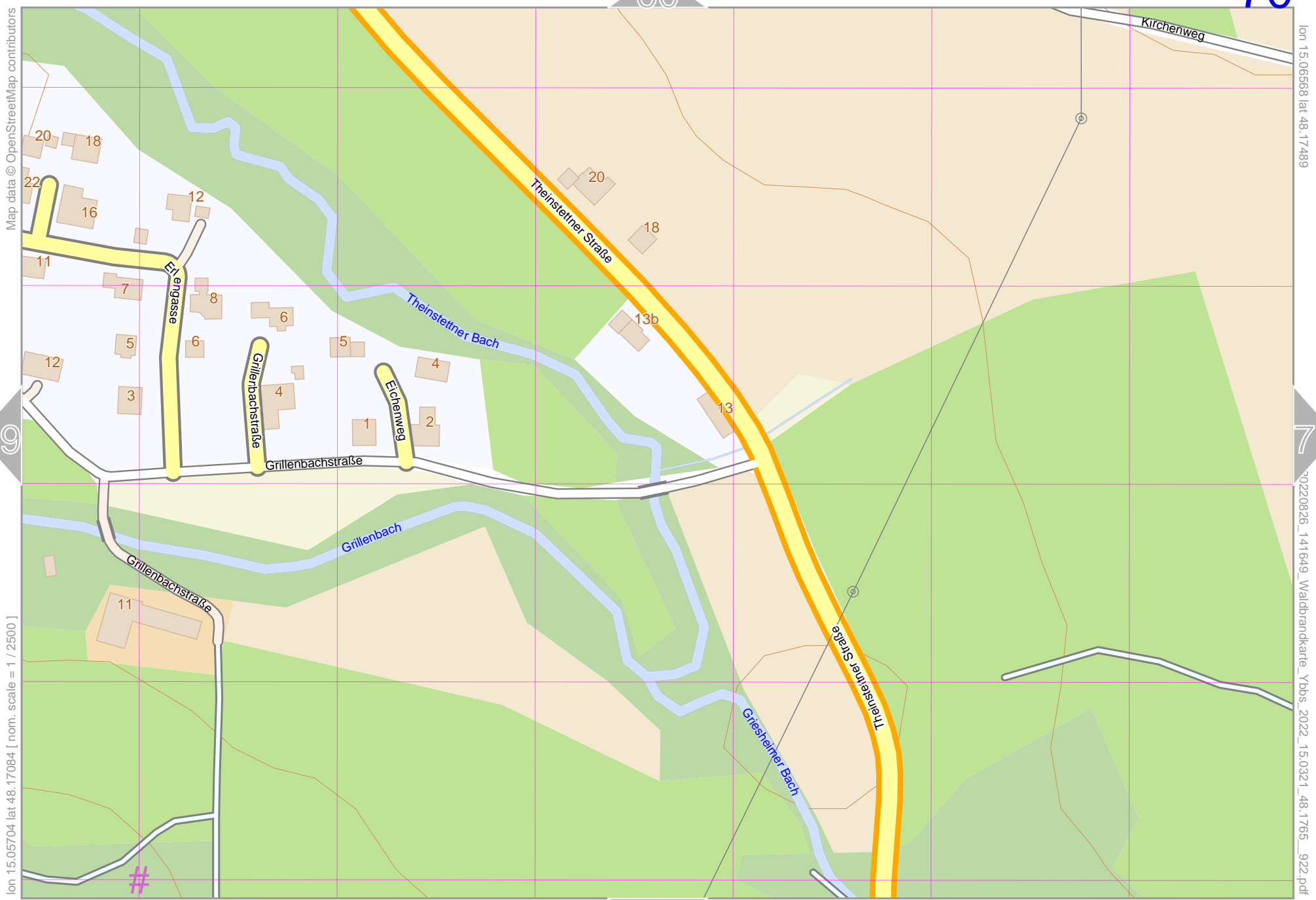
Map data © OpenStreetMap contributors

UTM: 33 U easting 503.70 km northing 5335.30 km
UTM-Grid-width = 100m
Contour interval = 20m

79

Waldbrandkarte Ybbs 2022

60



Map data © OpenStreetMap contributors

lon 15.06568 lat 48.17489

20220826_141649_Waldbrandkarte_Ybbs_2022_15.0321_48.1765_922.pdf

lon 15.05704 lat 48.17084 [nom. scale = 1 / 2500]

UTM: 33 U easting 504.30 km northing 5335.30 km
 UTM-Grid-width = 100m
 Contour interval = 20m

80

7

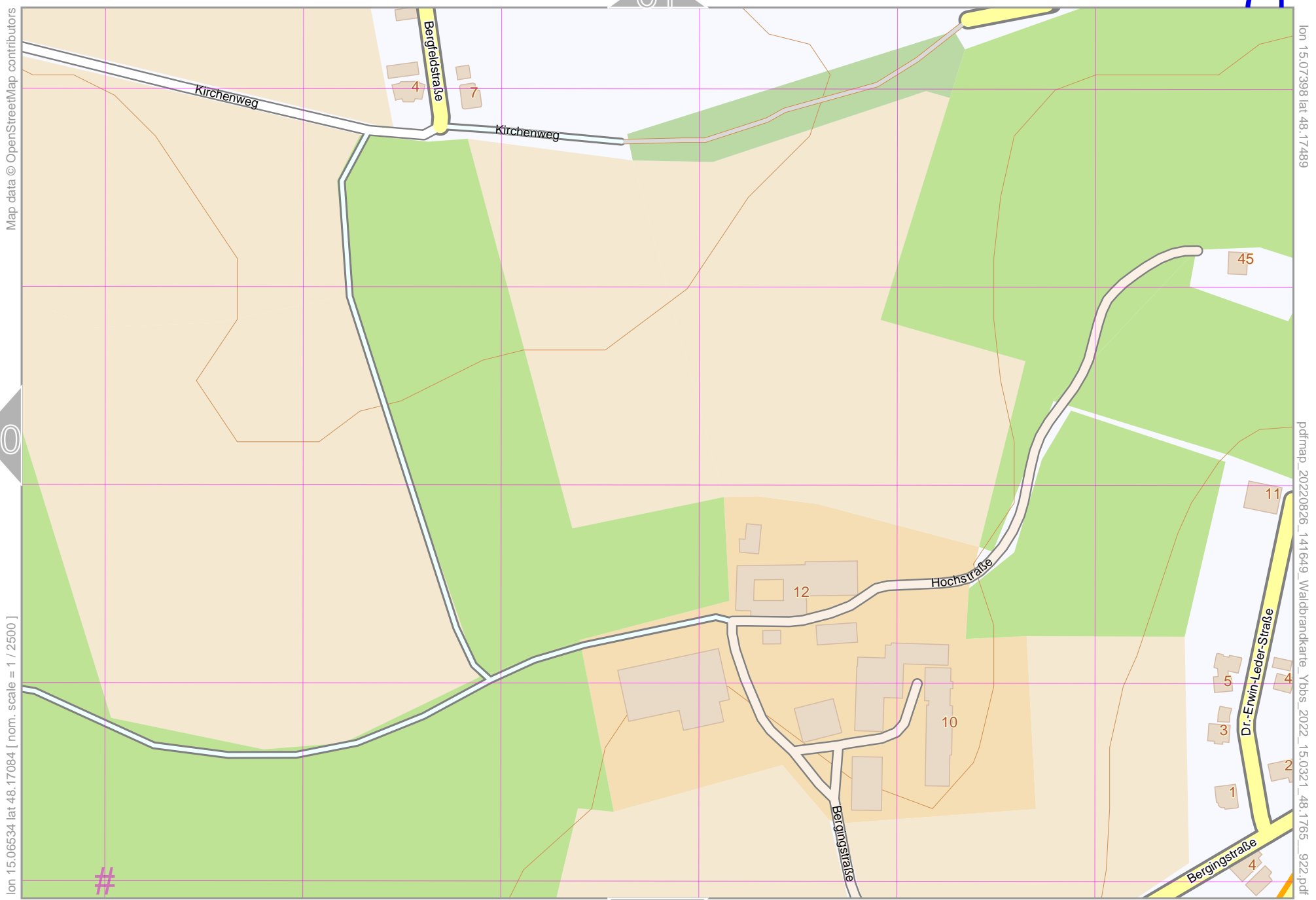
Waldbrandkarte Ybbs 2022

71

61

70

81



Map data © OpenStreetMap contributors

lon 15.06534 lat 48.17084 [nom. scale = 1 / 2500]

lon 15.07398 lat 48.17489

pdfmap_20220826_141649_Waldbrandkarte_Ybbs_2022_15.0321_48.1765_922.pdf

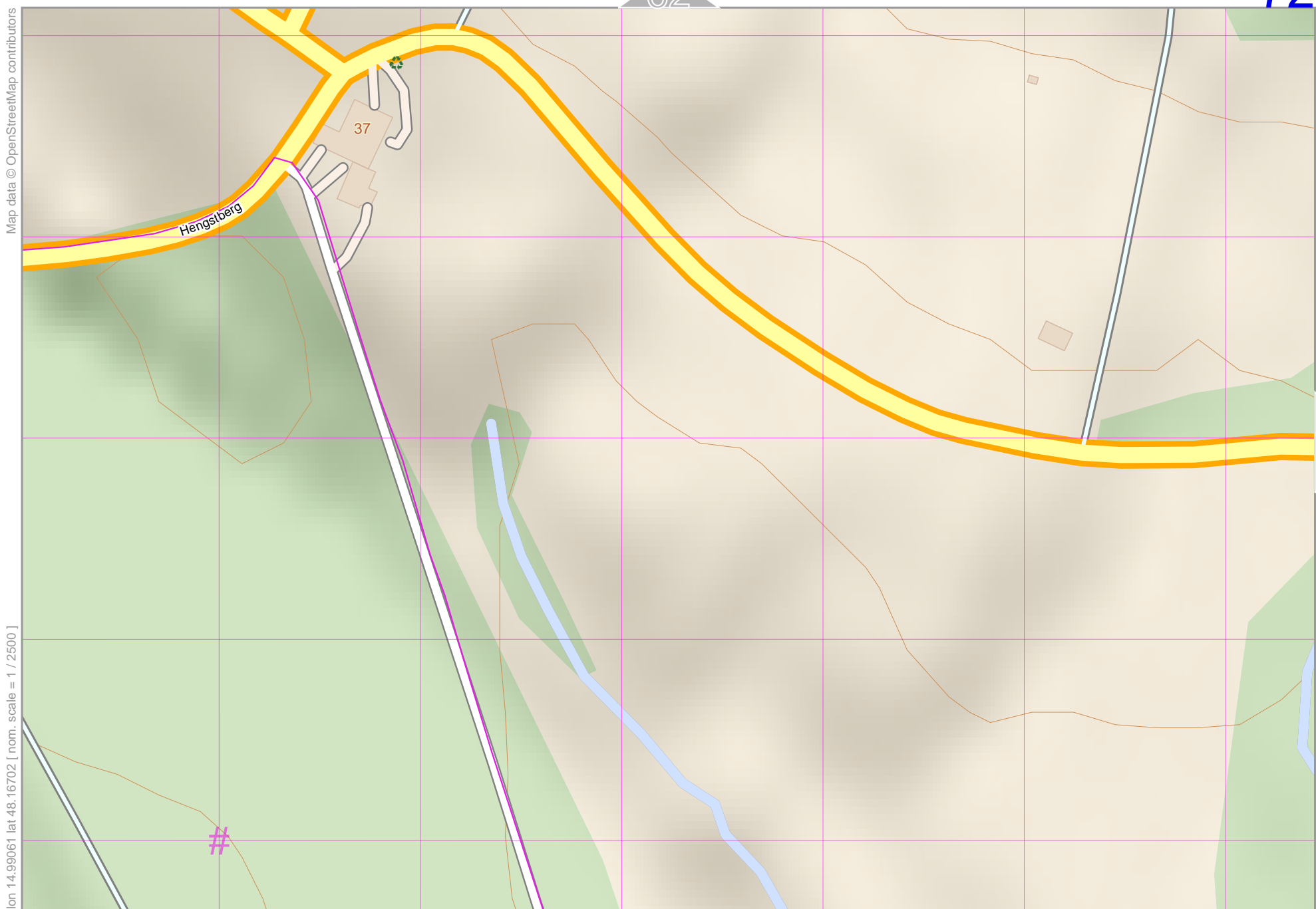
UTM: 33 U easting 504.90 km northing 5335.30 km
 UTM-Grid-width = 100m
 Contour interval = 20m

Waldbrandkarte Ybbs 2022

72

62

lon 14.99925 lat 48.17107



Map data © OpenStreetMap contributors

lon 14.99061 lat 48.16702 [nom. scale = 1 / 2500]

73

20220826_141649_Waldbrandkarte_Ybbs_2022_15.0321_48.1765_922.pdf

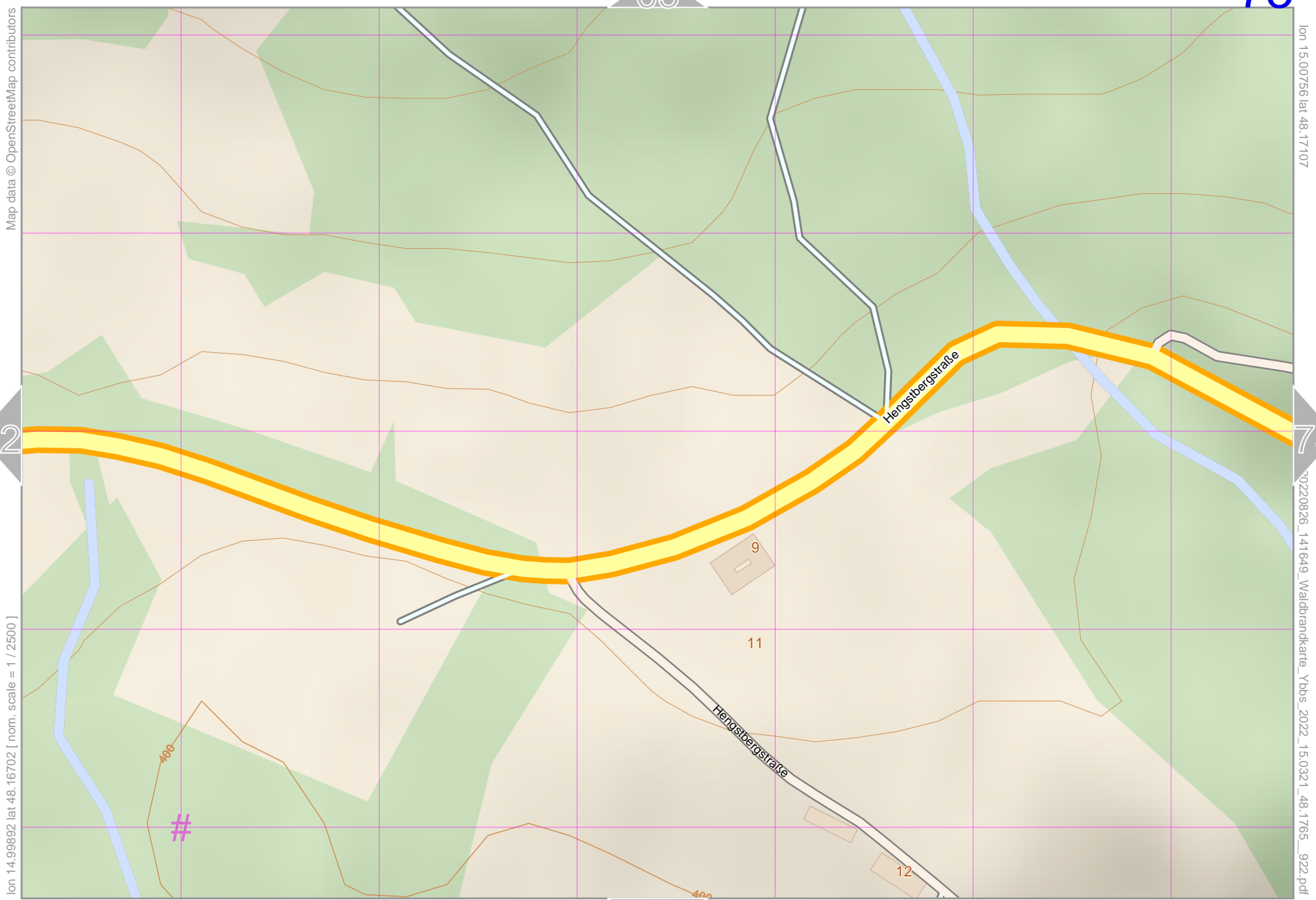
UTM: 33 U easting 499.40 km northing 5334.90 km
 UTM-Grid-width = 100m
 Contour interval = 20m

82

Waldbrandkarte Ybbs 2022

73

63



Map data © OpenStreetMap contributors

lon 15.00756 lat 48.17107

72

74

lon 14.99892 lat 48.16702 [nom. scale = 1 / 2500]

20220826_141649_Waldbrandkarte_Ybbs_2022_15.0321_48.1765_922.pdf

UTM: 33 U easting 500.00 km northing 5334.90 km

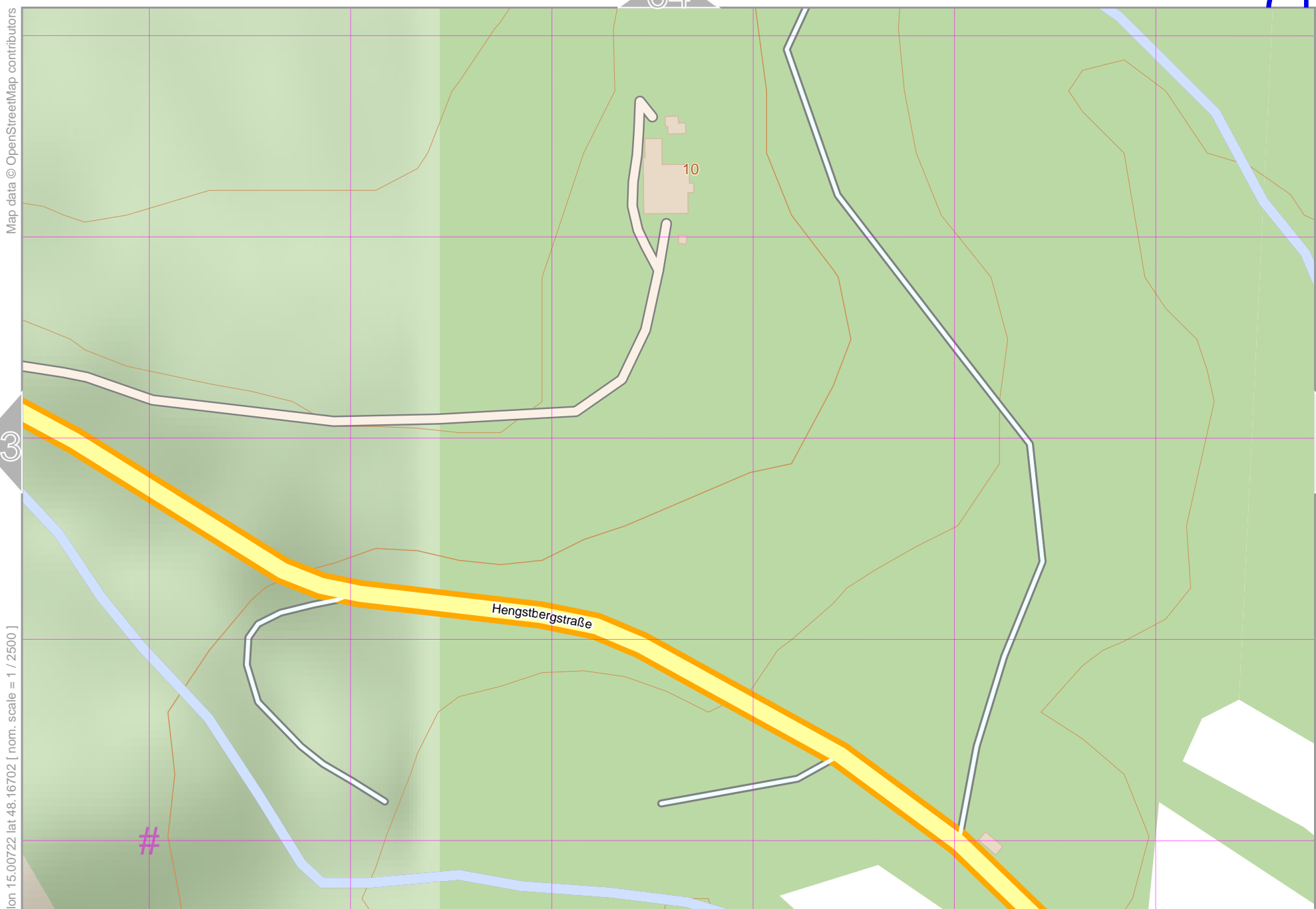
UTM-Grid-width = 100m
Contour interval = 20m

83

Waldbrandkarte Ybbs 2022

64

lon 15.01586 lat 48.17107



Map data © OpenStreetMap contributors

lon 15.00722 lat 48.16702 [nom. scale = 1 / 2500]

75

20220826_141649_Waldbrandkarte_Ybbs_2022_15.0321_48.1765_922.pdf

UTM: 33 U easting 500.60 km northing 5334.90 km
UTM-Grid-width = 100m
Contour interval = 20m

84

Waldbrandkarte Ybbs 2022

75

65

lon 15.02416 lat 48.17107

Map data © OpenStreetMap contributors

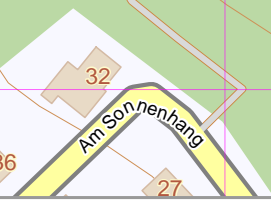
74

76

lon 15.02416 lat 48.17107

lon 15.01552 lat 48.16702 [nom. scale = 1 / 2500]

#

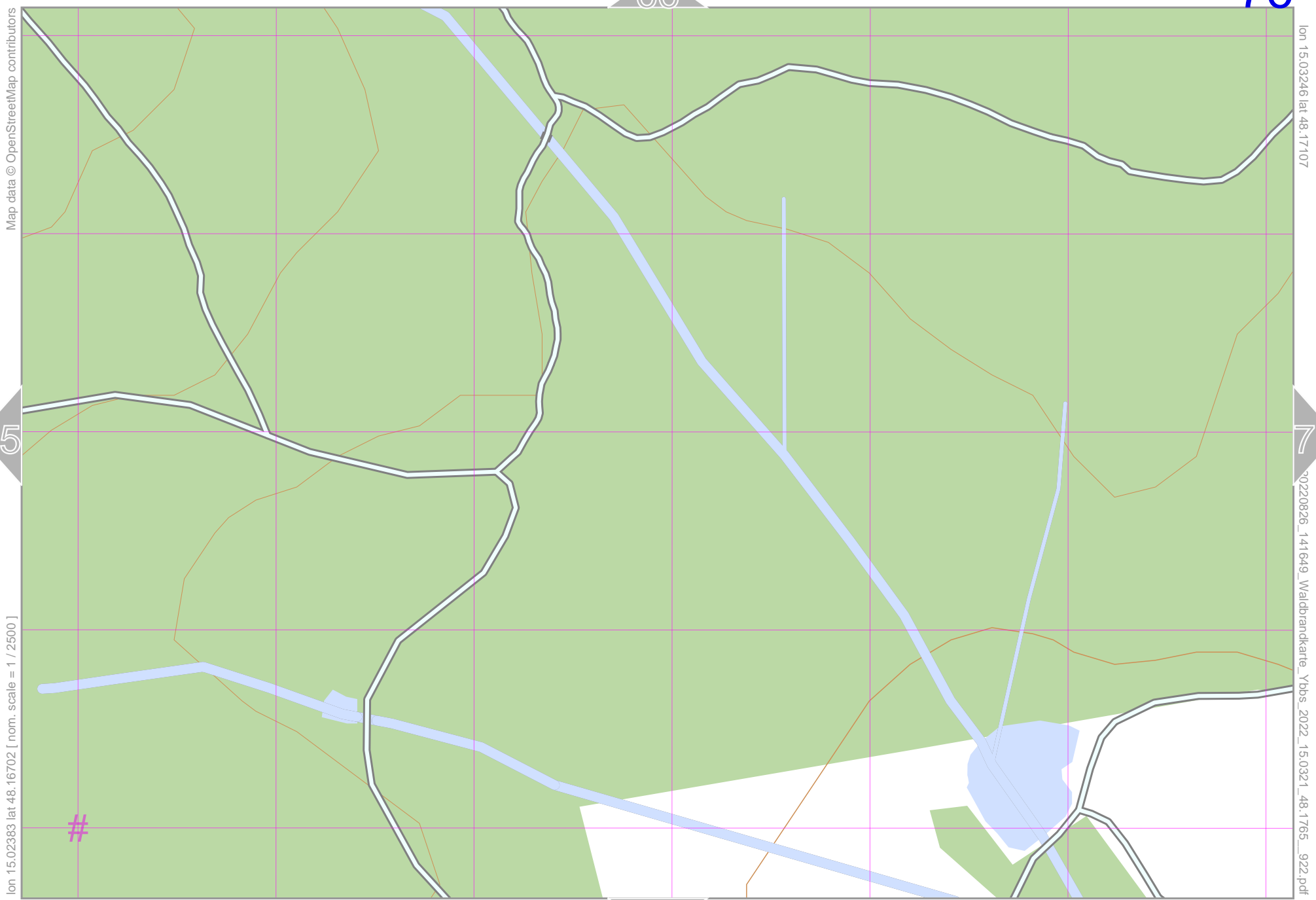


UTM: 33 U easting 501.20 km northing 5334.90 km
UTM-Grid-width = 100m
Contour interval = 20m

85

Waldbrandkarte Ybbs 2022

66



lon 15.02383 lat 48.16702 [nom. scale = 1 / 2500]

lon 15.03246 lat 48.17107
20220826_141649_Waldbrandkarte_Ybbs_2022_15.0321_48.1765_922.pdf

UTM: 33 U easting 501.80 km northing 5334.90 km
UTM-Grid-width = 100m
Contour interval = 20m

86

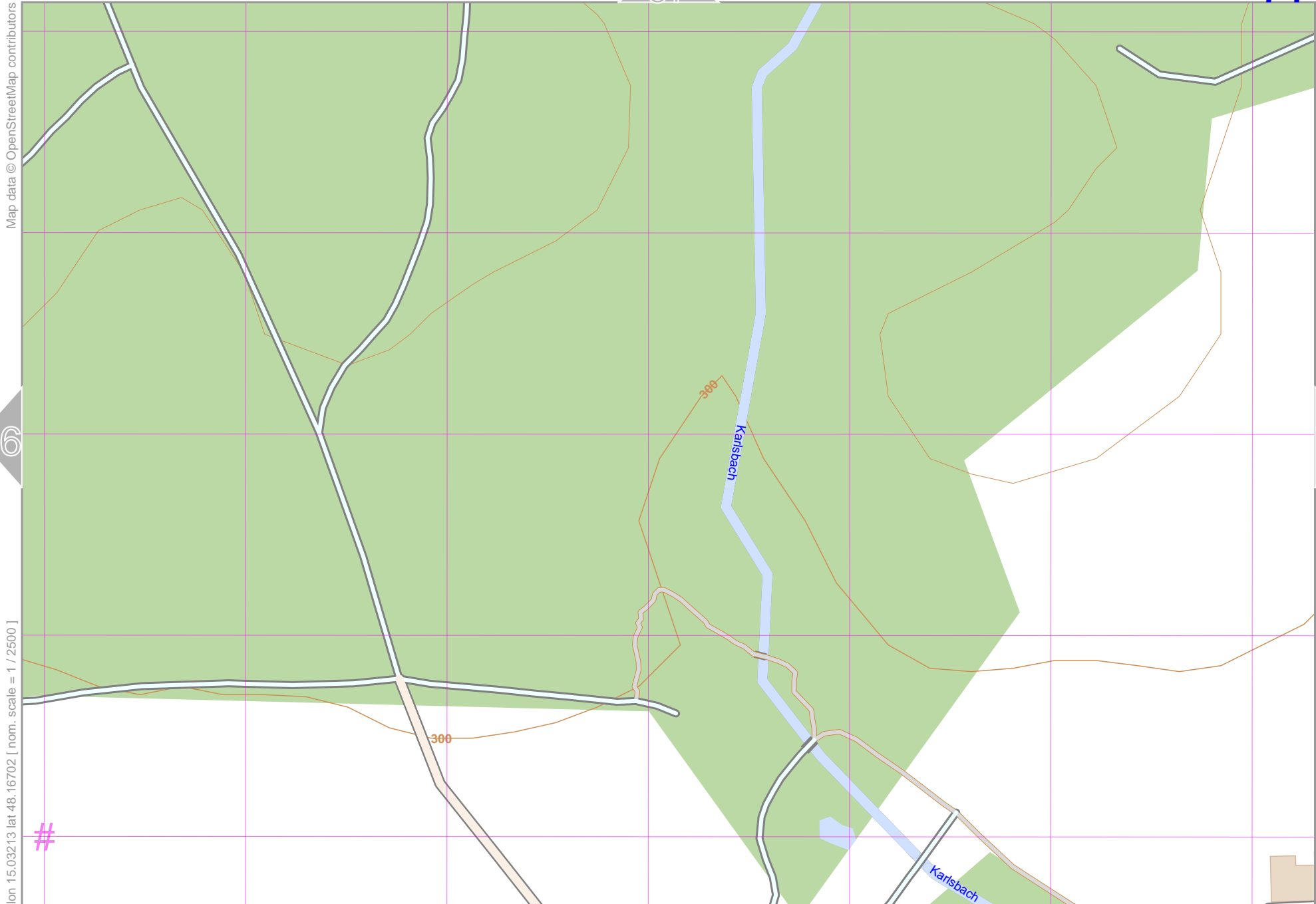
75

77

Waldbrandkarte Ybbs 2022

67

77



Map data © OpenStreetMap contributors

lon 15.04077 lat 48.17107

76

78

lon 15.03213 lat 48.16702 [nom. scale = 1 / 2500]

20220826_141649_Waldbrandkarte_Ybbs_2022_15.0321_48.1765_922.pdf

UTM: 33 U easting 502.40 km northing 5334.90 km
 UTM-Grid-width = 100m
 Contour interval = 20m

87

Waldbrandkarte Ybbs 2022

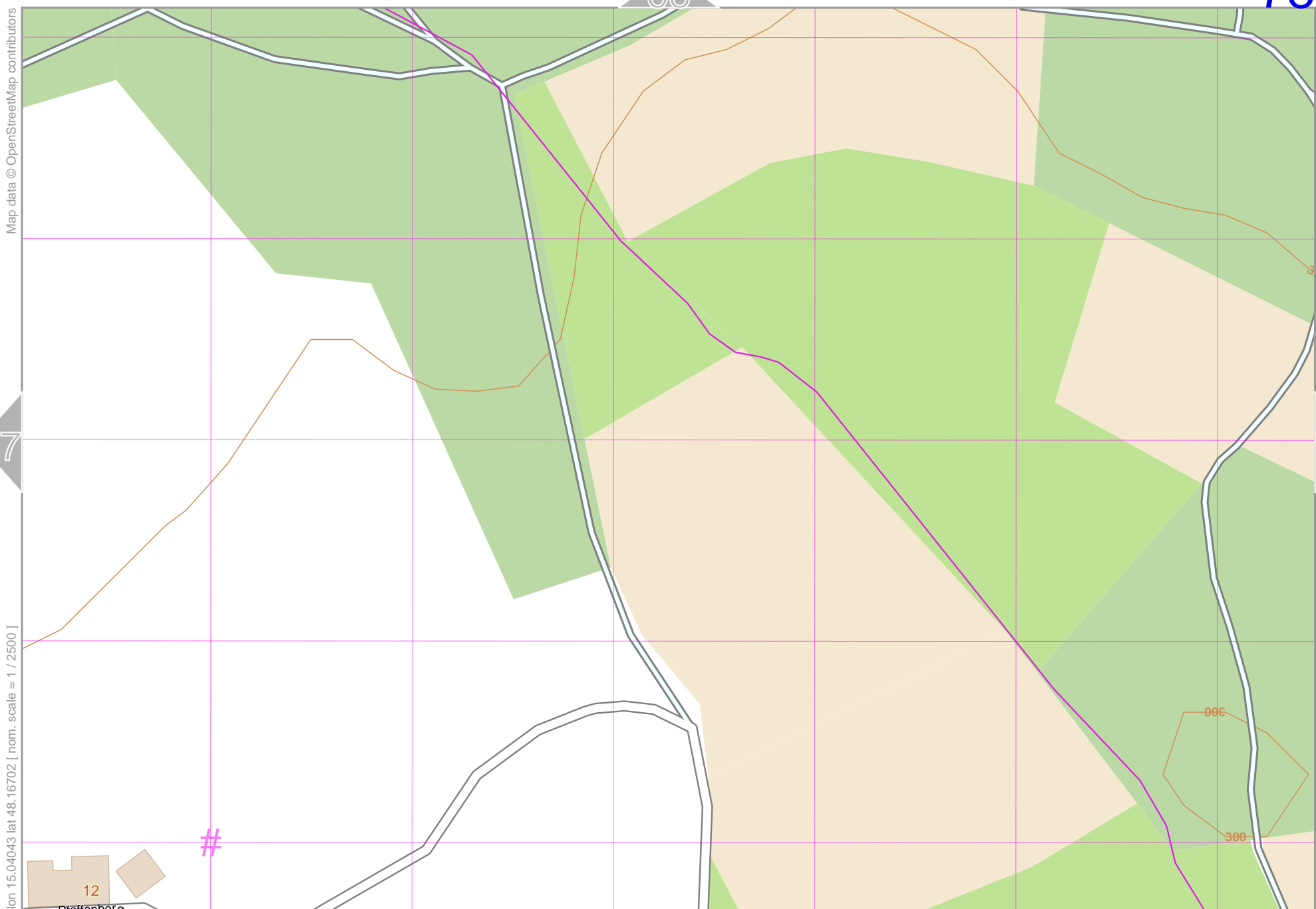
78

68

lon 15.04907 lat 48.17107

79

20220826_141649_Waldbrandkarte_Ybbs_2022_15.0321_48.1765_922.pdf



lon 15.04043 lat 48.16702 [nom. scale = 1 / 2500]

UTM: 33 U easting 503.10 km northing 5334.90 km

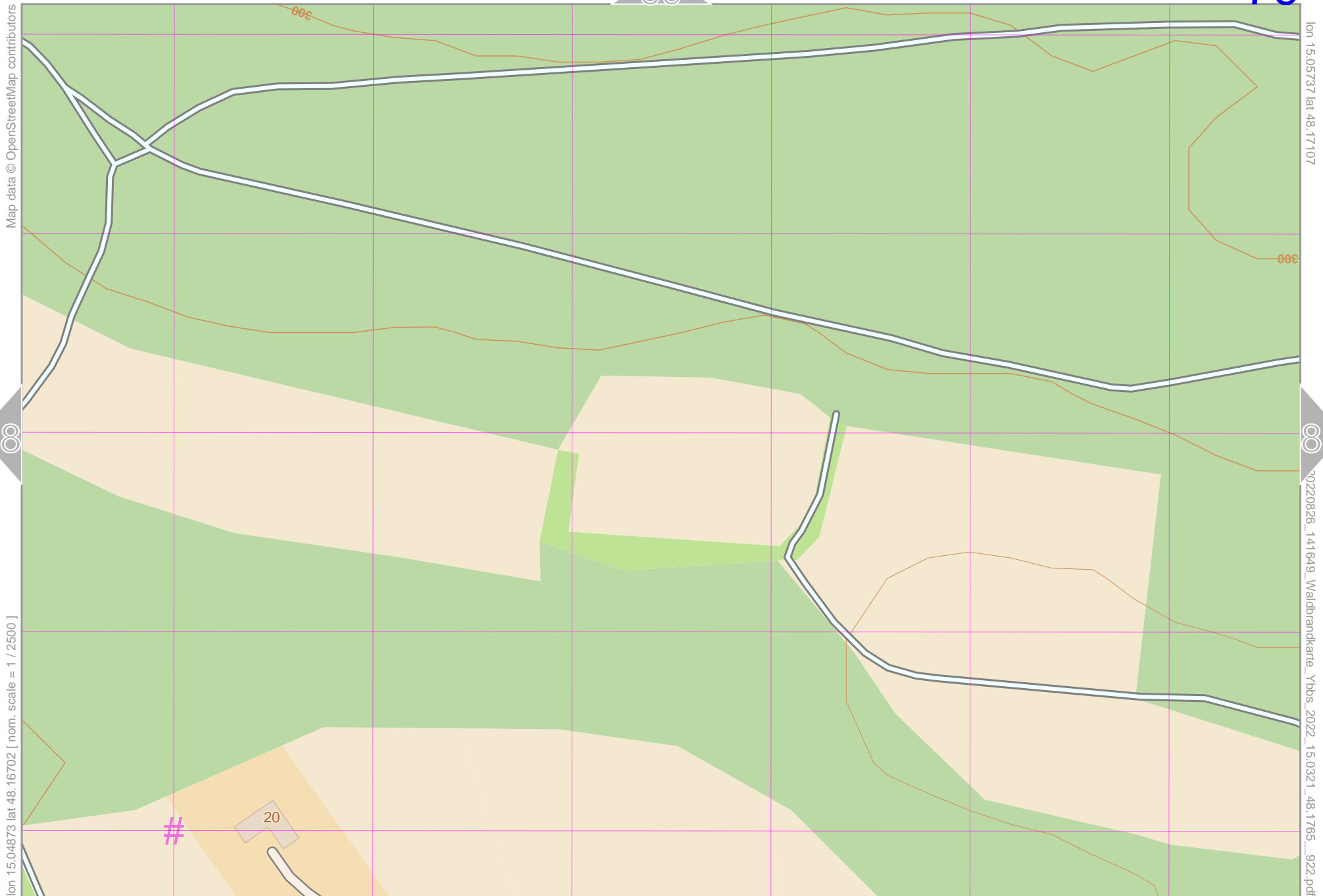
UTM-Grid-width = 100m
Contour interval = 20m

88

Waldbrandkarte Ybbs 2022

79

69



Map data © OpenStreetMap contributors

lon 15.05737 lat 48.17107

78

80

lon 15.04873 lat 48.16702 [nom. scale = 1 / 2500]

20220826_141649_Waldbrandkarte_Ybbs_2022_15.0321_48.1765_922.pdf

UTM: 33 U easting 503.70 km northing 5334.90 km
 UTM-Grid-width = 100m
 Contour interval = 20m

89

Waldbrandkarte Ybbs 2022

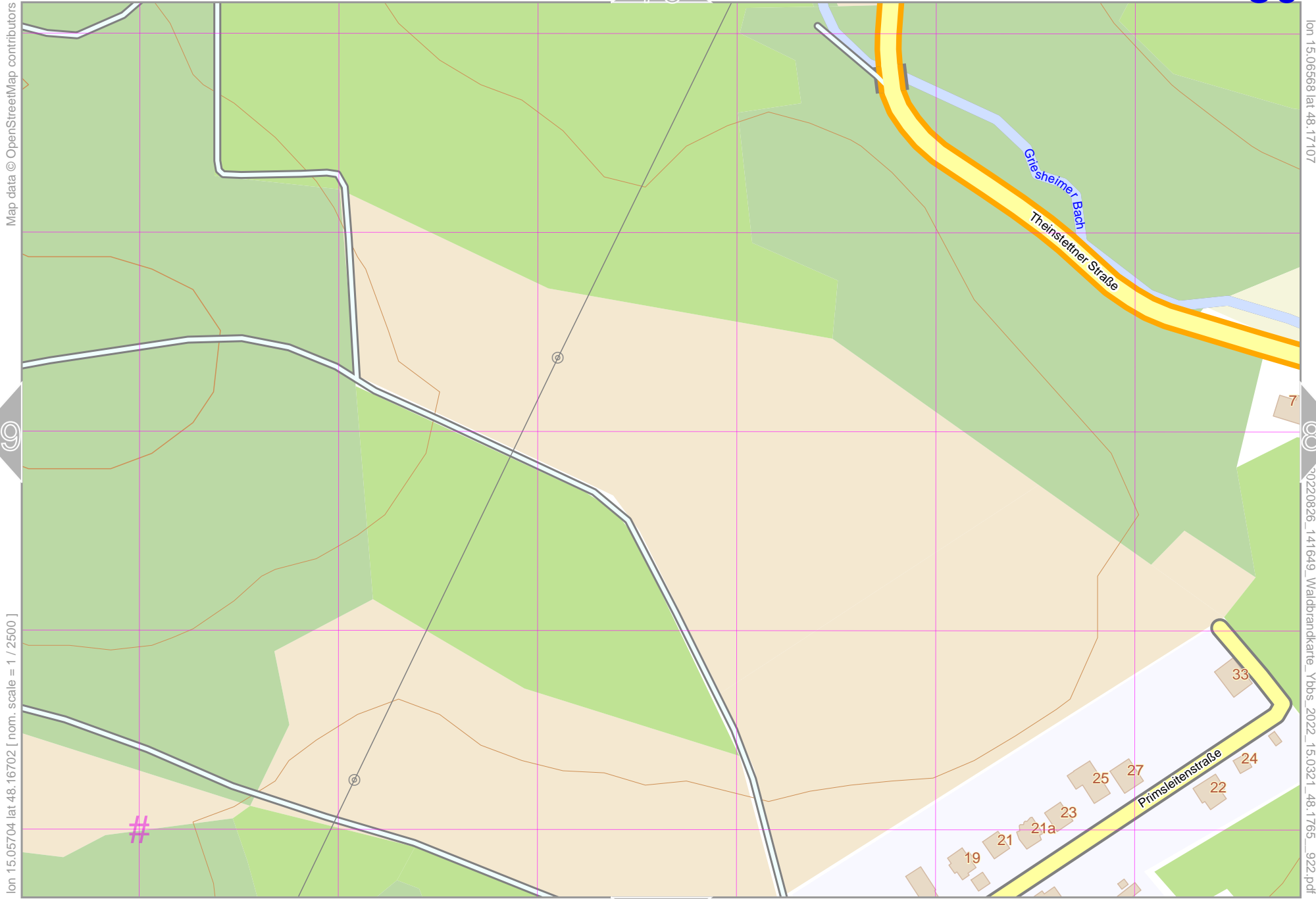
80

70

79

81

90



Map data © OpenStreetMap contributors

lon 15.05704 lat 48.16702 [nom. scale = 1 / 2500]

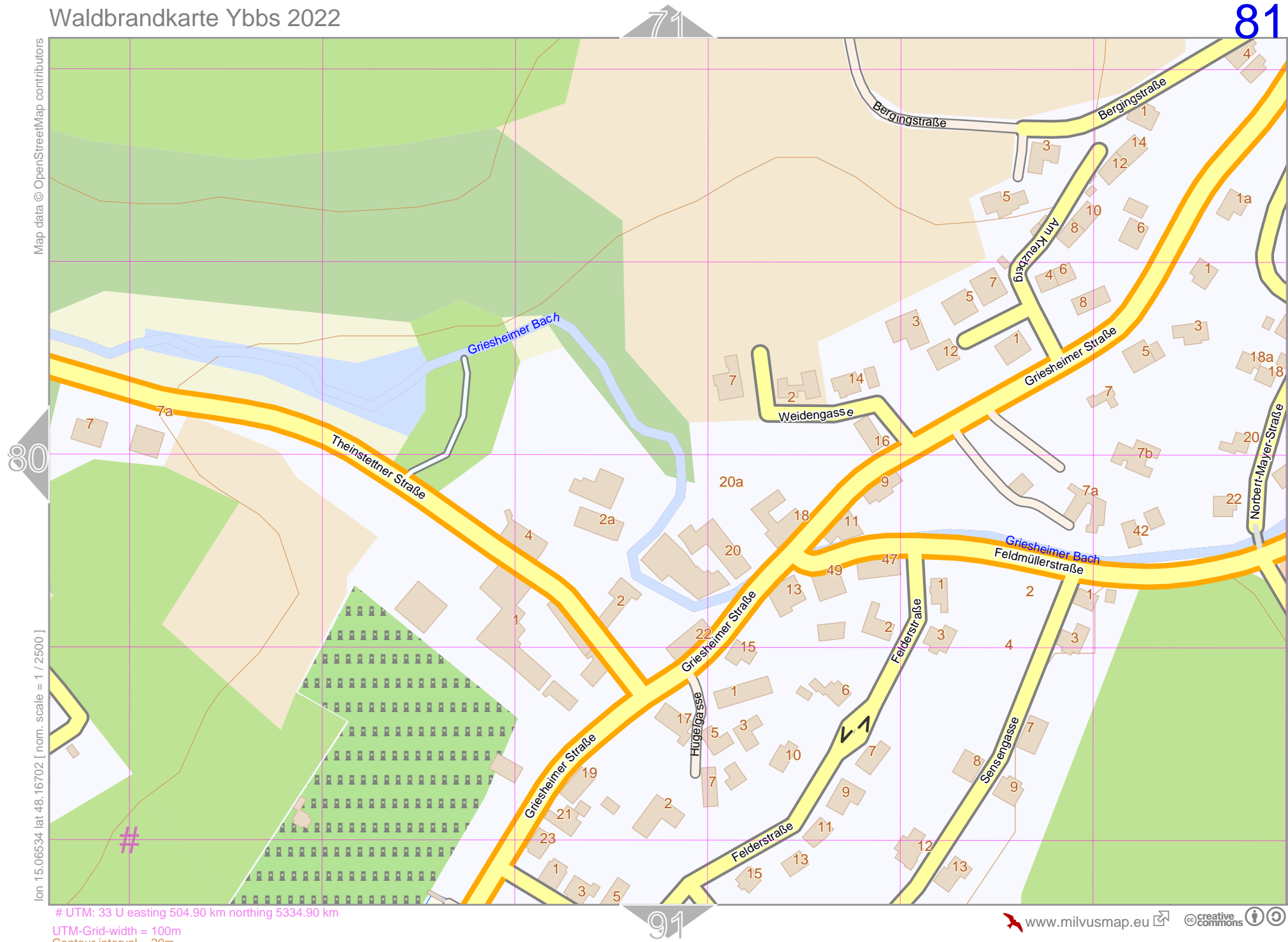
lon 15.06568 lat 48.17107

20220826_141649_Waldbrandkarte_Ybbs_2022_15.0321_48.1765_922.pdf

UTM: 33 U easting 504.30 km northing 5334.90 km
 UTM-Grid-width = 100m
 Contour interval = 20m

Waldbrandkarte Ybbs 2022

81



Map data © OpenStreetMap contributors

lon 15.06534 lat 48.16702 [nom. scale = 1 / 2500]

UTM: 33 U easting 504.90 km northing 5334.90 km
 UTM-Grid-width = 100m
 Contour interval = 20m

lon 15.07998 lat 48.17107 pdfmap_20220826_141649_Waldbrandkarte_Ybbs_2022_15.0321_48.1765_922.pdf

Waldbrandkarte Ybbs 2022

82

72

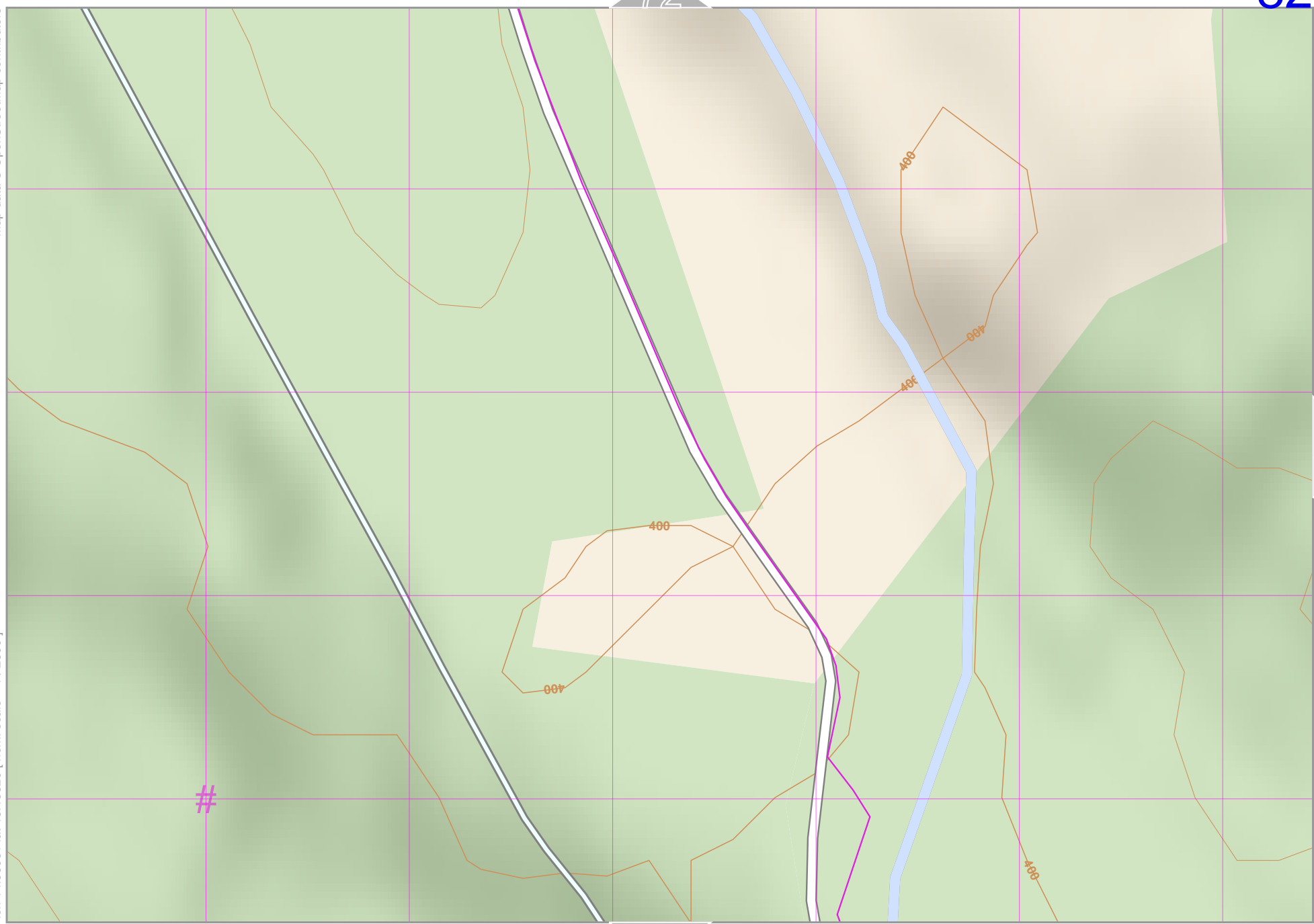
lon 14.99925 lat 48.16724

83

20220826_141649_Waldbrandkarte_Ybbs_2022_15.0321_48.1765_922.pdf

Map data © OpenStreetMap contributors

lon 14.99061 lat 48.16320 [nom. scale = 1 / 2500]



UTM: 33 U easting 499.40 km northing 5334.50 km
 UTM-Grid-width = 100m
 Contour interval = 20m

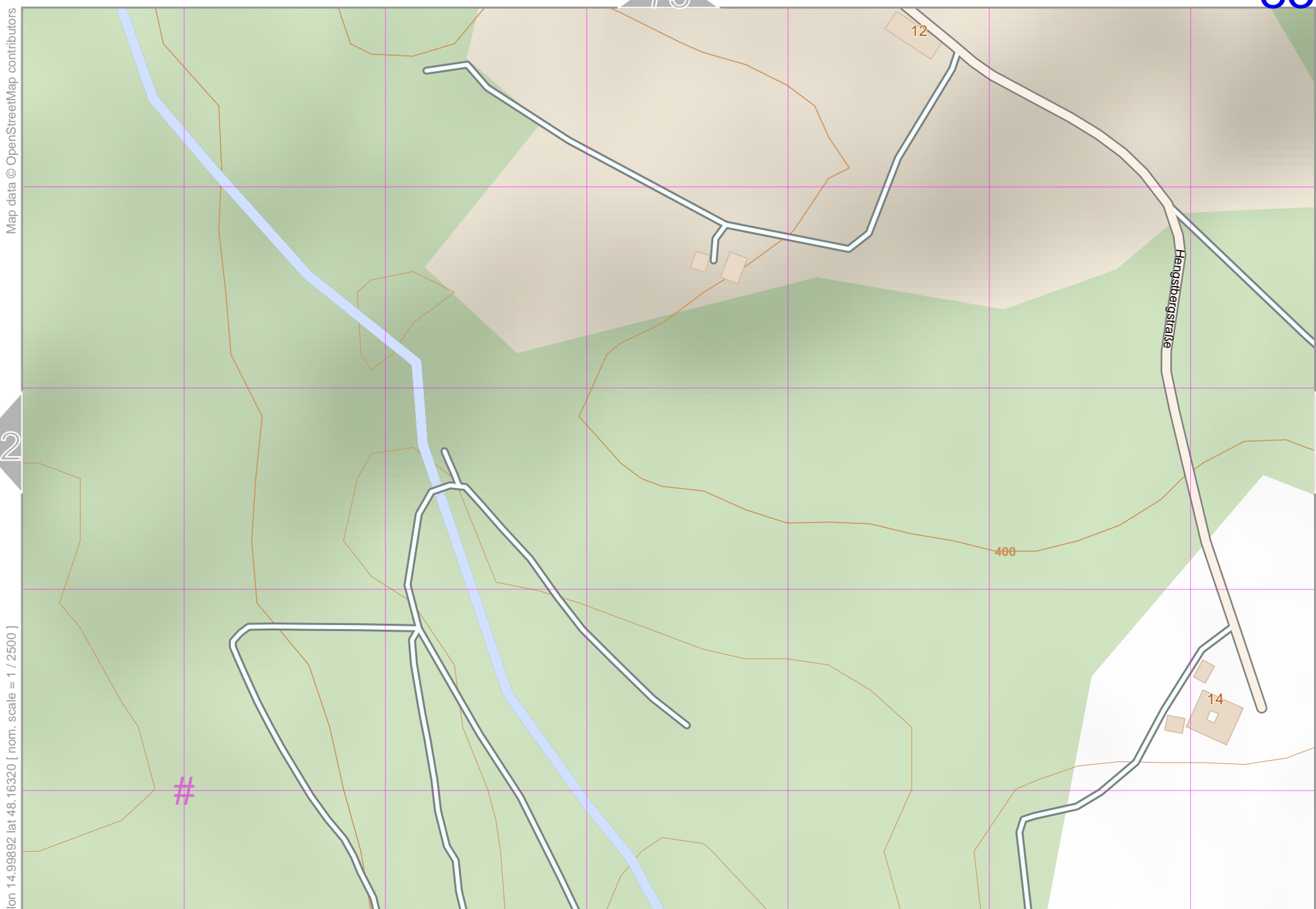
92

Waldbrandkarte Ybbs 2022

83

73

lon 15.00756 lat 48.16724



82

84

lon 14.99892 lat 48.16320 [nom. scale = 1 / 2500]

lon 15.00756 lat 48.16724

UTM: 33 U easting 500.00 km northing 5334.50 km
 UTM-Grid-width = 100m
 Contour interval = 20m

93

Waldbrandkarte Ybbs 2022

74

lon 15.01586 lat 48.16724

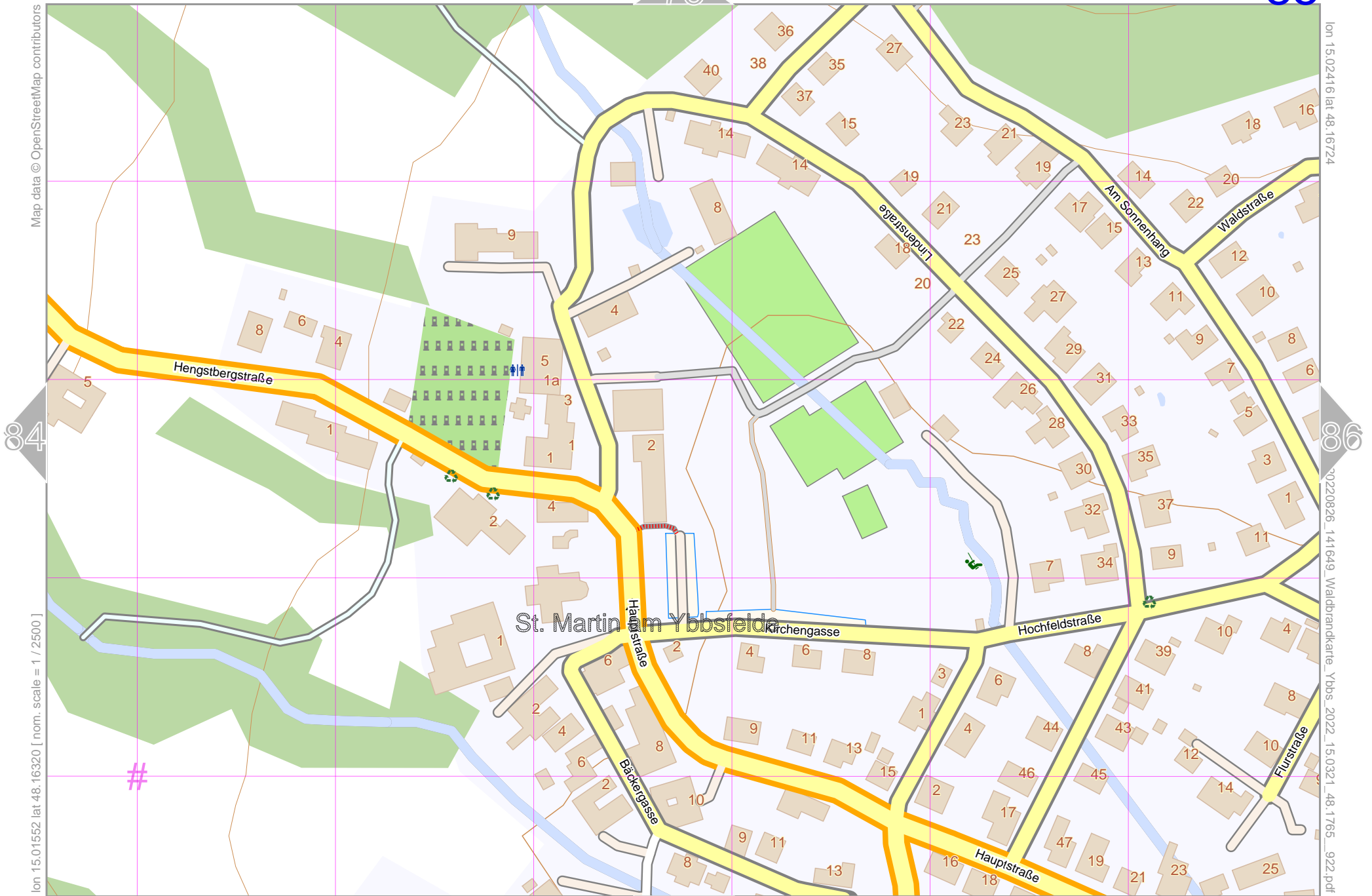
85

20220826_141649_Waldbrandkarte_Ybbs_2022_15.0321_48.1765_922.pdf



UTM: 33 U easting 500.60 km northing 5334.50 km
 UTM-Grid-width = 100m
 Contour interval = 20m

94



Map data © OpenStreetMap contributors

lon 15.01552 lat 48.16320 [nom. scale = 1 / 2500]

UTM: 33 U easting 501.20 km northing 5334.50 km
UTM-Grid-width = 100m
Contour interval = 20m

lon 15.02416 lat 48.16724
20220826_141649_Waldbrandkarte_Ybbs_2022_15.0321_48.1765_922.pdf

Waldbrandkarte Ybbs 2022

86

76



Map data © OpenStreetMap contributors

lon 15.03246 lat 48.16724

85

87

lon 15.02383 lat 48.16320 [nom. scale = 1 / 2500]

lon 15.03214 lat 48.1765 922.pdf

UTM: 33 U easting 501.80 km northing 5334.50 km

UTM-Grid-width = 100m
Contour interval = 20m

96

Waldbrandkarte Ybbs 2022



Map data © OpenStreetMap contributors

lon 15.03213 lat 48.16320 [nom. scale = 1 / 25000]

lon 15.04077 lat 48.16724
20220826_141649_Waldbrandkarte_Ybbs_2022_15.0321_48.1765_922.pdf

UTM: 33 U easting 502.40 km northing 5334.50 km
UTM-Grid-width = 100m
Contour interval = 20m

Waldbrandkarte Ybbs 2022

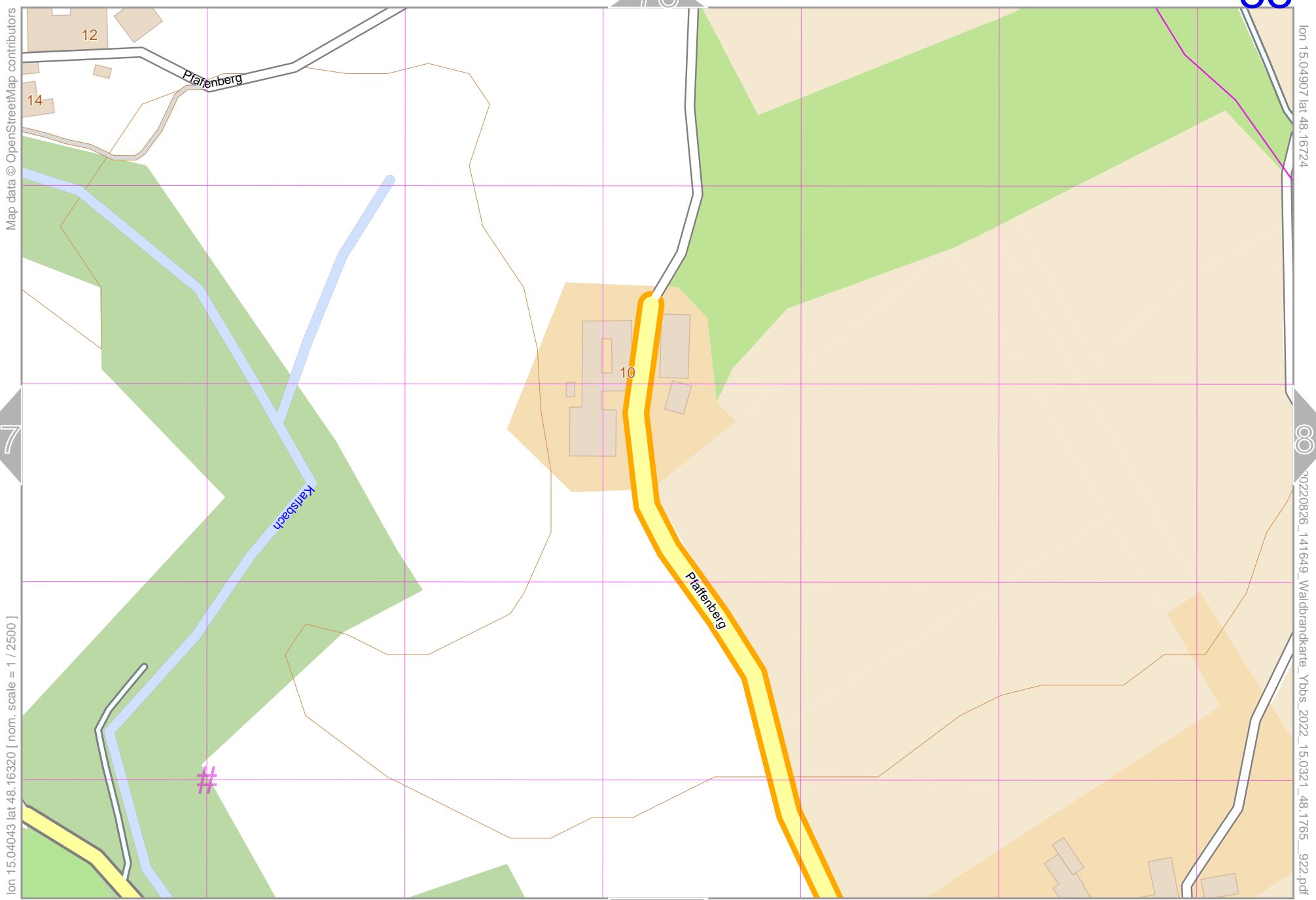
88

78

87

89

98



Map data © OpenStreetMap contributors

lon 15.04043 lat 48.16320 [nom. scale = 1 / 2500]

lon 15.04907 lat 48.16724

20220826_141649_Waldbrandkarte_Ybbs_2022_15.0321_48.1765_922.pdf

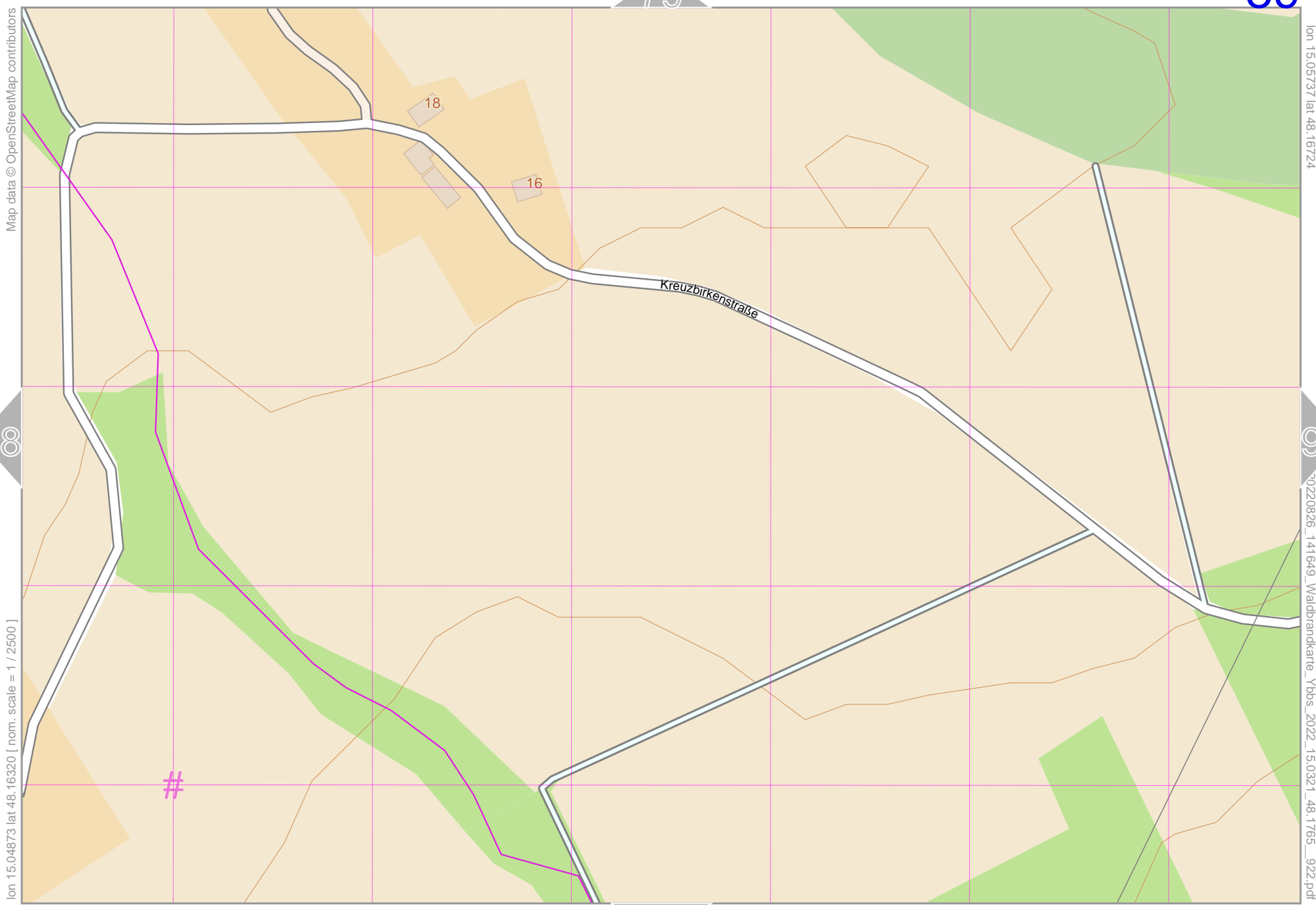
UTM: 33 U easting 503.10 km northing 5334.50 km
 UTM-Grid-width = 100m
 Contour interval = 20m

Waldbrandkarte Ybbs 2022

89

79

99



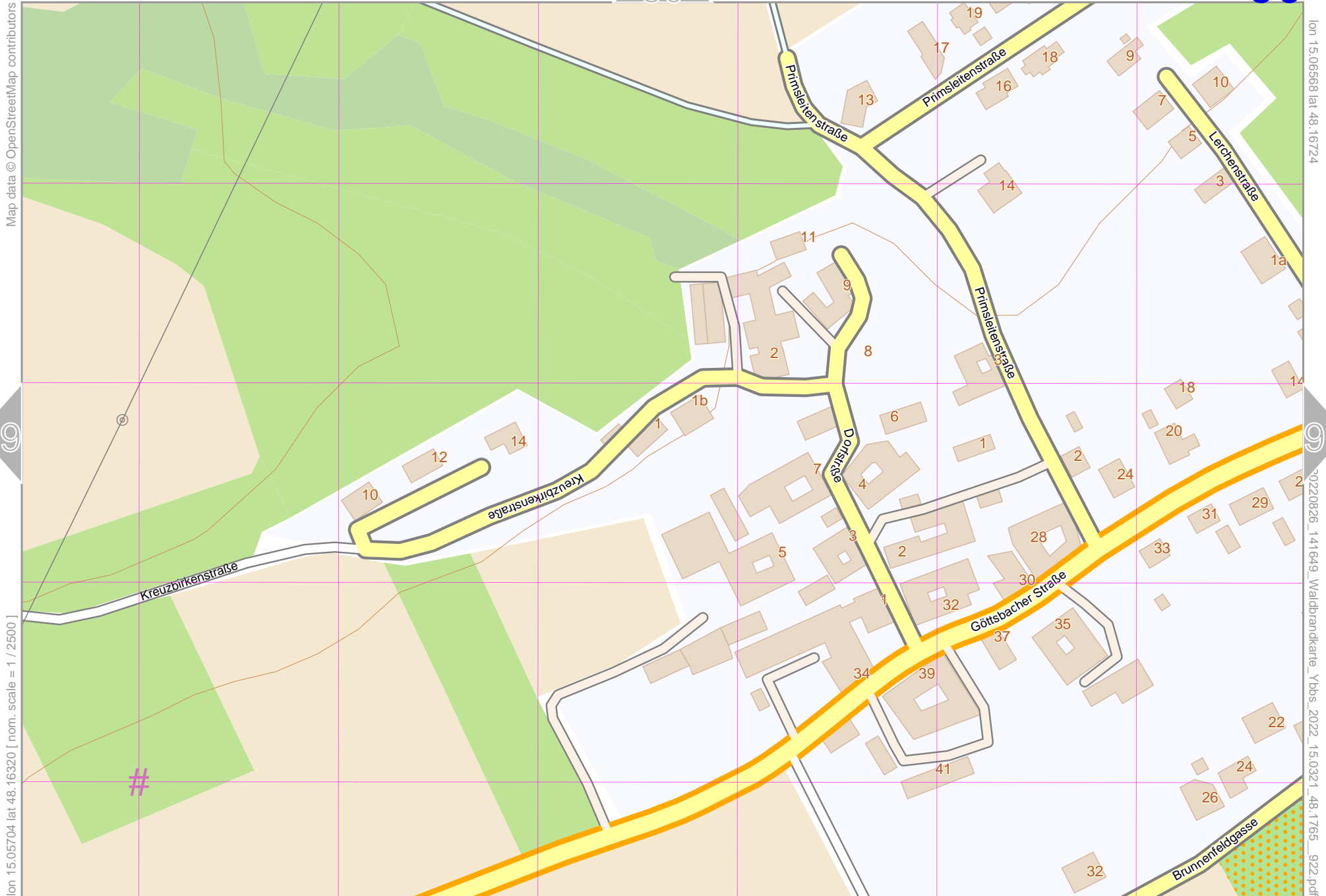
UTM: 33 U easting 503.70 km northing 5334.50 km
 UTM-Grid-width = 100m
 Contour interval = 20m

Waldbrandkarte Ybbs 2022

90

80

100



Map data © OpenStreetMap contributors

lon 15.05704 lat 48.16320 [nom. scale = 1 / 2500]

lon 15.06568 lat 48.16724

20220826_141649_Waldbrandkarte_Ybbs_2022_15.0321_48.1765_922.pdf

UTM: 33 U easting 504.30 km northing 5334.50 km
 UTM-Grid-width = 100m
 Contour interval = 20m

Waldbrandkarte Ybbs 2022



Map data © OpenStreetMap contributors

lon 15.06534 lat 48.16320 [nom. scale = 1 / 2500]

lon 15.07398 lat 48.16724

pdfmap_20220826_141649_Waldbrandkarte_Ybbs_2022_15.0321_48.1765_922.pdf

UTM: 33 U easting 504.90 km northing 5334.50 km
 UTM-Grid-width = 100m
 Contour interval = 20m

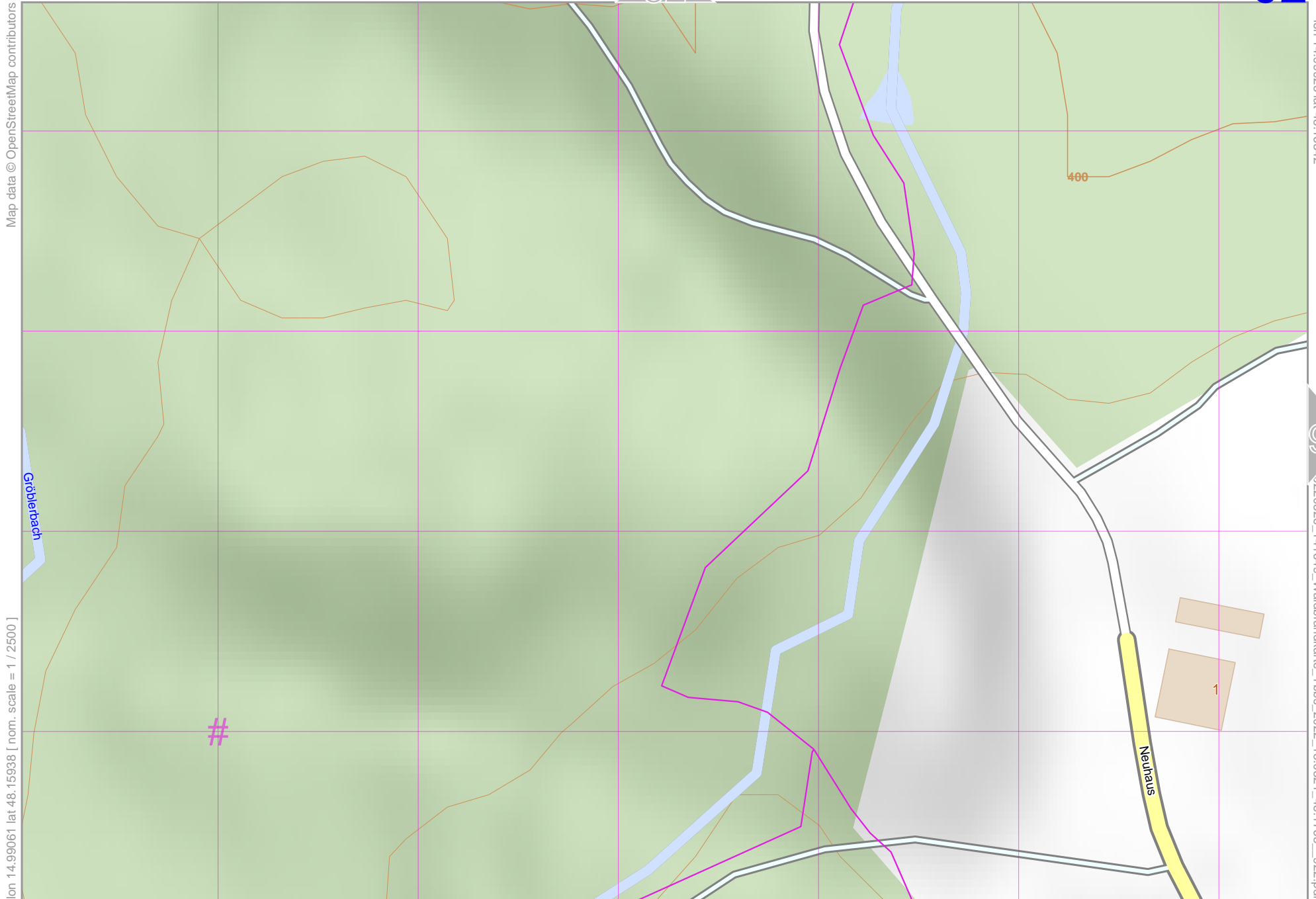
Waldbrandkarte Ybbs 2022

92

82

93

102



Map data © OpenStreetMap contributors

lon 14.99061 lat 48.15938 [nom. scale = 1 / 2500]

lon 14.99925 lat 48.16342

20220826_141649_Waldbrandkarte_Ybbs_2022_15.0321_48.1765_922.pdf

UTM: 33 U easting 499.40 km northing 5334.10 km
 UTM-Grid-width = 100m
 Contour interval = 20m

Waldbrandkarte Ybbs 2022

93

83

lon 15.00756 lat 48.16342

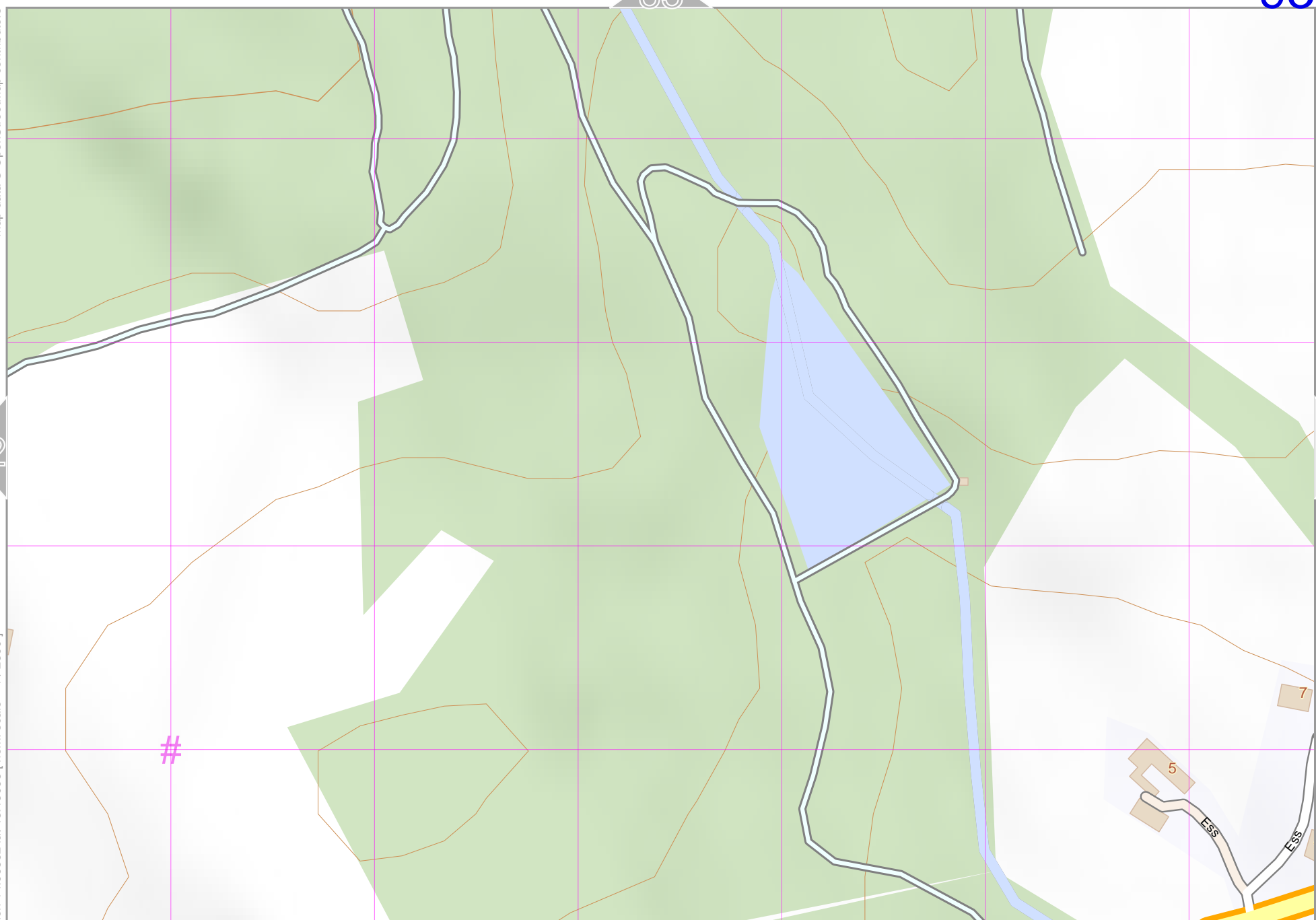
Map data © OpenStreetMap contributors

92

94

lon 14.99892 lat 48.15938 [nom. scale = 1 / 2500]

20220826_141649_Waldbrandkarte_Ybbs_2022_15.0321_48.1765_922.pdf



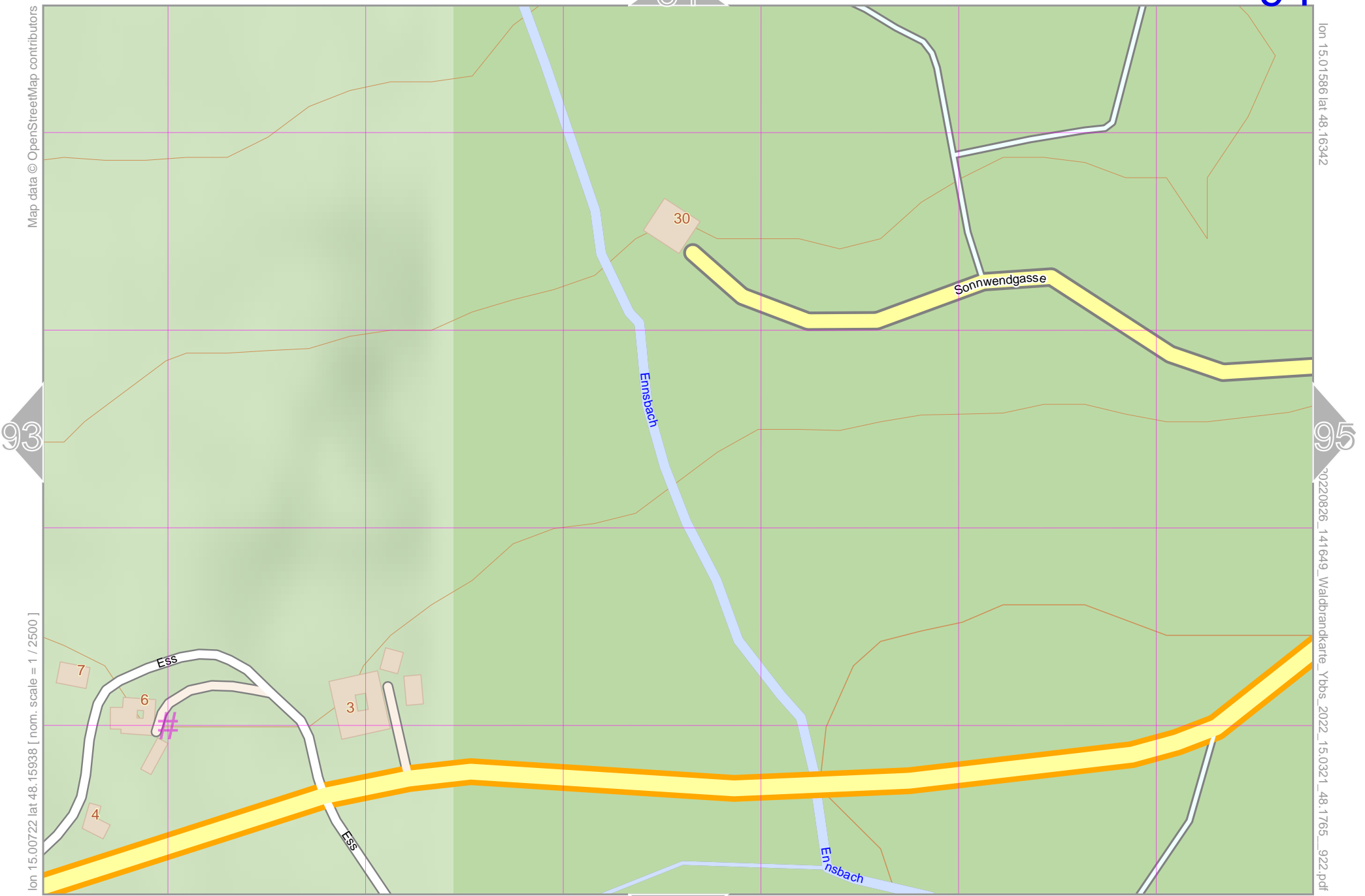
UTM: 33 U easting 500.00 km northing 5334.10 km
 UTM-Grid-width = 100m
 Contour interval = 20m

103

Waldbrandkarte Ybbs 2022

94

top



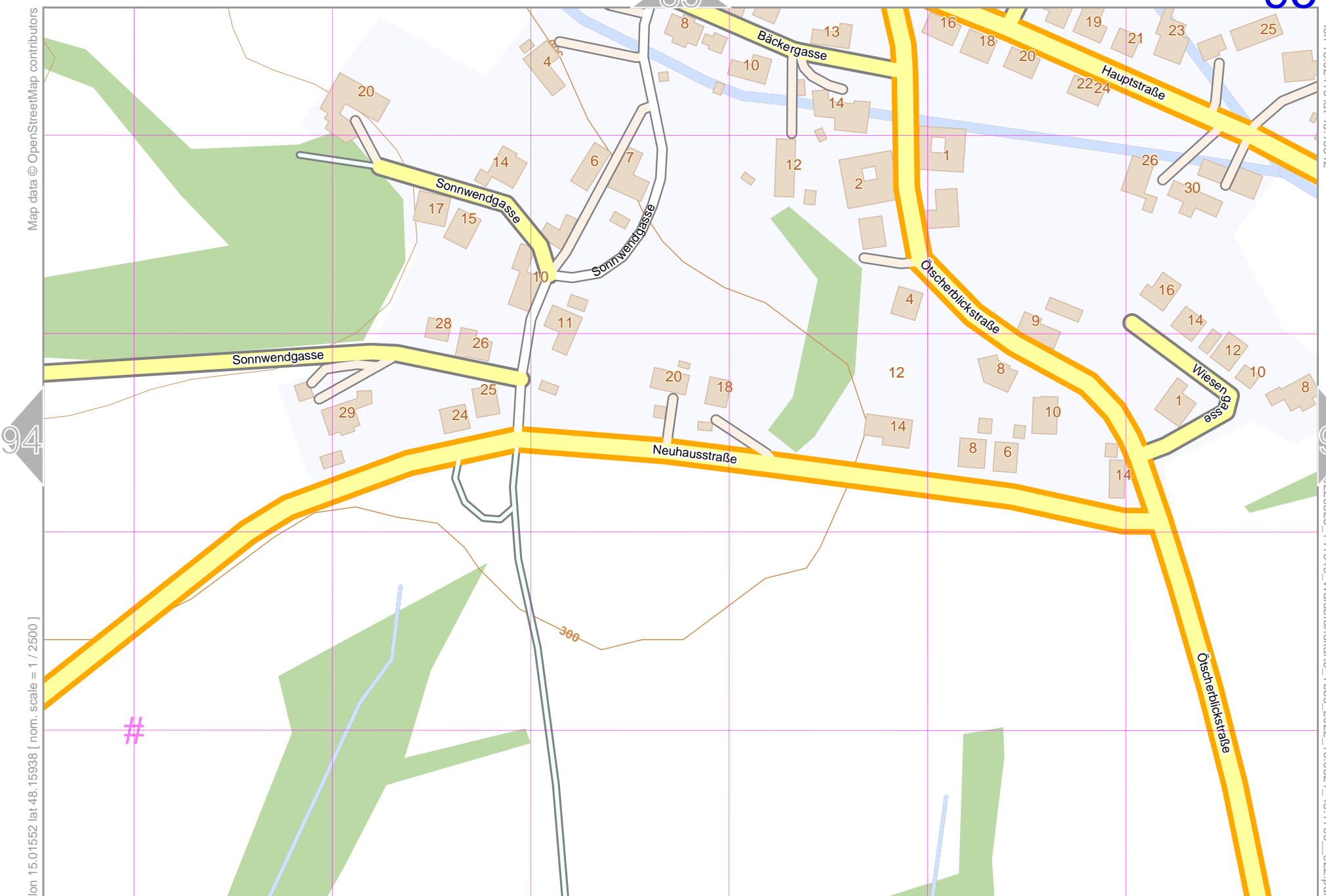
lon 15.00722 lat 48.15938 [nom. scale = 1 / 2500]

lon 15.01586 lat 48.16342

UTM: 33 U easting 500.60 km northing 5334.10 km
UTM-Grid-width = 100m
Contour interval = 20m

104

Waldbrandkarte Ybbs 2022



Map data © OpenStreetMap contributors

lon 15.024161 lat 48.16342

94

96

lon 15.01552 lat 48.15938 [nom. scale = 1 / 2500]

20220826_141649_Waldbrandkarte_Ybbs_2022_15.0321_48.1765_922.pdf

UTM: 33 U easting 501.20 km northing 5334.10 km

UTM-Grid-width = 100m
Contour interval = 20m

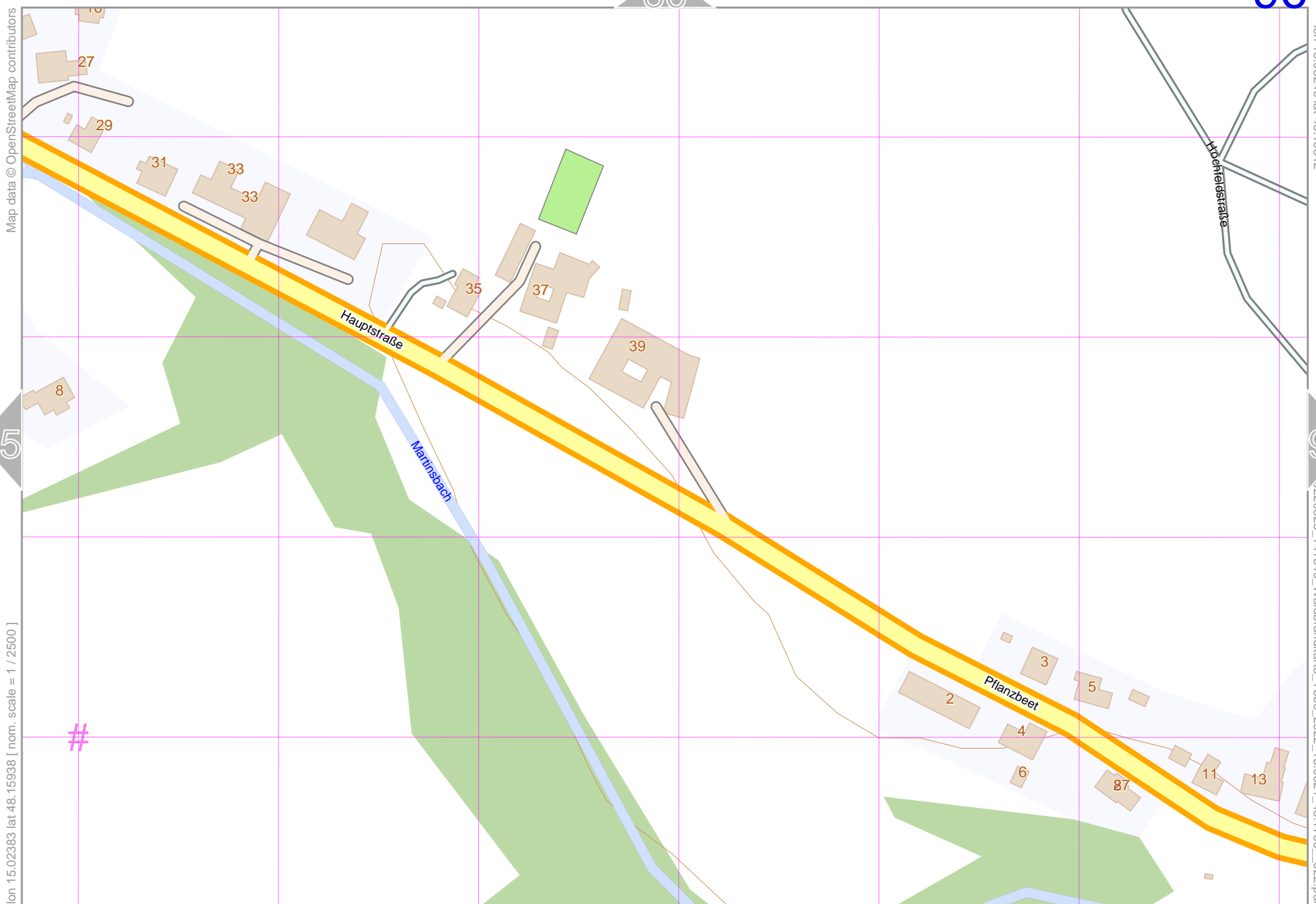
105

Waldbrandkarte Ybbs 2022

96

86

lon 15.03246 lat 48.16342



Map data © OpenStreetMap contributors

95

97

lon 15.02383 lat 48.15938 [nom. scale = 1 / 2500]

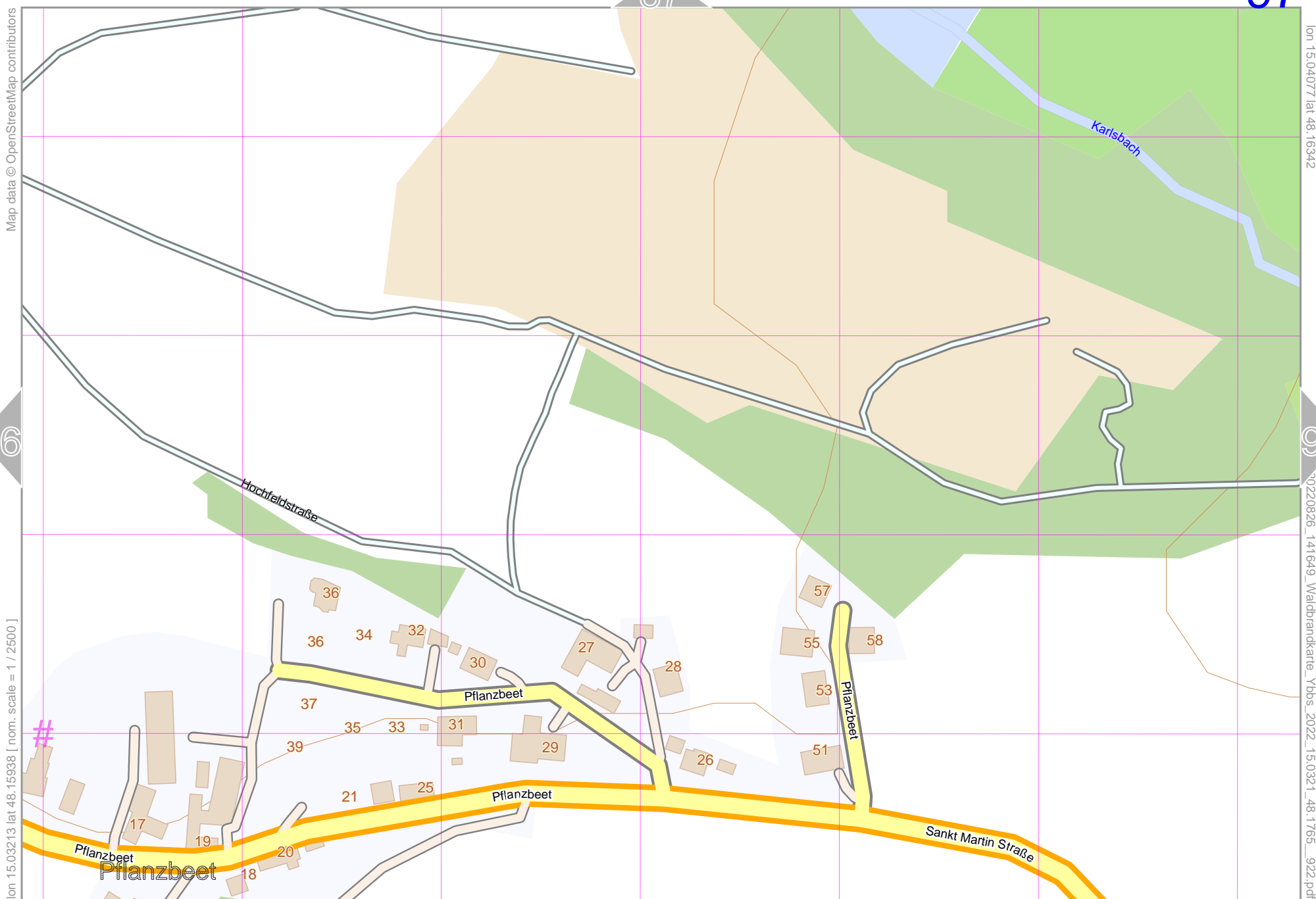
20220826_141649_Waldbrandkarte_Ybbs_2022_15.0321_48.1765_922.pdf

UTM: 33 U easting 501.80 km northing 5334.10 km
 UTM-Grid-width = 100m
 Contour interval = 20m

106

Waldbrandkarte Ybbs 2022

87



Map data © OpenStreetMap contributors

lon 15.04077 lat 48.16342

96

98

lon 15.03213 lat 48.15938 [nom. scale = 1 / 2500]

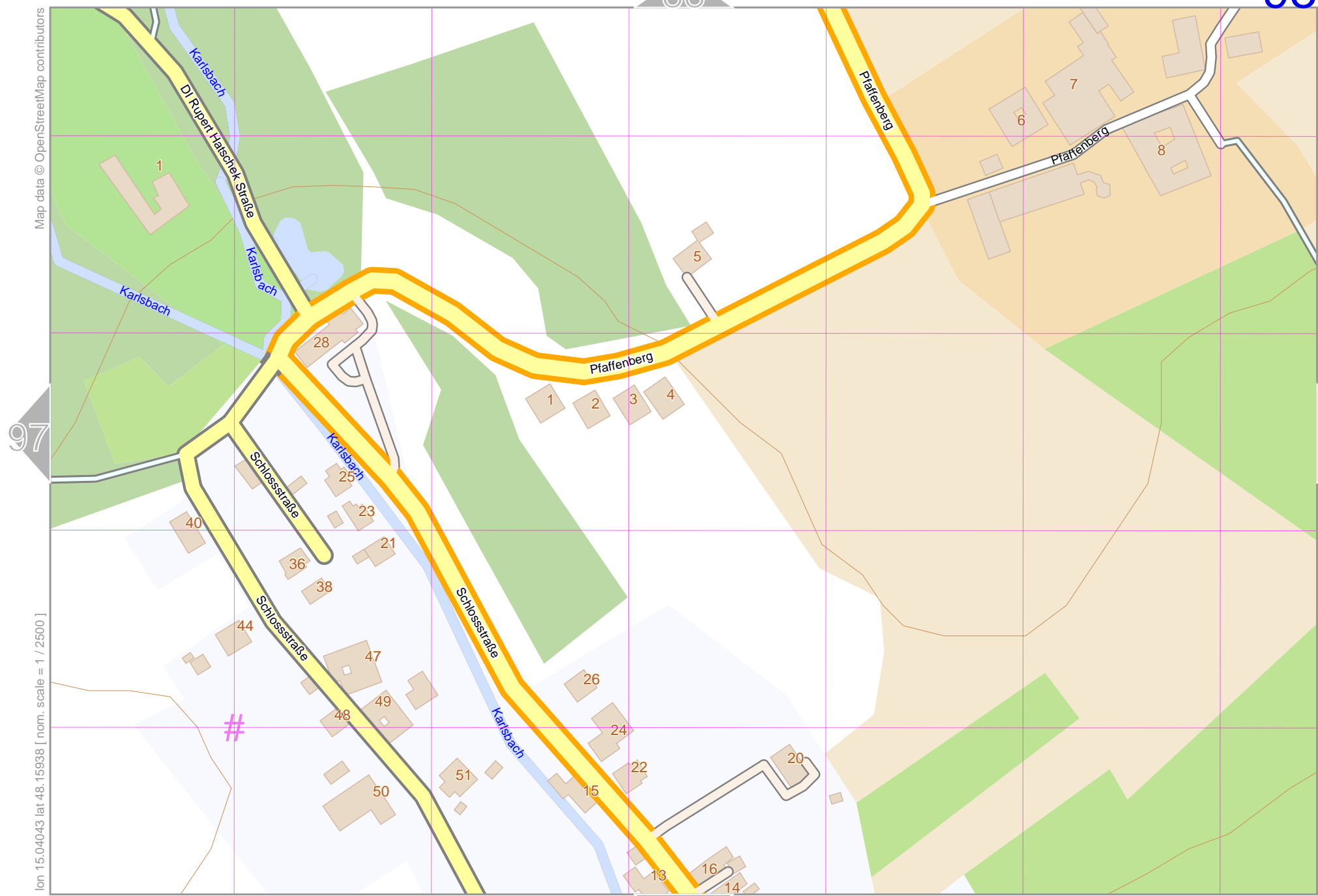
20220826_141649_Waldbrandkarte_Ybbs_2022_15.0321_48.1765_922.pdf

UTM: 33 U easting 502.40 km northing 5334.10 km

UTM-Grid-width = 100m
Contour interval = 20m

107

Waldbrandkarte Ybbs 2022



Map data © OpenStreetMap contributors

lon 15.04907 lat 48.16342

97

99

lon 15.04043 lat 48.15938 [nom. scale = 1 / 2500]

20220826_141649_Waldbrandkarte_Ybbs_2022_15.0321_48.1765_922.pdf

UTM: 33 U easting 503.10 km northing 5334.10 km

UTM-Grid-width = 100m
Contour interval = 20m

108

Waldbrandkarte Ybbs 2022

99

89

100

109



Map data © OpenStreetMap contributors

lon 15.05737 lat 48.16342

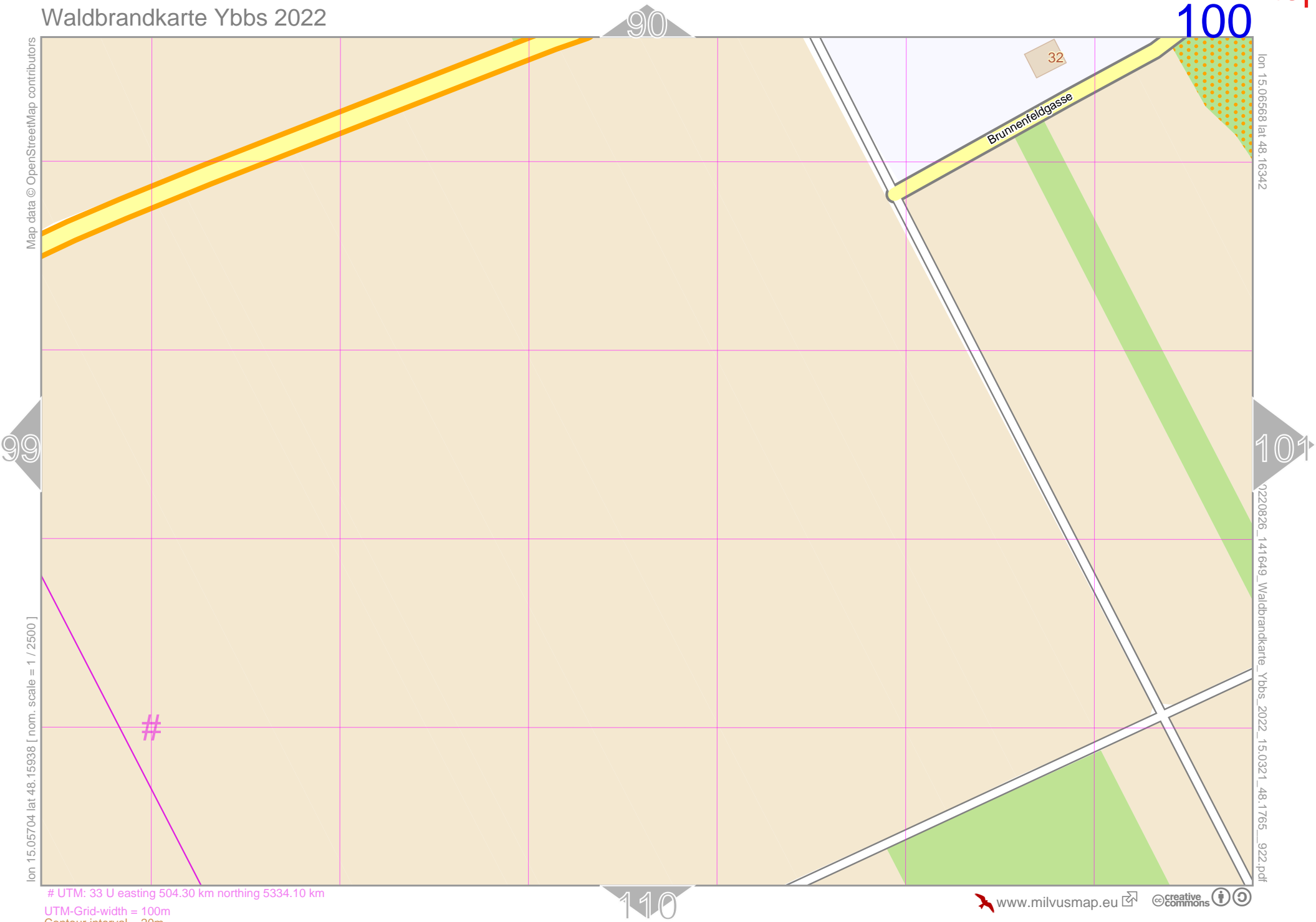
89

lon 15.04873 lat 48.15938 [nom. scale = 1 / 2500]

2220826_141649_Waldbrandkarte_Ybbs_2022_15.0321_48.1765_922.pdf

UTM: 33 U easting 503.70 km northing 5334.10 km
 UTM-Grid-width = 100m
 Contour interval = 20m

Waldbrandkarte Ybbs 2022



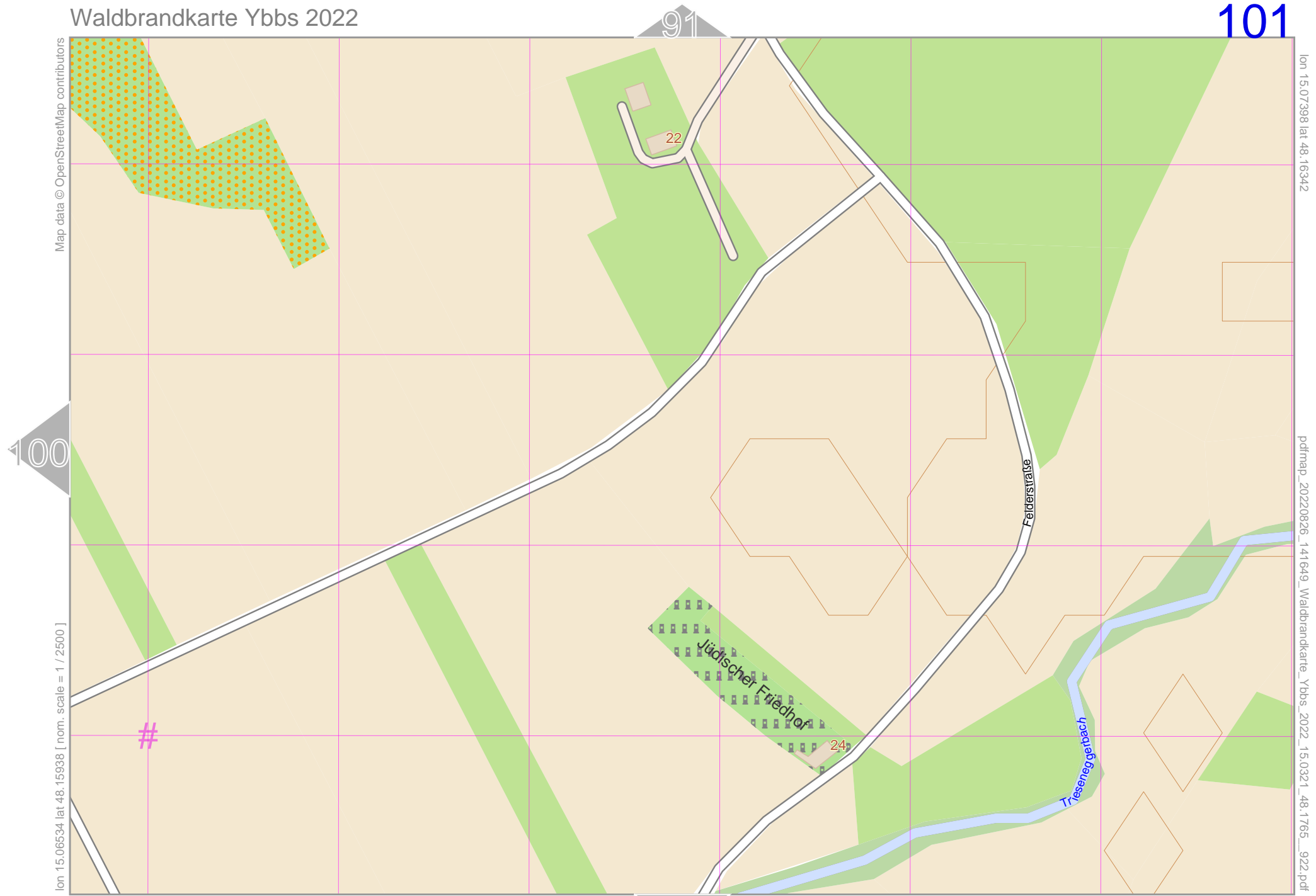
Map data © OpenStreetMap contributors

lon 15.05704 lat 48.15938 [nom. scale = 1 / 2500]

lon 15.06568 lat 48.16342

UTM: 33 U easting 504.30 km northing 5334.10 km
 UTM-Grid-width = 100m
 Contour interval = 20m

Waldbrandkarte Ybbs 2022



Map data © OpenStreetMap contributors

lon 15.07398 lat 48.16342

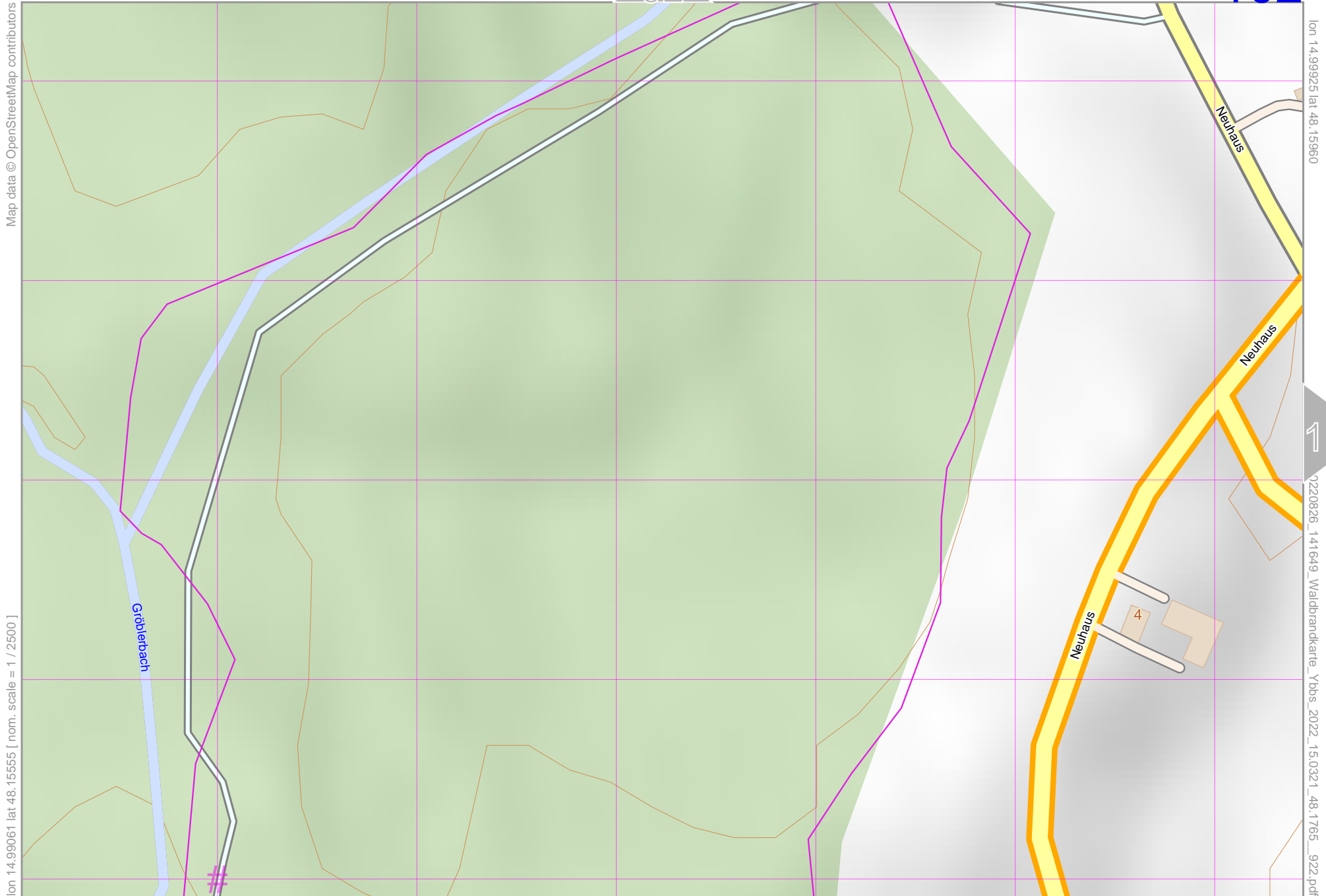
pdfmap_20220826_141649_Waldbrandkarte_Ybbs_2022_15.0321_48.1765_922.pdf

lon 15.06534 lat 48.15938 [nom. scale = 1 / 2500]

UTM: 33 U easting 504.90 km northing 5334.10 km

UTM-Grid-width = 100m
Contour interval = 20m

Waldbrandkarte Ybbs 2022



Map data © OpenStreetMap contributors

lon 14.99061 lat 48.15555 [nom. scale = 1 / 2500]

UTM: 33 U easting 499.40 km northing 5333.60 km
 UTM-Grid-width = 100m
 Contour interval = 20m

92

102

103

lon 14.99925 lat 48.15960

lon 14.99925 lat 48.15960

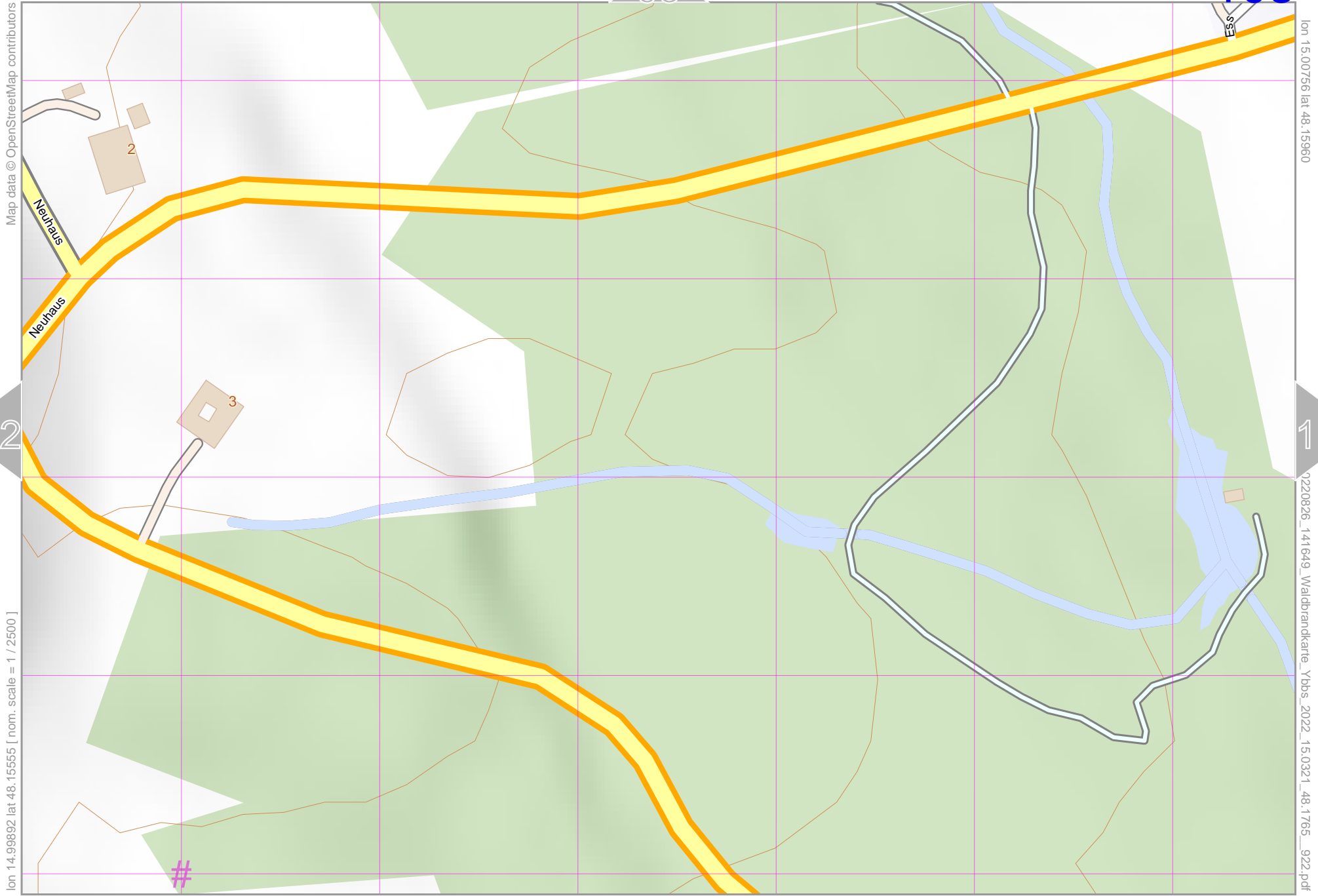
Waldbrandkarte Ybbs 2022

103

93

102

104

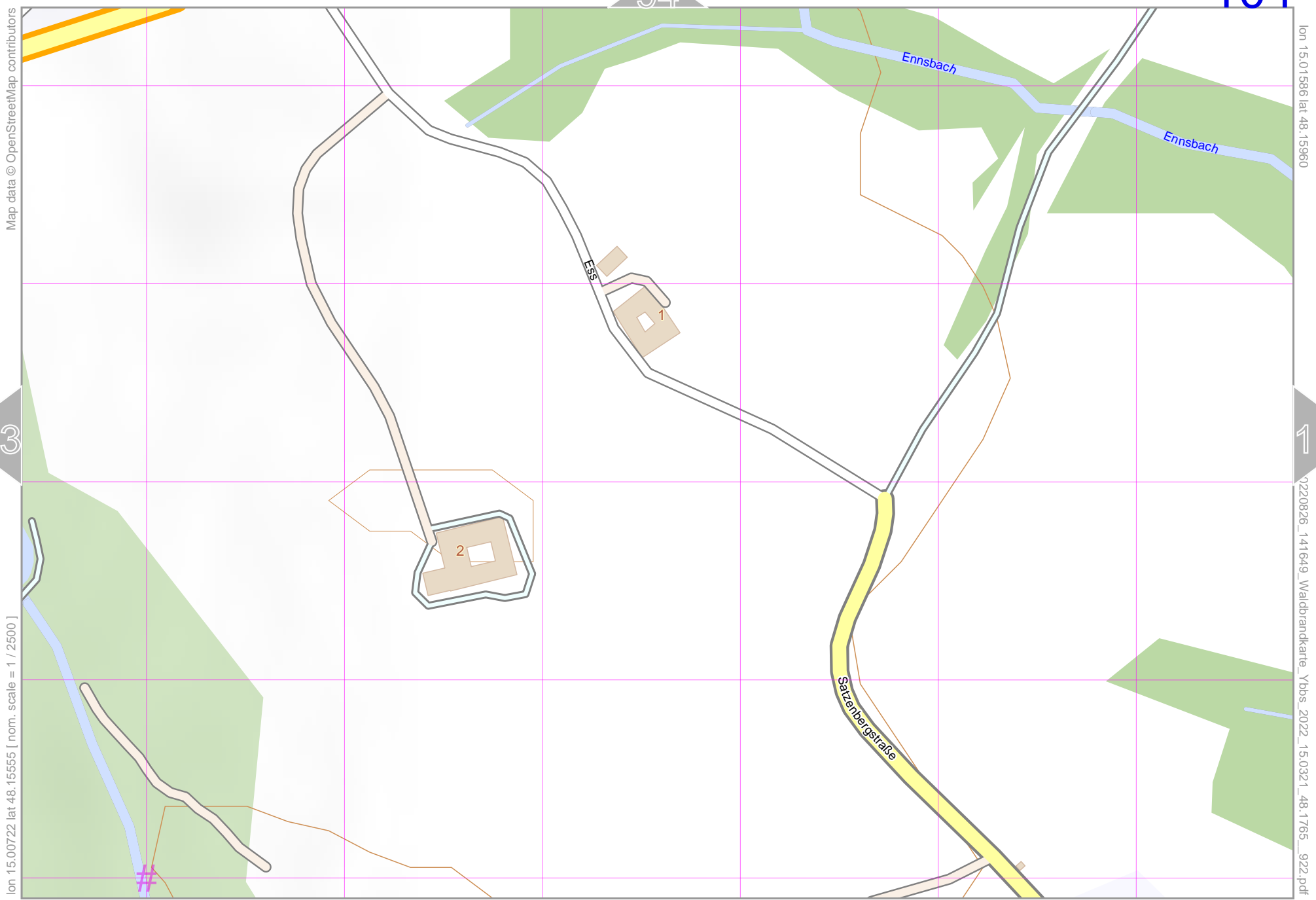


lon 14.99892 lat 48.15555 [nom. scale = 1 / 2500]

lon 15.00756 lat 48.15960
9220826_141649_Waldbrandkarte_Ybbs_2022_15.0321_48.1765_922.pdf

UTM: 33 U easting 500.00 km northing 5333.60 km
 UTM-Grid-width = 100m
 Contour interval = 20m

Waldbrandkarte Ybbs 2022



Map data © OpenStreetMap contributors

lon 15.00722 lat 48.15555 [nom. scale = 1 / 2500]

lon 15.01586 lat 48.15960

2220826_141649_Waldbrandkarte_Ybbs_2022_15.0321_48.1765_922.pdf

UTM: 33 U easting 500.60 km northing 5333.60 km

UTM-Grid-width = 100m

Contour interval = 20m

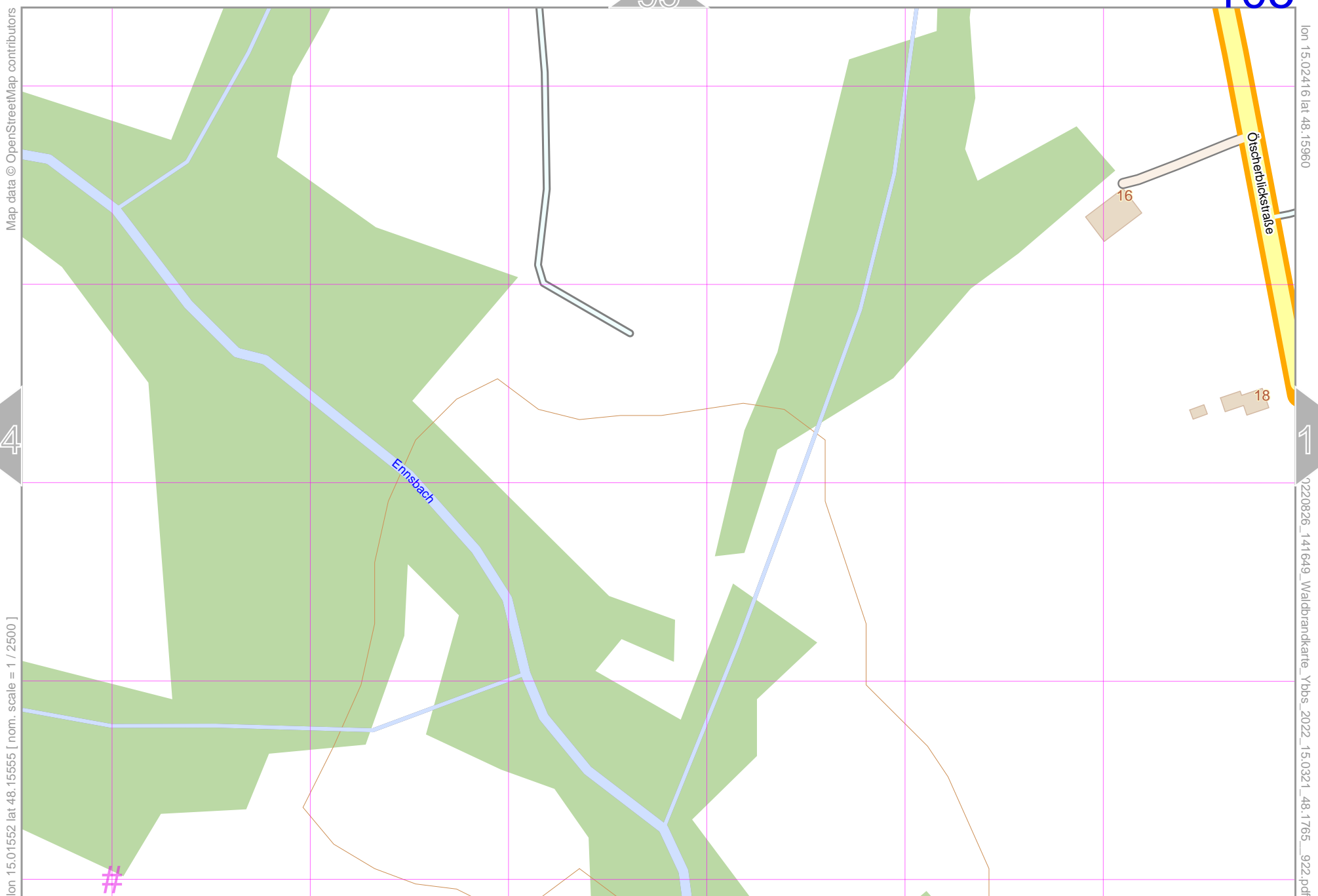
Waldbrandkarte Ybbs 2022

95

105

104

106



lon 15.01552 lat 48.15555 [nom. scale = 1 / 2500]

lon 15.02416 lat 48.15960
lon 15.03216 lat 48.1765
lon 15.04016 lat 48.1934

UTM: 33 U easting 501.20 km northing 5333.60 km
UTM-Grid-width = 100m
Contour interval = 20m

Waldbrandkarte Ybbs 2022

106

96



Map data © OpenStreetMap contributors

lon 15.02383 lat 48.15555 [nom. scale = 1 / 2500]

lon 15.03246 lat 48.15660

lon 15.03211 lat 48.17650

UTM: 33 U easting 501.80 km northing 5333.60 km

UTM-Grid-width = 100m

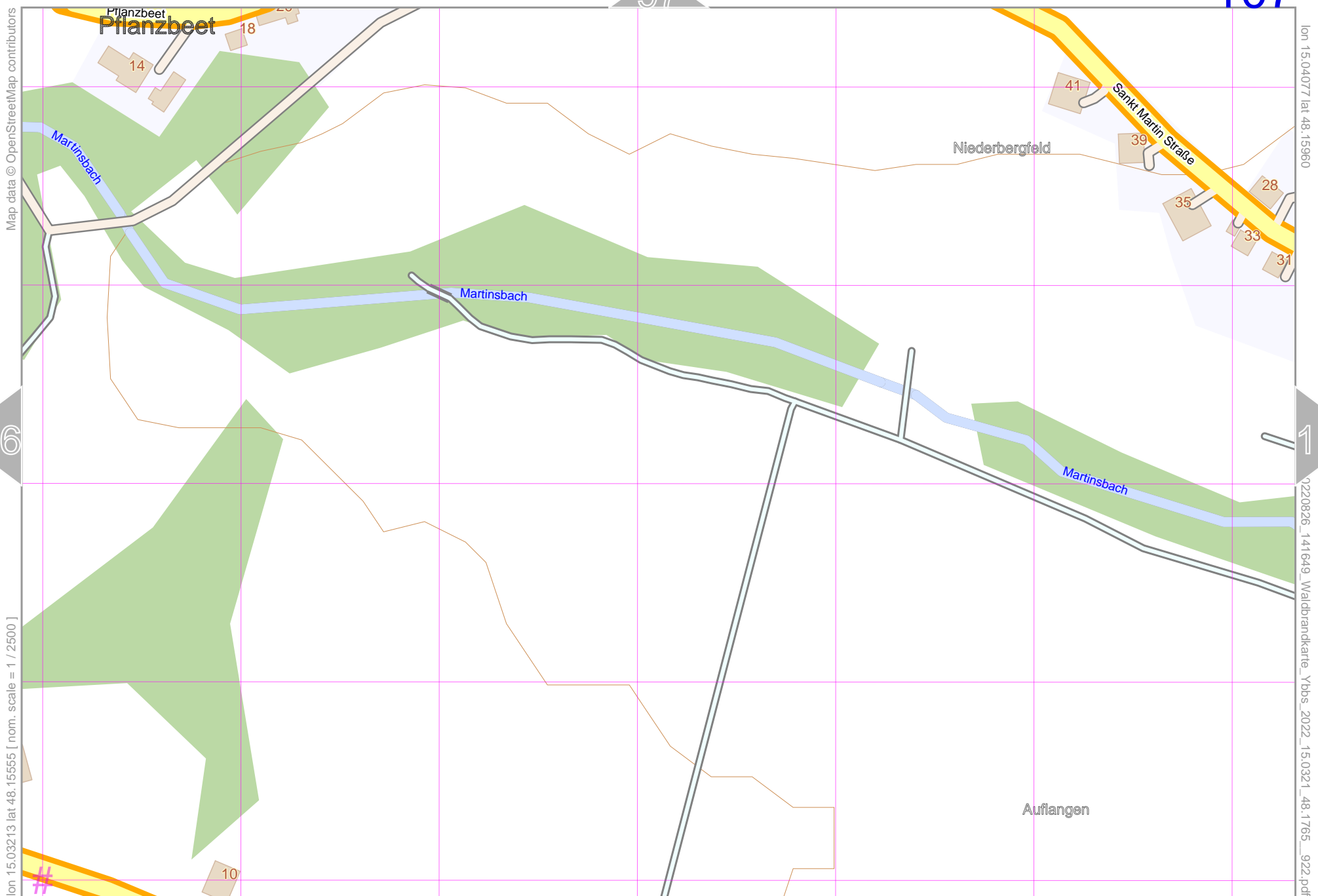
Contour interval = 20m

Waldbrandkarte Ybbs 2022

97

106

108



lon 15.03213 lat 48.15555 [nom. scale = 1 / 2500]

lon 15.04077 lat 48.15660
lon 15.03213 lat 48.1765 922.pdf

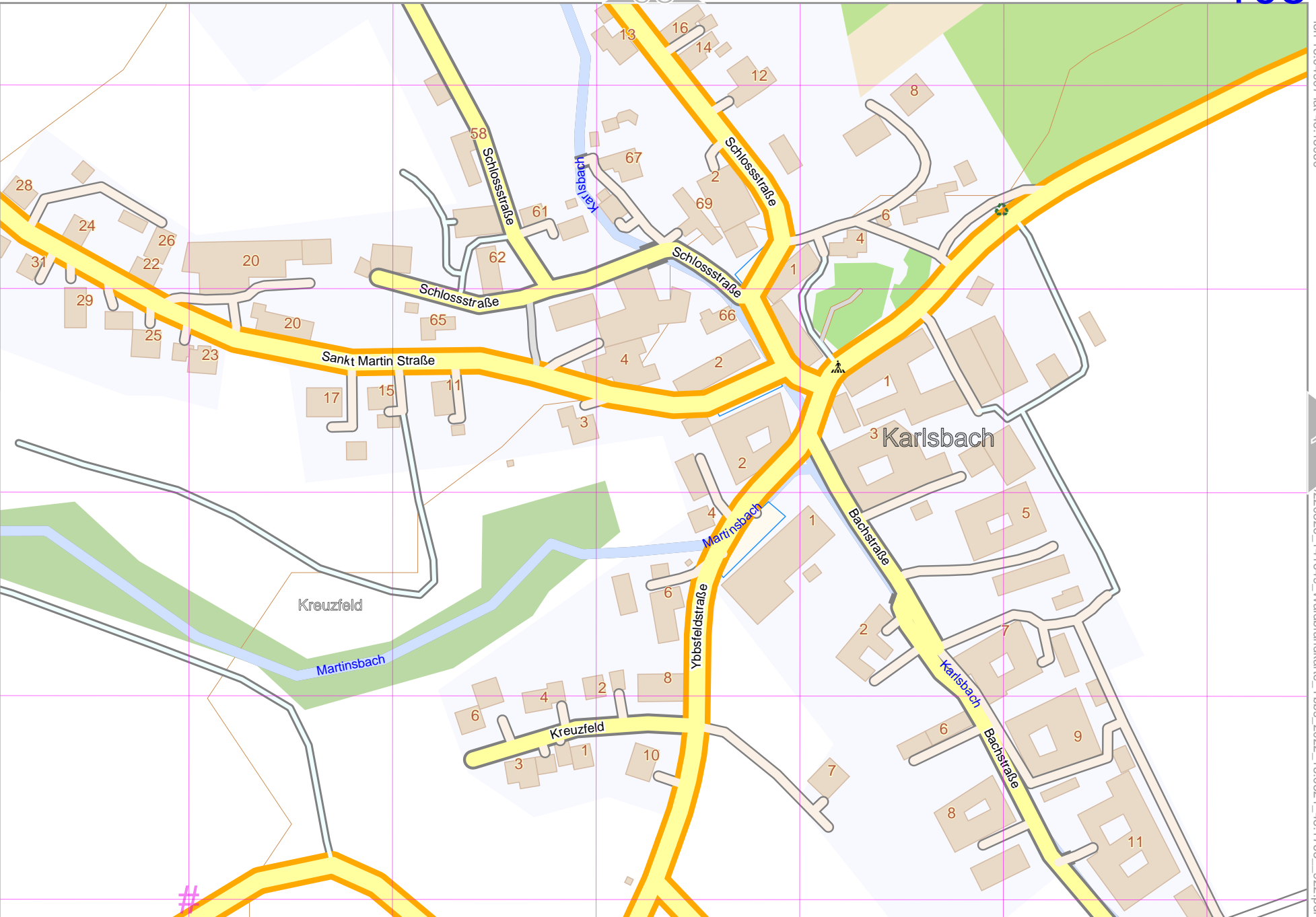
UTM: 33 U easting 502.40 km northing 5333.60 km
 UTM-Grid-width = 100m
 Contour interval = 20m

Map data © OpenStreetMap contributors

lon 15.04043 lat 48.15555 [nom. scale = 1 / 2500]

lon 15.04907 lat 48.15960

9220826_141649_Waldbrandkarte_Ybbs_2022_15.0321_48.1765_922.pdf



UTM: 33 U easting 503.10 km northing 5333.60 km

UTM-Grid-width = 100m

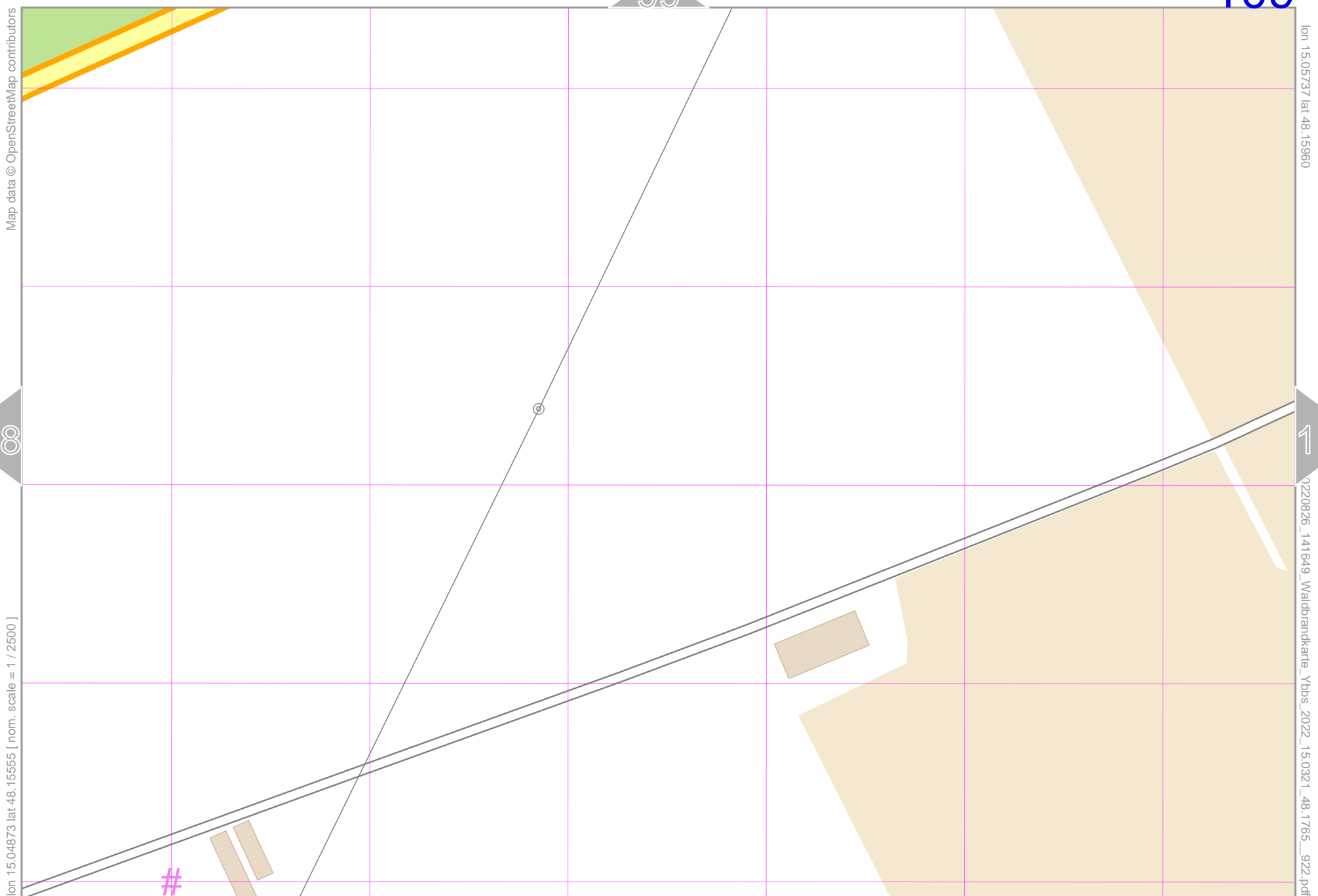
Contour interval = 20m

Waldbrandkarte Ybbs 2022

99

108

110



Map data © OpenStreetMap contributors

lon 15.04873 lat 48.15555 [nom. scale = 1 / 2500]

lon 15.05737 lat 48.15960

lon 15.0321 lat 48.1765

UTM: 33 U easting 503.70 km northing 5333.60 km
 UTM-Grid-width = 100m
 Contour interval = 20m

Waldbrandkarte Ybbs 2022

100

110



Map data © OpenStreetMap contributors

lon 15.06568 lat 48.15960

109

111

lon 15.05704 lat 48.15555 [nom. scale = 1 / 2500]

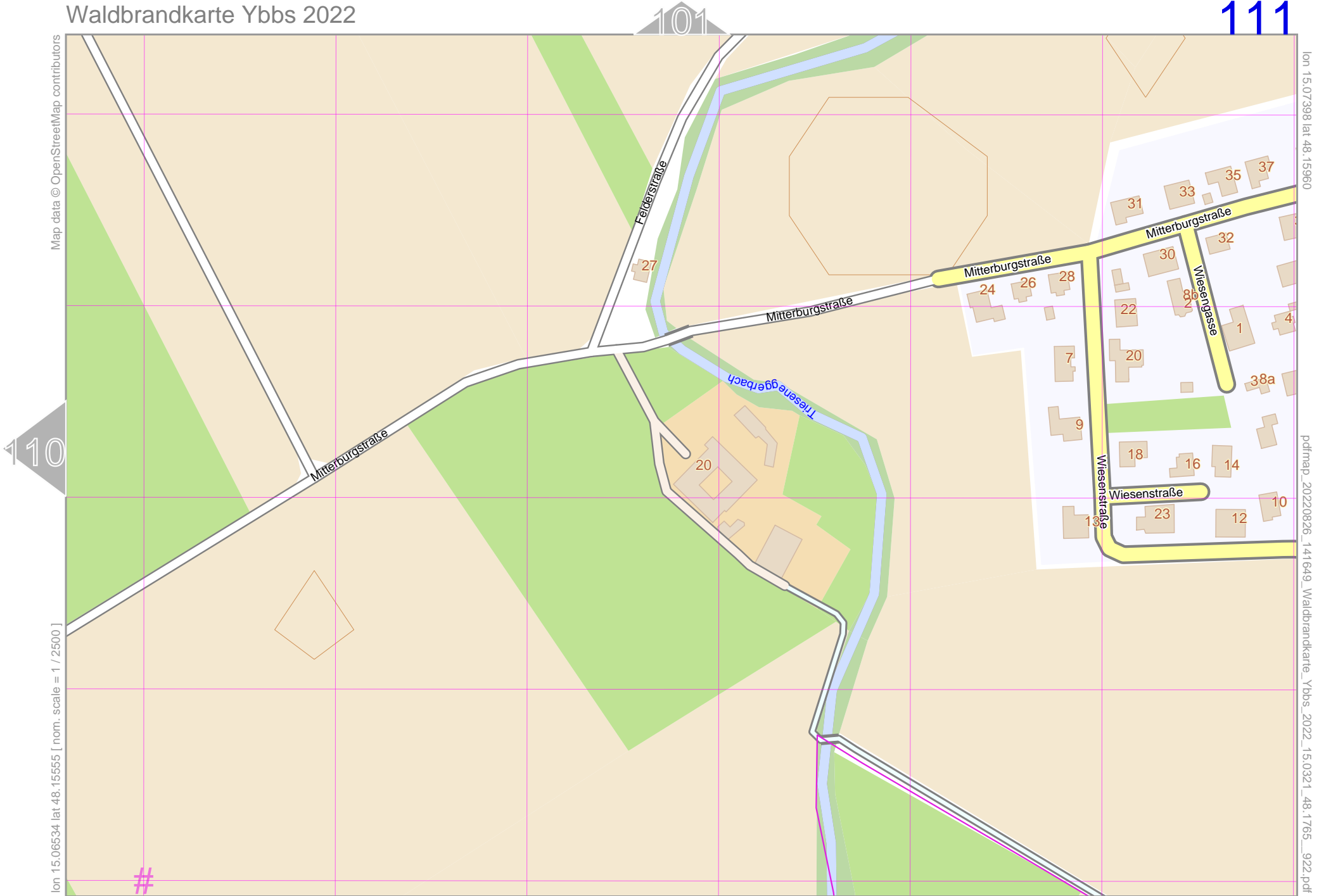
2220826_141649_Waldbrandkarte_Ybbs_2022_15.0321_48.1765_922.pdf

UTM: 33 U easting 504.30 km northing 5333.60 km

UTM-Grid-width = 100m
Contour interval = 20m

Waldbrandkarte Ybbs 2022

top



Map data © OpenStreetMap contributors

lon 15.06534 lat 48.15555 [nom. scale = 1 / 2500]

lon 15.07398 lat 48.15960 pdfmap_20220826_141649_Waldbrandkarte_Ybbs_2022_15.0321_48.1765_922.pdf

UTM: 33 U easting 504.90 km northing 5333.60 km
UTM-Grid-width = 100m
Contour interval = 20m