

La_Bruffiere

lon -1.18205 lat 47.02180



Map data © OpenStreetMap contributors

lon -1.20773 lat 47.00628
[nom. scale = 1 / 10000]

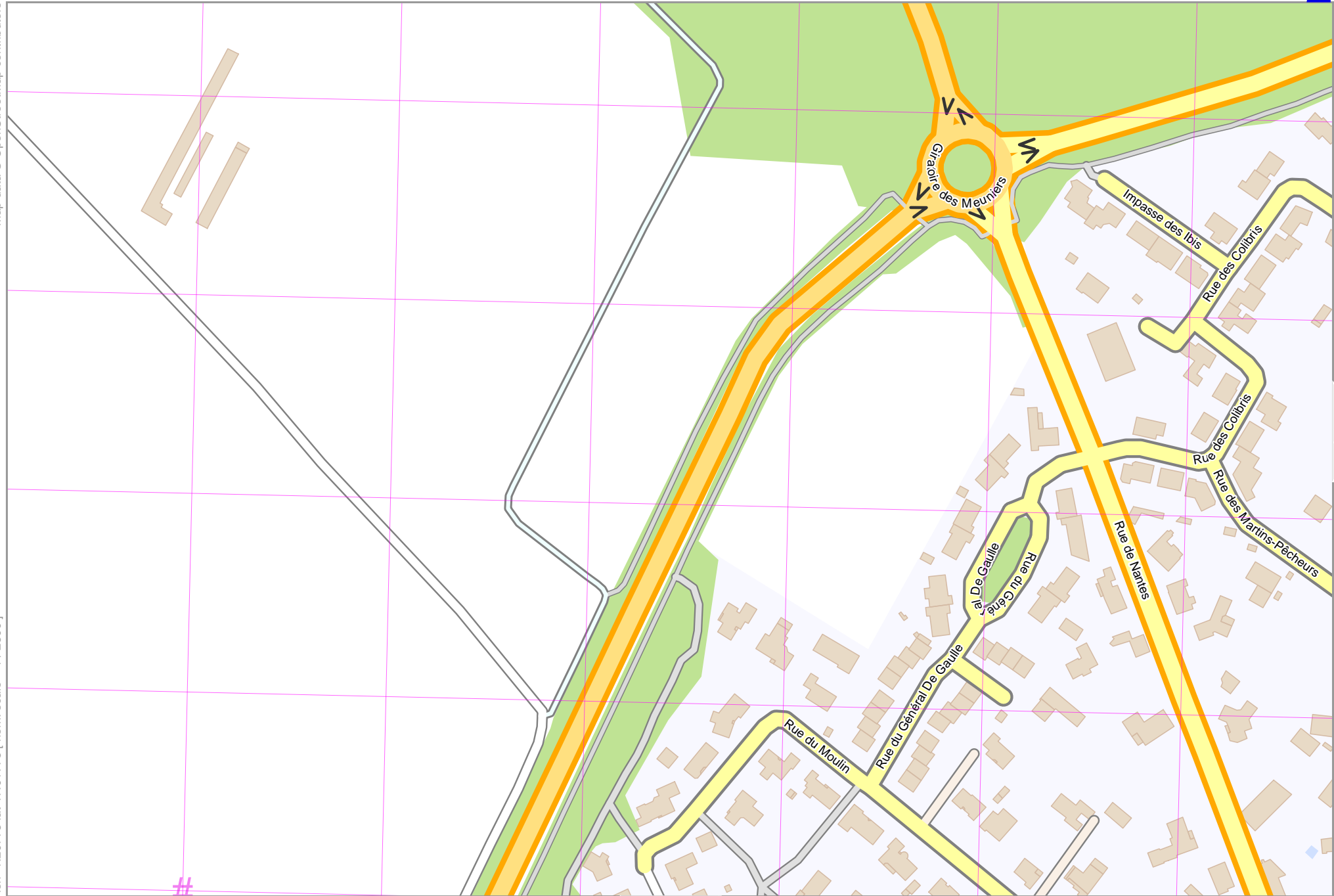
pdfmap_20220810_165926_La_Bruffiere_-1.1950_47.0139_095.pdf

Map data © OpenStreetMap contributors

lon -1.20773 lat 47.01775 [nom. scale = 1 / 2500]

lon -1.19895 lat 47.02180

pdfmap_20220810_165926_La_Bruffiere_-1.1950_47.0139_095.pdf



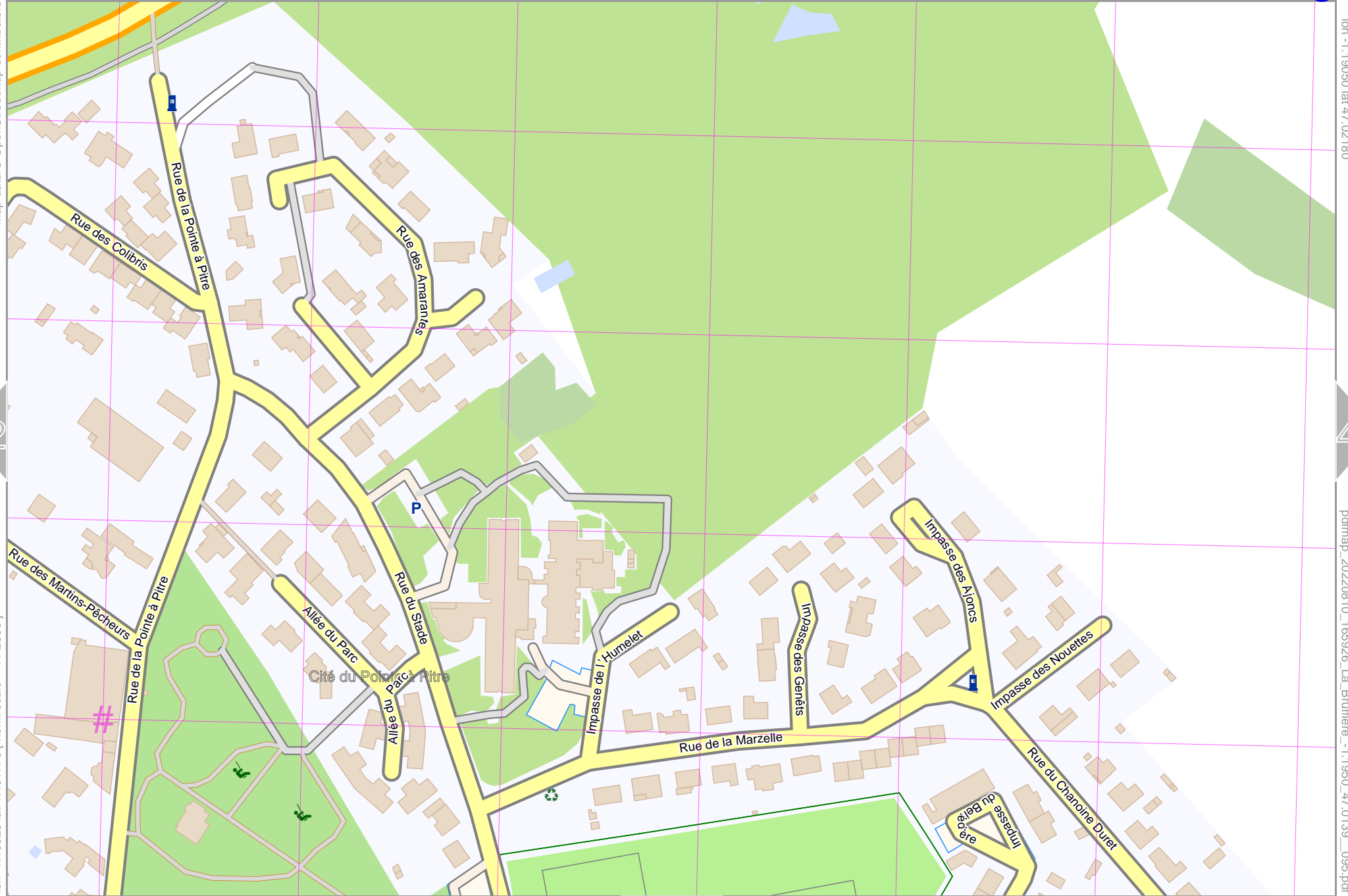
UTM: 30 T easting 636.30 Km northing 5208.70 km
UTM-Grid-width = 100m

Map data © OpenStreetMap contributors

lon -1.19050 lat 47.02180

lon -1.19928 lat 47.01775 [nom. scale = 1 / 2500]

pdfmap_20220810_165926_La_Bruffiere_-1.1950_47.0139_095.pdf



UTM: 30 T easting 636.90 km northing 5208.80 km
UTM-Grid-width = 100m



La_Bruffiere

Map data © OpenStreetMap contributors

lon -1.19083 lat 47.01775 [nom. scale = 1 / 2500]

lon -1.18205 lat 47.02180

pdfmap_20220810_165926_La_Bruffiere_-1.1950_47.0139_095.pdf



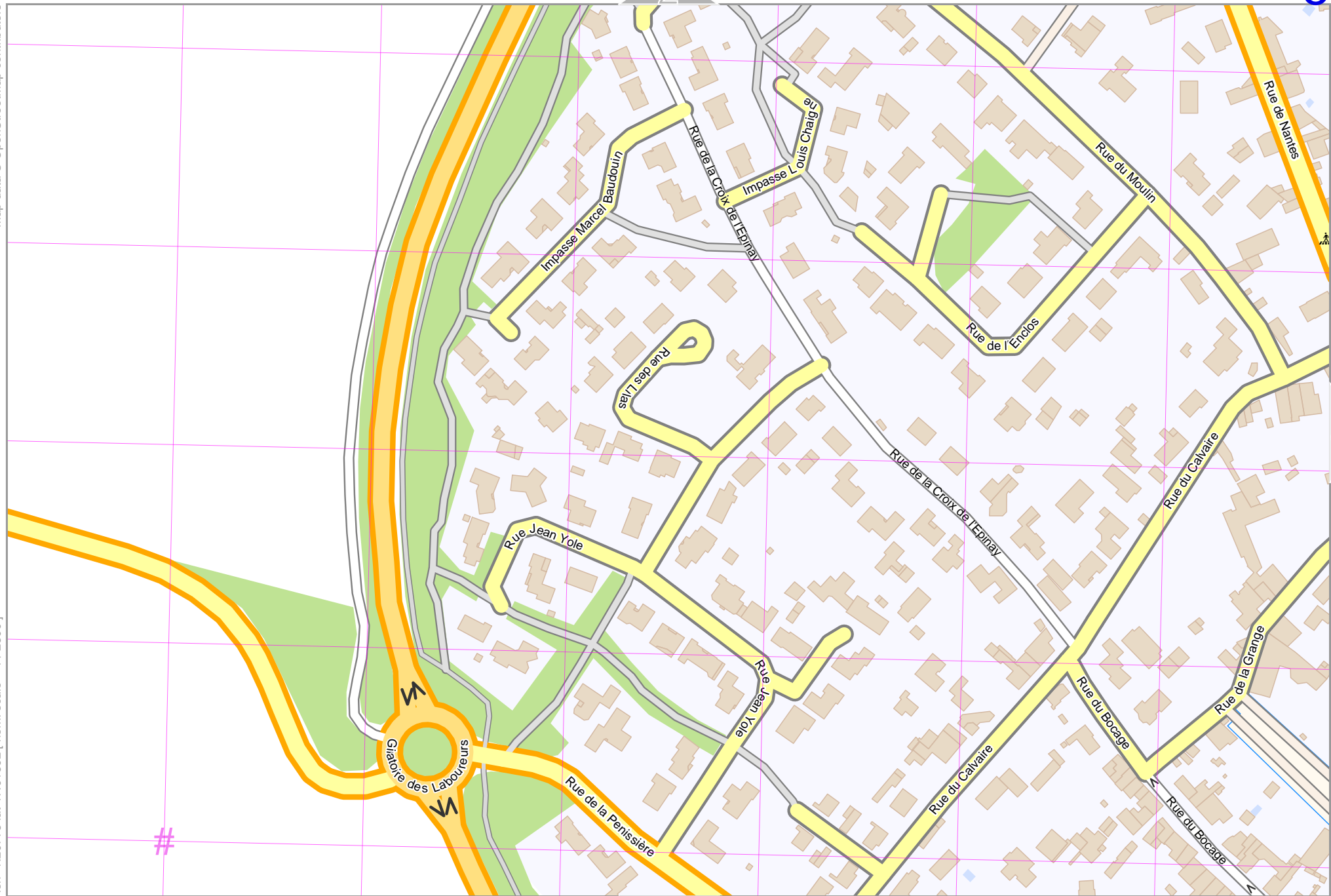
UTM: 30 T easting 637.50 km northing 5208.80 km
UTM-Grid-width = 100m



Map data © OpenStreetMap contributors

lon -1.20773 lat 47.01392 [nom. scale = 1 / 2500]

UTM: 30 T easting 636.30 km northing 5208.30 km
UTM-Grid-width = 100m



lon -1.19895 lat 47.01797

pdfmap, 20220810_165926, La_Bruffiere, -1.1950_47.0139_095.pdf

Map data © OpenStreetMap contributors

lon -1.19928 lat 47.01392 [nom. scale = 1 / 2500]



lon -1.19050 lat 47.01797

pdfmap, 20220810_165926, La_Bruffiere, -1.1950_47.0139_095.pdf

UTM: 30 T easting 636.90 km northing 5208.30 km
UTM-Grid-width = 100m

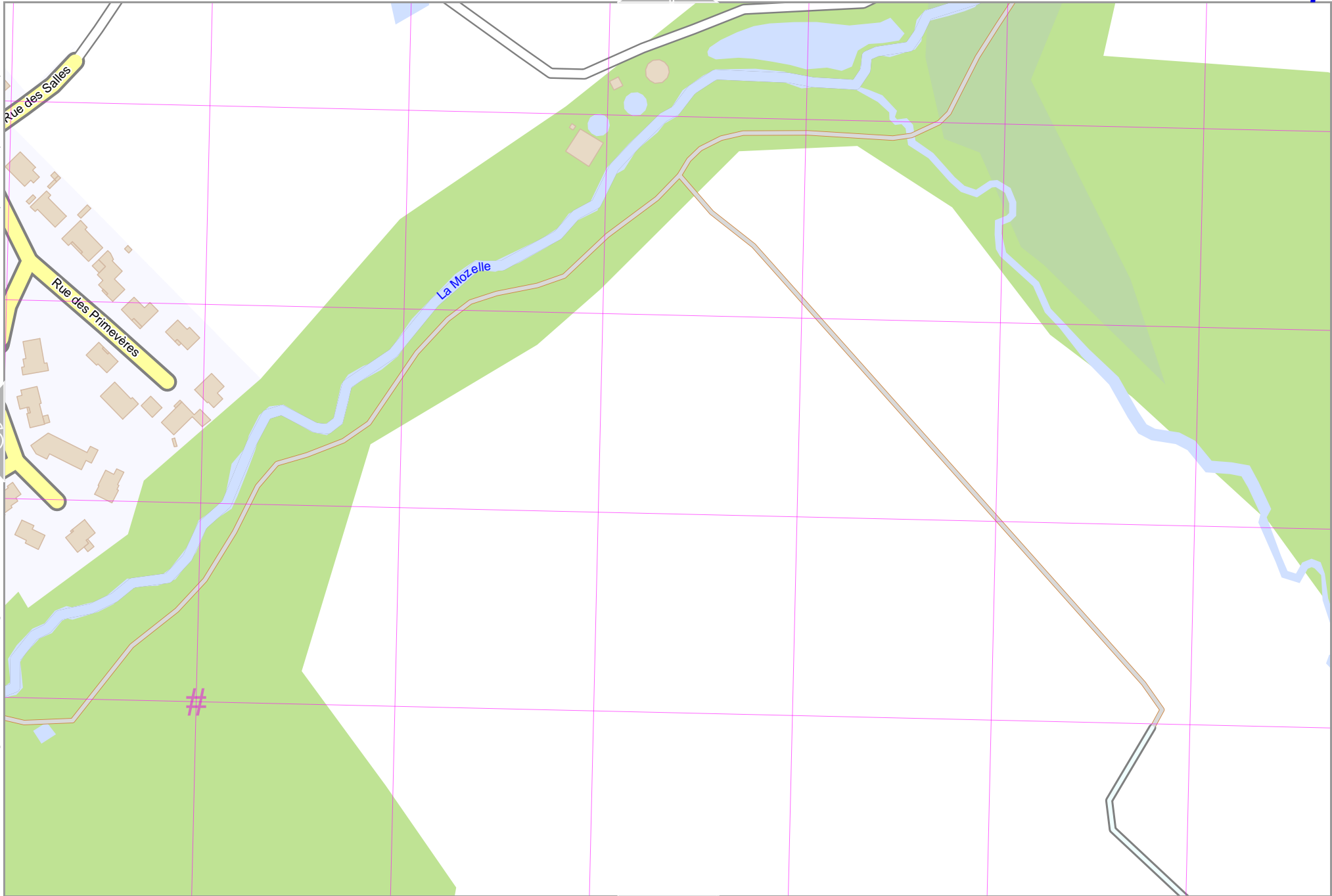
La_Bruffiere

Map data © OpenStreetMap contributors

lon -1.19083 lat 47.01392 [nom. scale = 1 / 2500]

lon -1.18205 lat 47.01797

pdfmap_20220810_165926_La_Bruffiere_-1.1950_47.0139_095.pdf



UTM: 30 T easting 637.60 km northing 5208.40 km
UTM-Grid-width = 100m

La_Bruffiere

Map data © OpenStreetMap contributors

lon -1.20773 lat 47.01010 [nom. scale = 1 / 2500]

UTM: 30 T easting 636.30 km northing 5207.90 km
UTM-Grid-width = 100m



5

8

lon -1.19895 lat 47.01415

pdfmap_20220810_165926_La_Bruffiere_-1.1950_47.0139_095.pdf

11

La_Bruffiere

Map data © OpenStreetMap contributors

lon -1.19928 lat 47.01010 [nom. scale = 1 / 2500]



lon -1.19050 lat 47.01415

pdfmap, 20220810, 165926, La_Bruffiere, -1.1950_47.0139_095.pdf

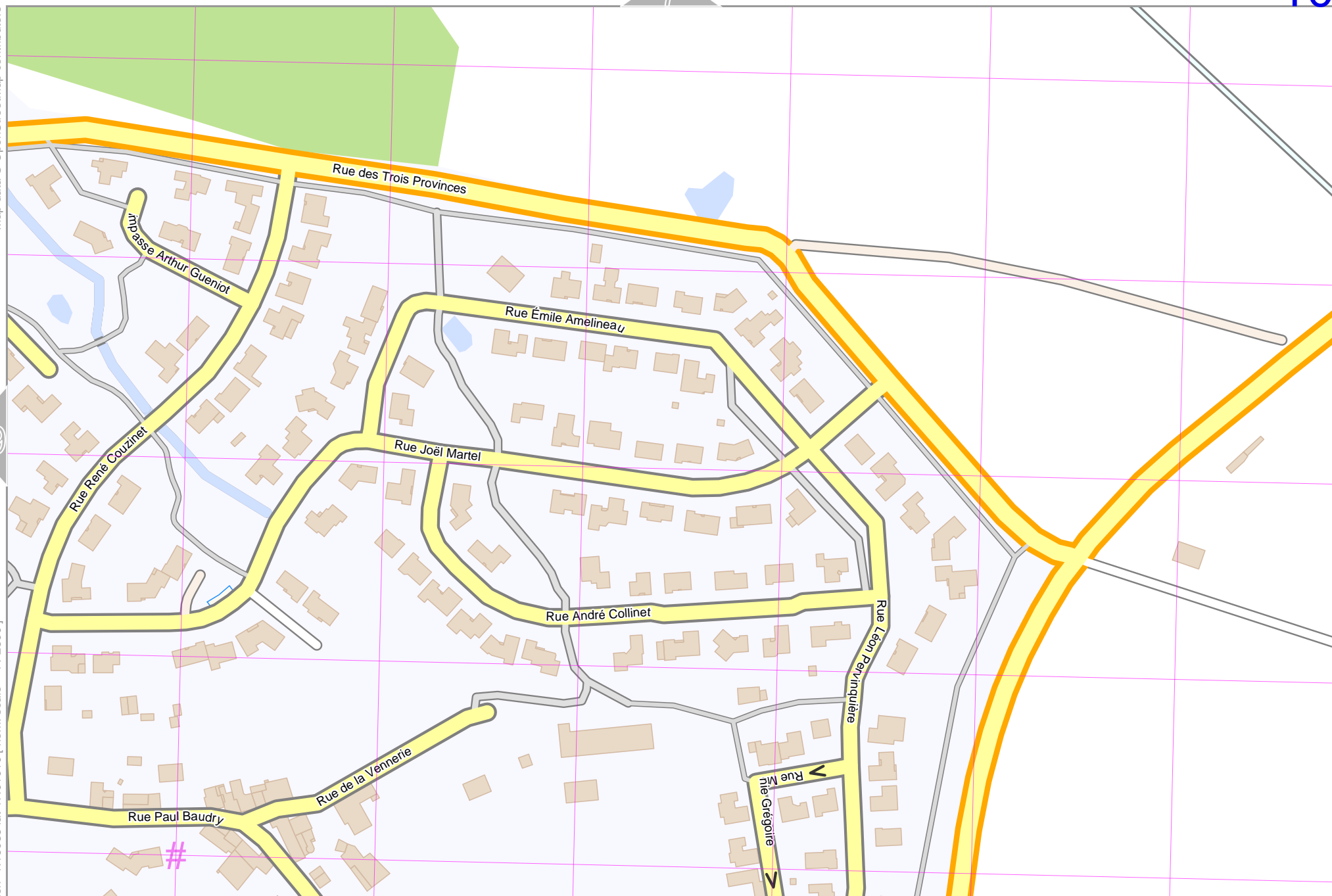
UTM: 30 T easting 636.90 km northing 5207.90 km
UTM-Grid-width = 100m

Map data © OpenStreetMap contributors

lon -1.19083 lat 47.01010 [nom. scale = 1 / 2500]

lon -1.18205 lat 47.01415

pdfmap_20220810_165926_La_Bruffiere_-1.1950_47.0139_095.pdf



UTM: 30 T easting 637.60 km northing 5207.90 km
UTM-Grid-width = 100m

La_Bruffiere

Map data © OpenStreetMap contributors

lon -1.20773 lat 47.00628 [nom. scale = 1 / 2500]



8

11

12

lon -1.19895 lat 47.01033

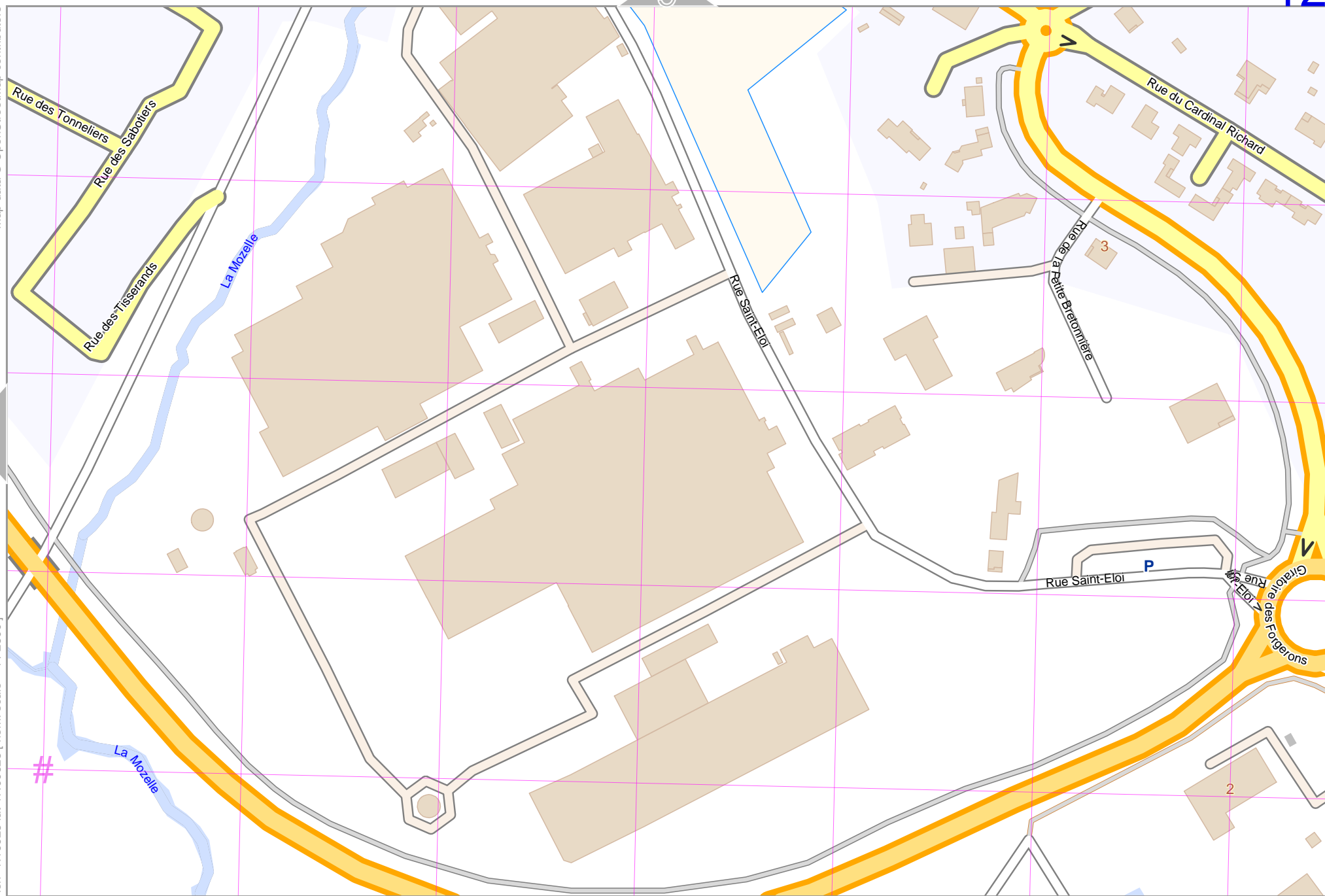
pdfmap, 20220810_165926_La_Bruffiere_-1.1950_47.0139_095.pdf

UTM: 30 T easting 636.30 km northing 5207.50 km
UTM-Grid-width = 100m

Le Gite

Map data © OpenStreetMap contributors

lon -1.19050 lat 47.01033



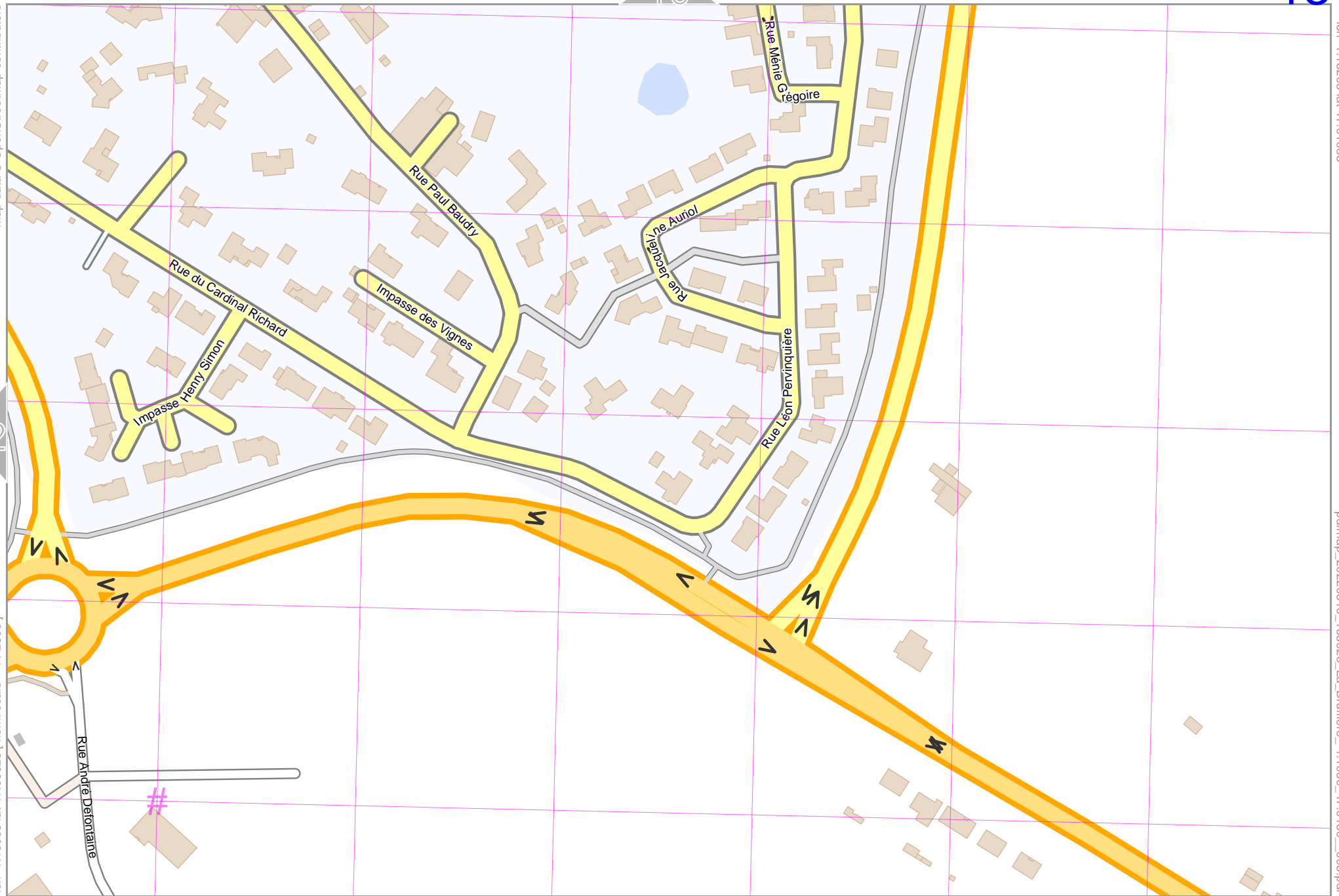
lon -1.19928 lat 47.00628 [nom. scale = 1 / 2500]

pdfmap_20220810_165926_La_Bruffiere_-1.1950_47.0139_095.pdf

UTM: 30 T easting 636.90 km northing 5207.50 km
UTM-Grid-width = 100m

Map data © OpenStreetMap contributors

lon -1.18205 lat 47.01033



12

10

lon -1.19083 lat 47.00628 [nom. scale = 1 / 2500]

pdfmap_20220810_165926_La_Bruffiere_-1.1950_47.0139_095.pdf

UTM: 30 T easting 637.60 km northing 5207.50 km

UTM-Grid-width = 100m