

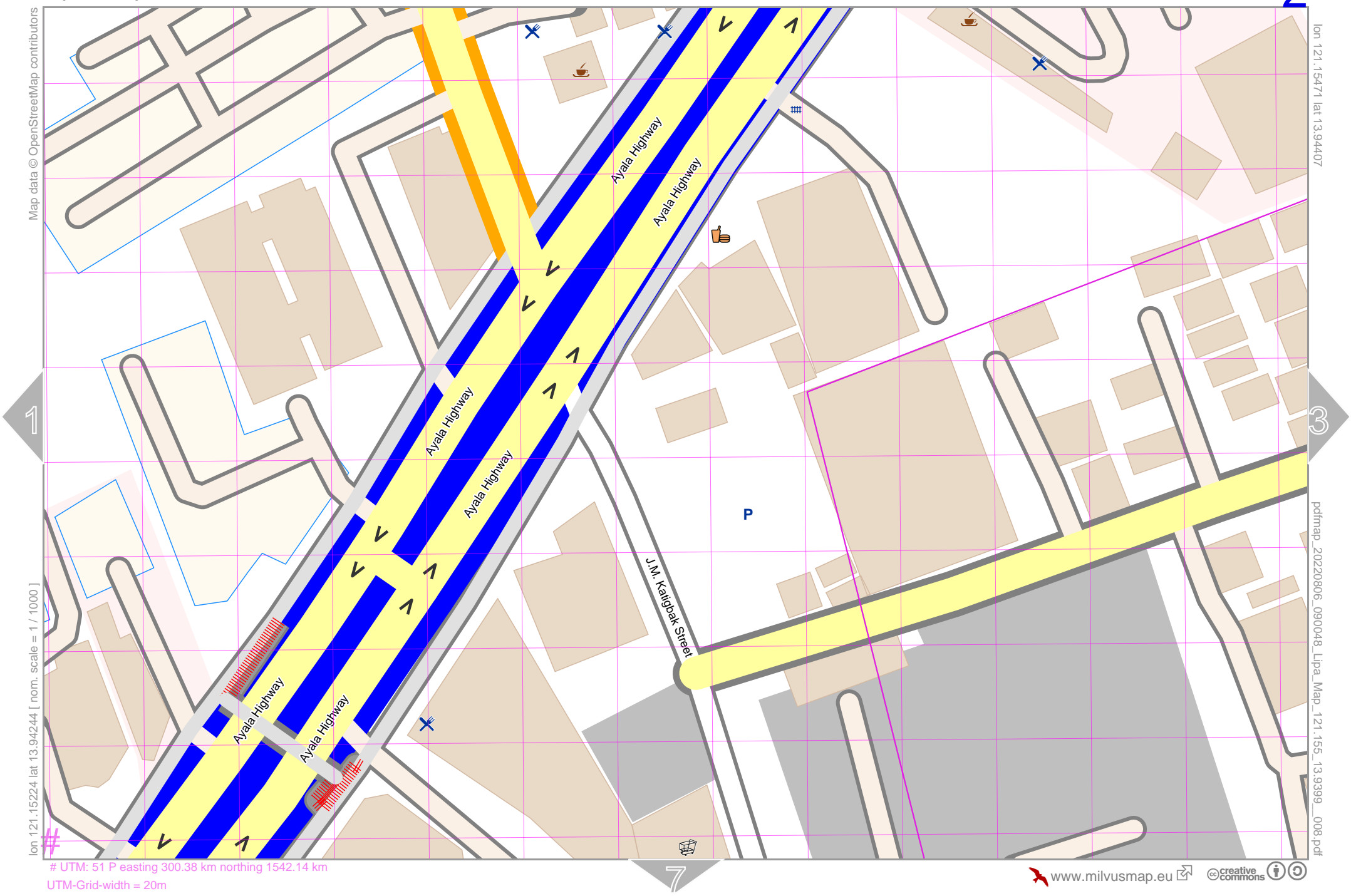
Map data © OpenStreetMap contributors

lon 121.152224 lat 13.942444 [ nom. scale = 1 / 1000 ]

lon 121.154771 lat 13.94407

pdfmap\_20220806\_090048\_Lipa\_Map\_121.155\_13.9399\_008.pdf

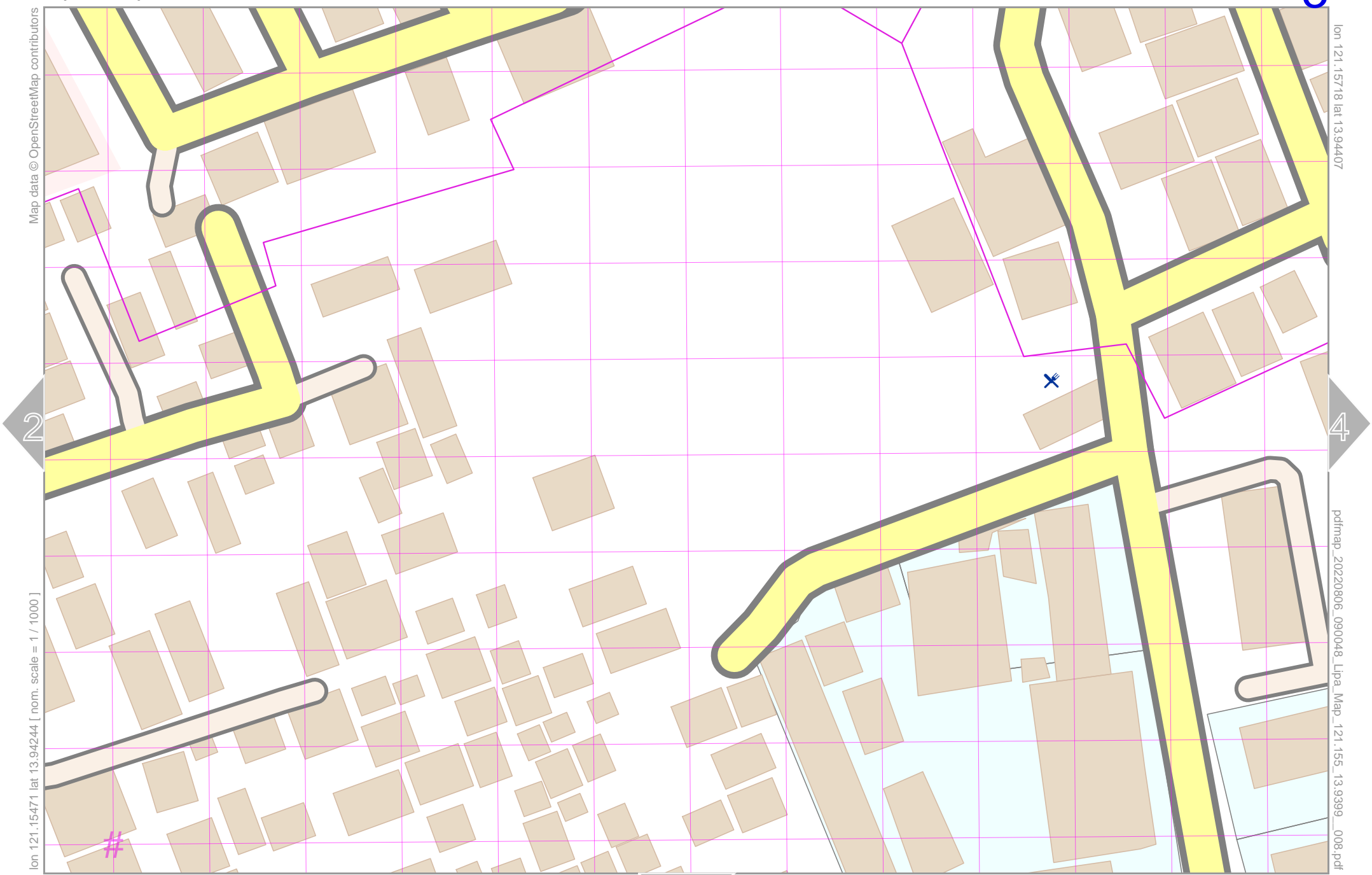
# UTM: 51 P easting 300.38 km northing 1542.14 km  
UTM-Grid-width = 20m



# Lipa\_Map

Map data © OpenStreetMap contributors

lon 121.15718 lat 13.94407



lon 121.15471 lat 13.94244 [ nom. scale = 1 / 1000 ]

pdfmap\_20220806\_090048\_Lipa\_Map\_121\_155\_13.9399\_008.pdf

# UTM: 51 P easting 300.66 km northing 1542.14 km  
UTM-Grid-width = 20m



# Lipa\_Map

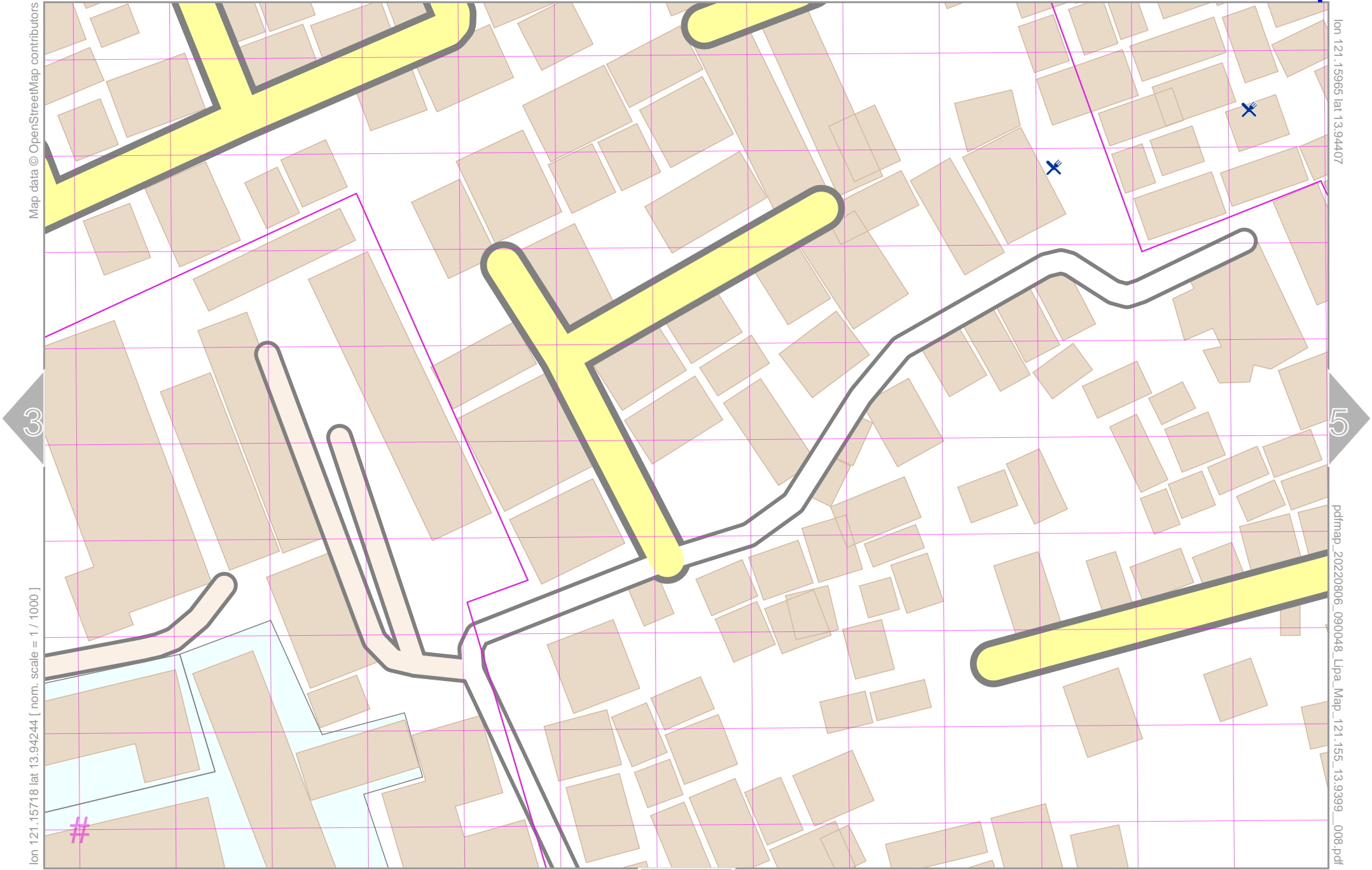
Map data © OpenStreetMap contributors

lon 121.15966 lat 13.94407

lon 121.15718 lat 13.94244 [ nom. scale = 1 / 1000 ]

pdfmap\_20220806\_090048\_Lipa\_Map\_121.155\_13.9399\_008.pdf

# UTM: 51 P easting 300.92 km northing 1542.14 km  
UTM-Grid-width = 20m



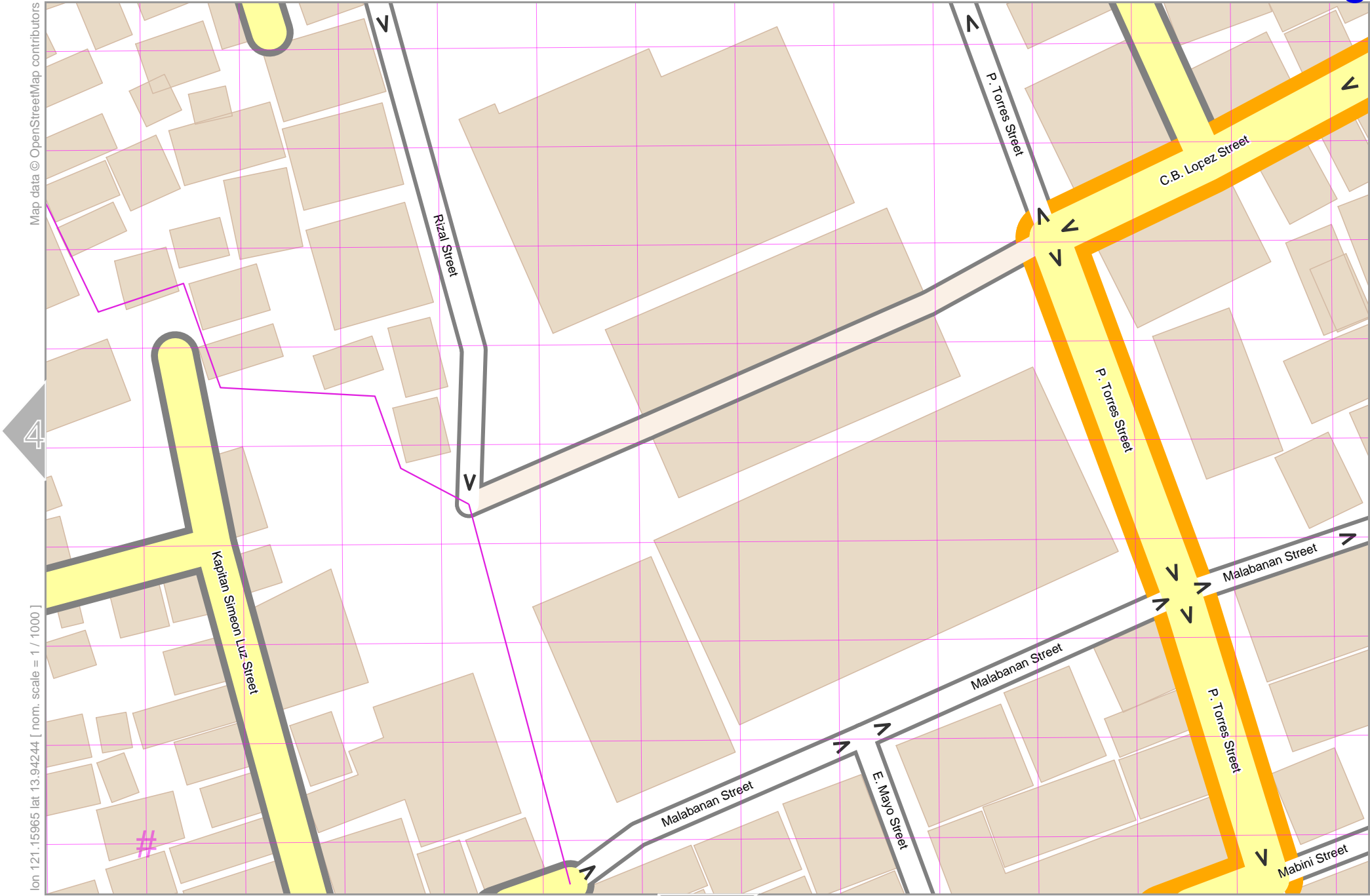
# Lipa\_Map

Map data © OpenStreetMap contributors

lon 121.15965 lat 13.94244 [ nom. scale = 1 / 1000 ]

lon 121.16212 lat 13.94407

pdfmap\_20220806\_090048\_Lipa\_Map\_121.155\_13.9399\_008.pdf



# UTM: 51 P easting 301.20 km northing 1542.14 km  
UTM-Grid-width = 20m

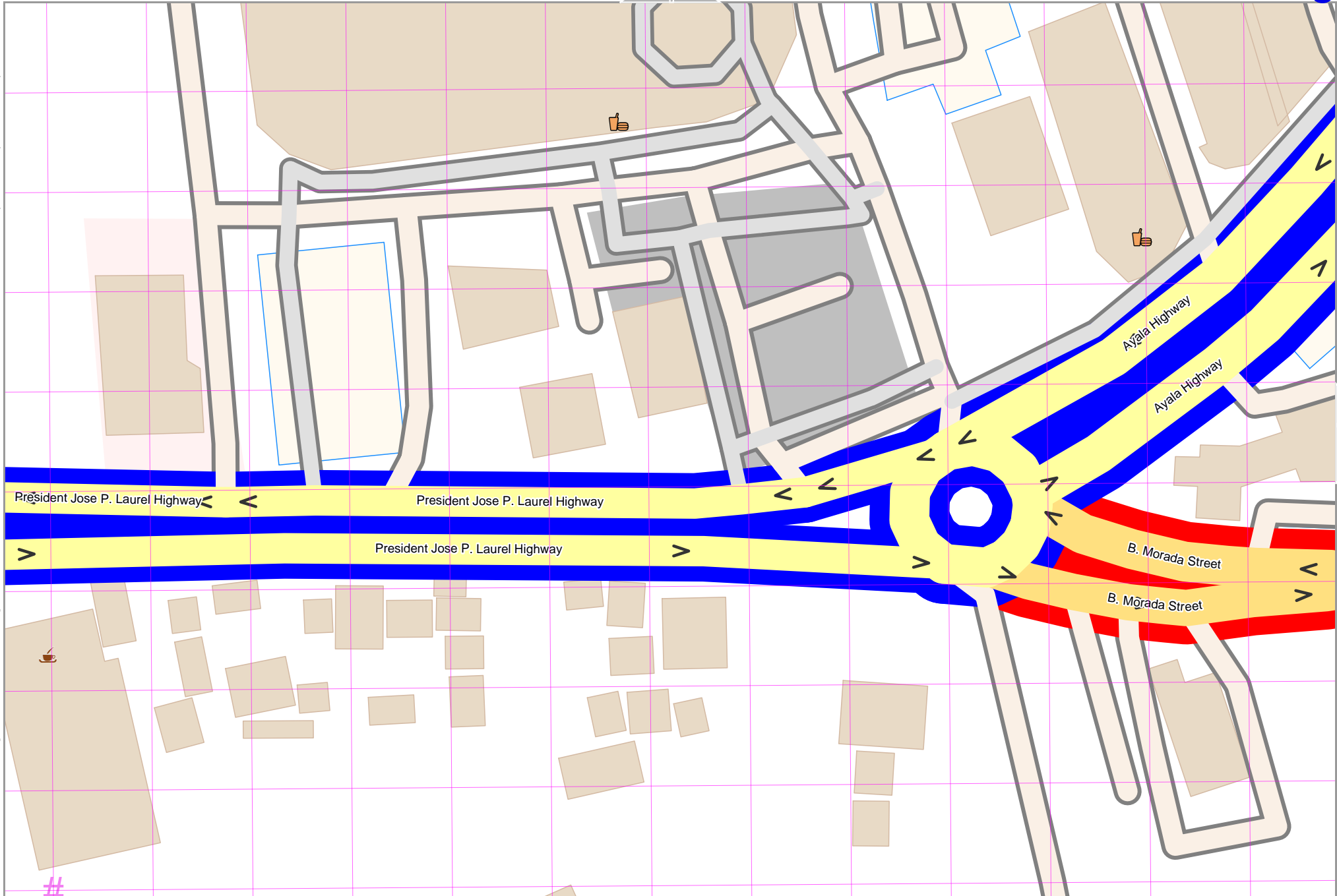
# Lipa\_Map

Map data © OpenStreetMap contributors

lon 121.14977 lat 13.94081 [ nom. scale = 1 / 1000 ]

lon 121.15224 lat 13.94244

pdfmap\_20220806\_090048\_Lipa\_Map\_121.155\_13.9399\_008.pdf



#  
 # UTM: 51 P easting 300.12 km northing 1541.96 km  
 UTM-Grid-width = 20m



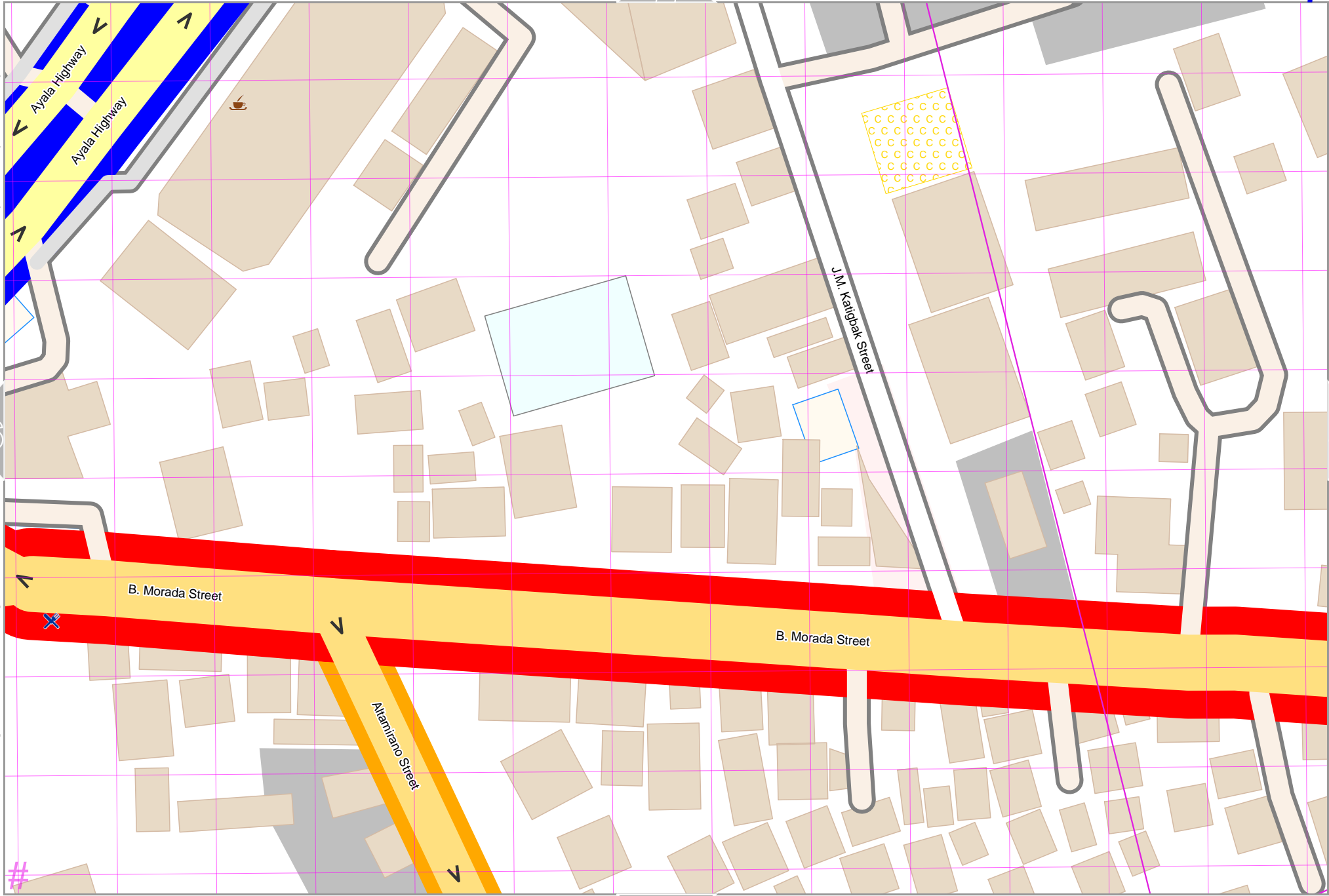
Map data © OpenStreetMap contributors

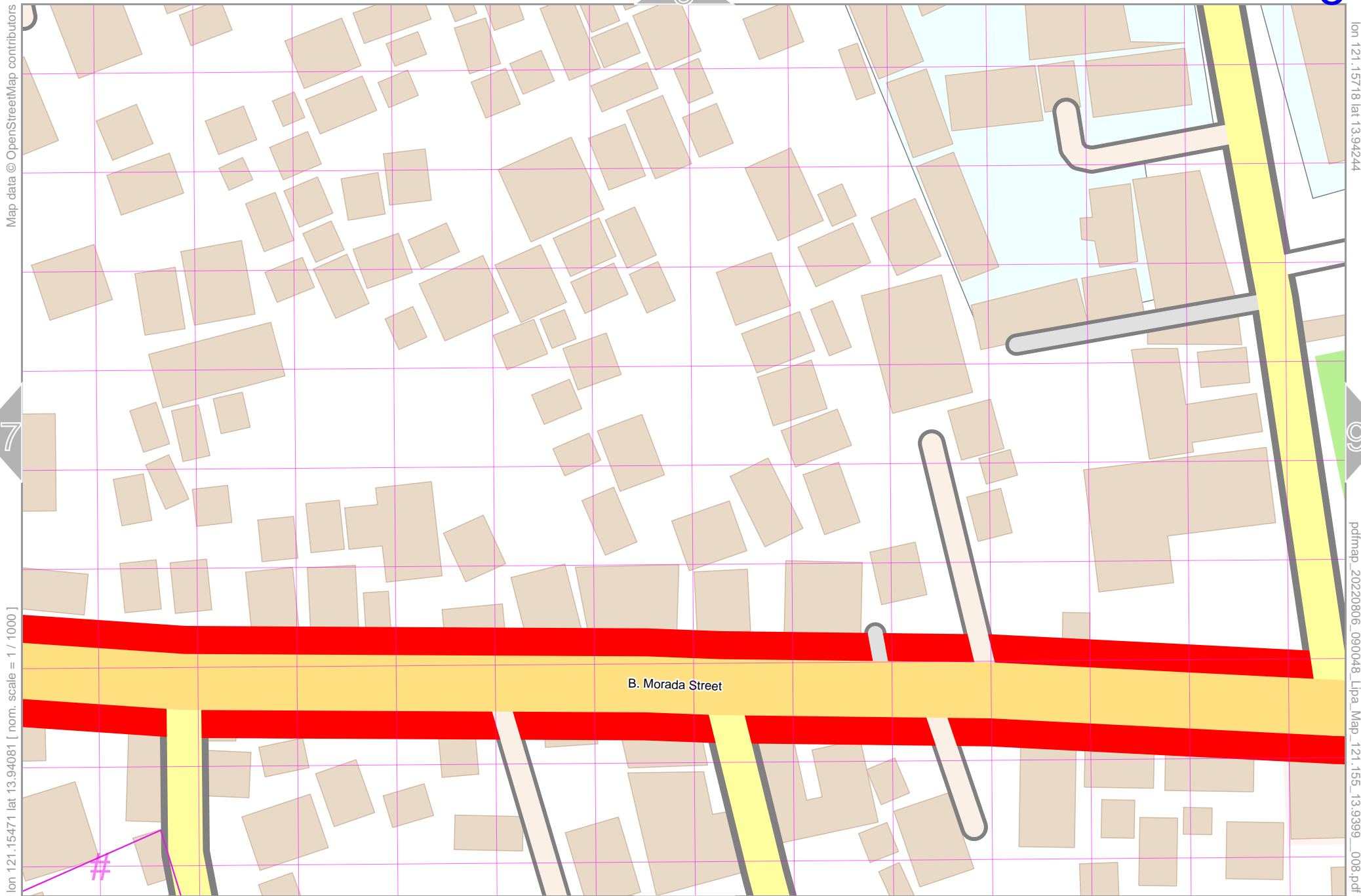
lon 121.15471 lat 13.94244

lon 121.15224 lat 13.94081 [ nom. scale = 1 / 1000 ]

pdfmap\_20220806\_090048\_Lipa\_Map\_121\_155\_13.9399\_008.pdf

# UTM: 51 P easting 300.38 km northing 1541.96 km  
UTM-Grid-width = 20m





Map data © OpenStreetMap contributors

lon 121.15718 lat 13.94244

lon 121.15471 lat 13.94081 [ nom. scale = 1 / 1000 ]

pdfmap\_20220806\_090048\_Lipa\_Map\_121\_155\_13\_9399\_008.pdf

B. Morada Street

# UTM: 51 P easting 300.66 km northing 1541.96 km  
UTM-Grid-width = 20m

7

3

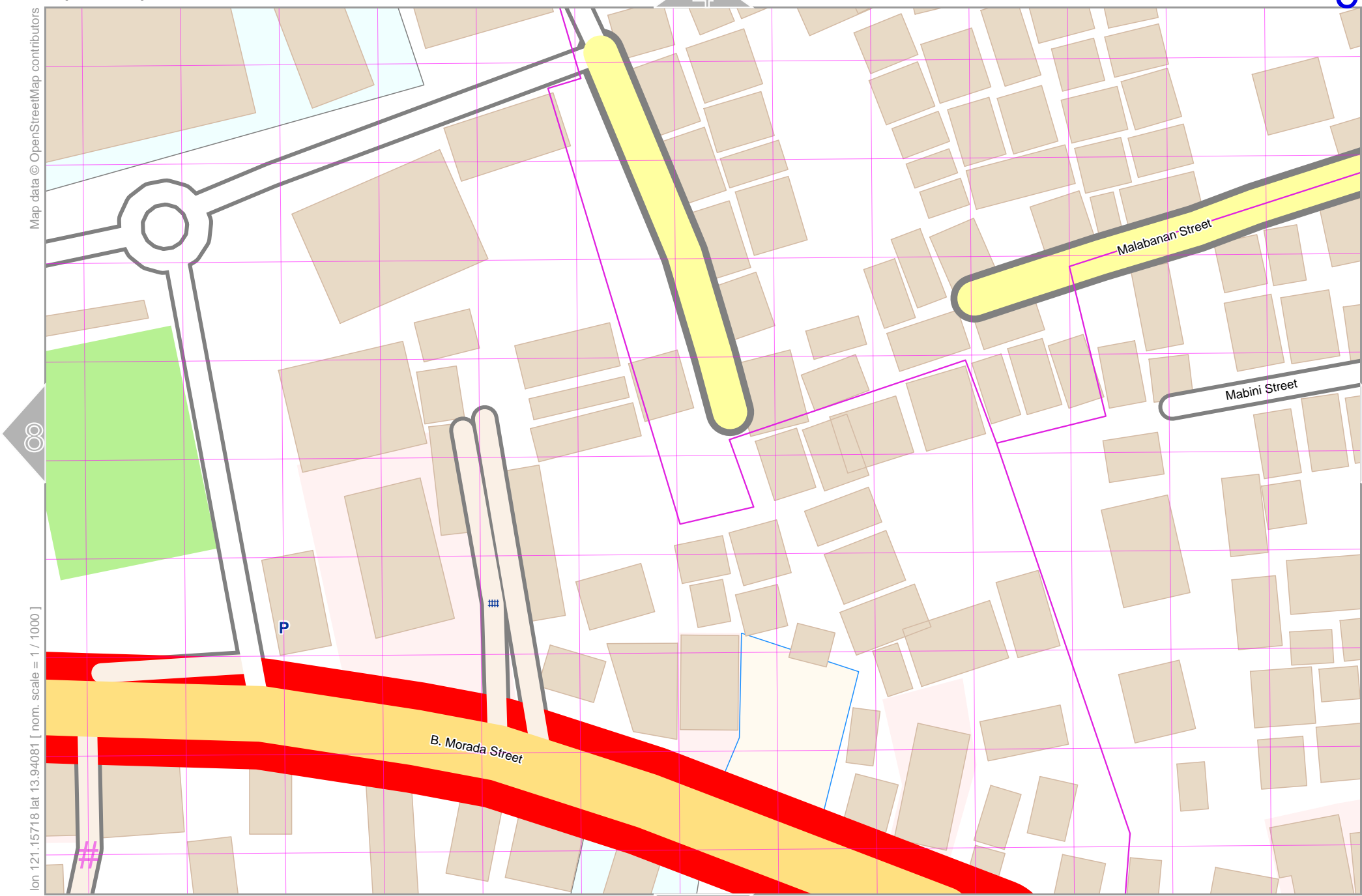
8

13



Map data © OpenStreetMap contributors

lon 121.15965 lat 13.94244



lon 121.15718 lat 13.94081 [ nom. scale = 1 / 1000 ]

pdfmap\_20220806\_090048\_Lipa\_Map\_121\_155\_13.9399\_008.pdf

# UTM: 51 P easting 300.92 km northing 1541.96 km  
UTM-Grid-width = 20m

Map data © OpenStreetMap contributors

lon 121.15965 lat 13.94081 [ nom. scale = 1 / 1000 ]

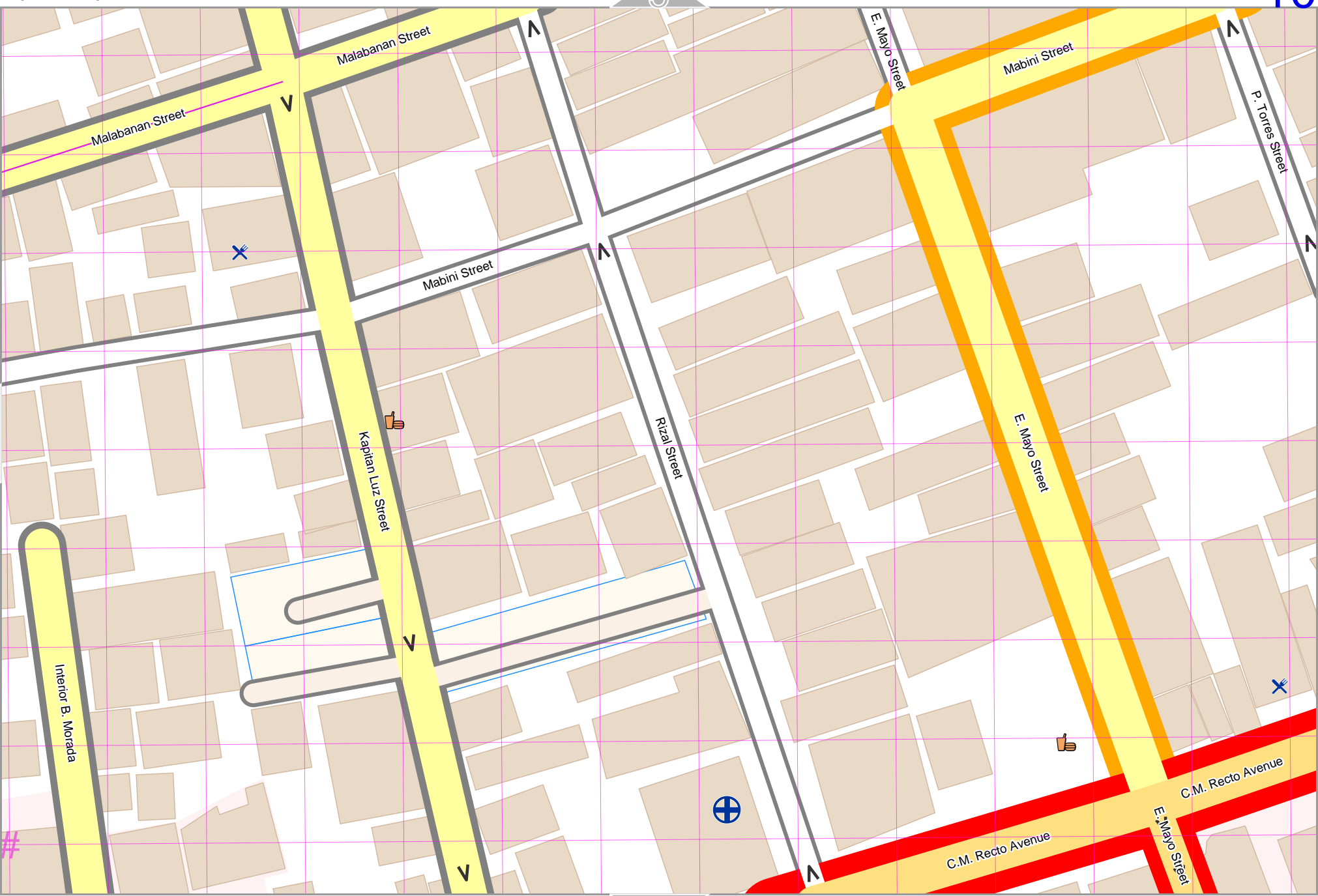
lon 121.16212 lat 13.94244

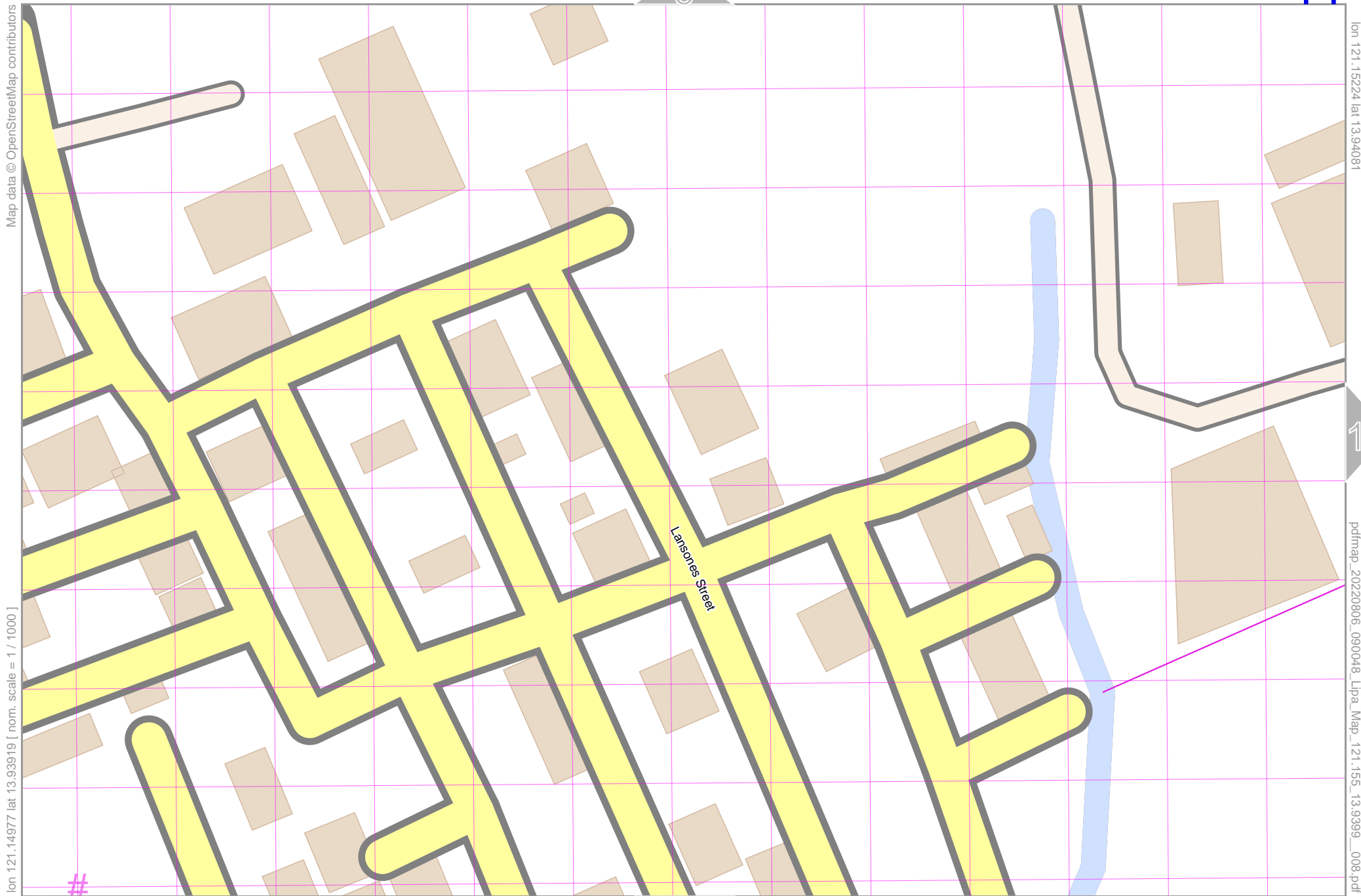
pdfmap\_20220806\_090048\_Lipa\_Map\_121\_155\_13.9399\_008.pdf



# UTM: 51 P easting 301.18 km northing 1541.96 km  
UTM-Grid-width = 20m

15





Map data © OpenStreetMap contributors

lon 121.15224 lat 13.94081

12

pdfmap\_20220806\_090048\_Lipa\_Map\_121\_155\_13.9399\_008.pdf

lon 121.14977 lat 13.93919 [ nom. scale = 1 / 1000 ]

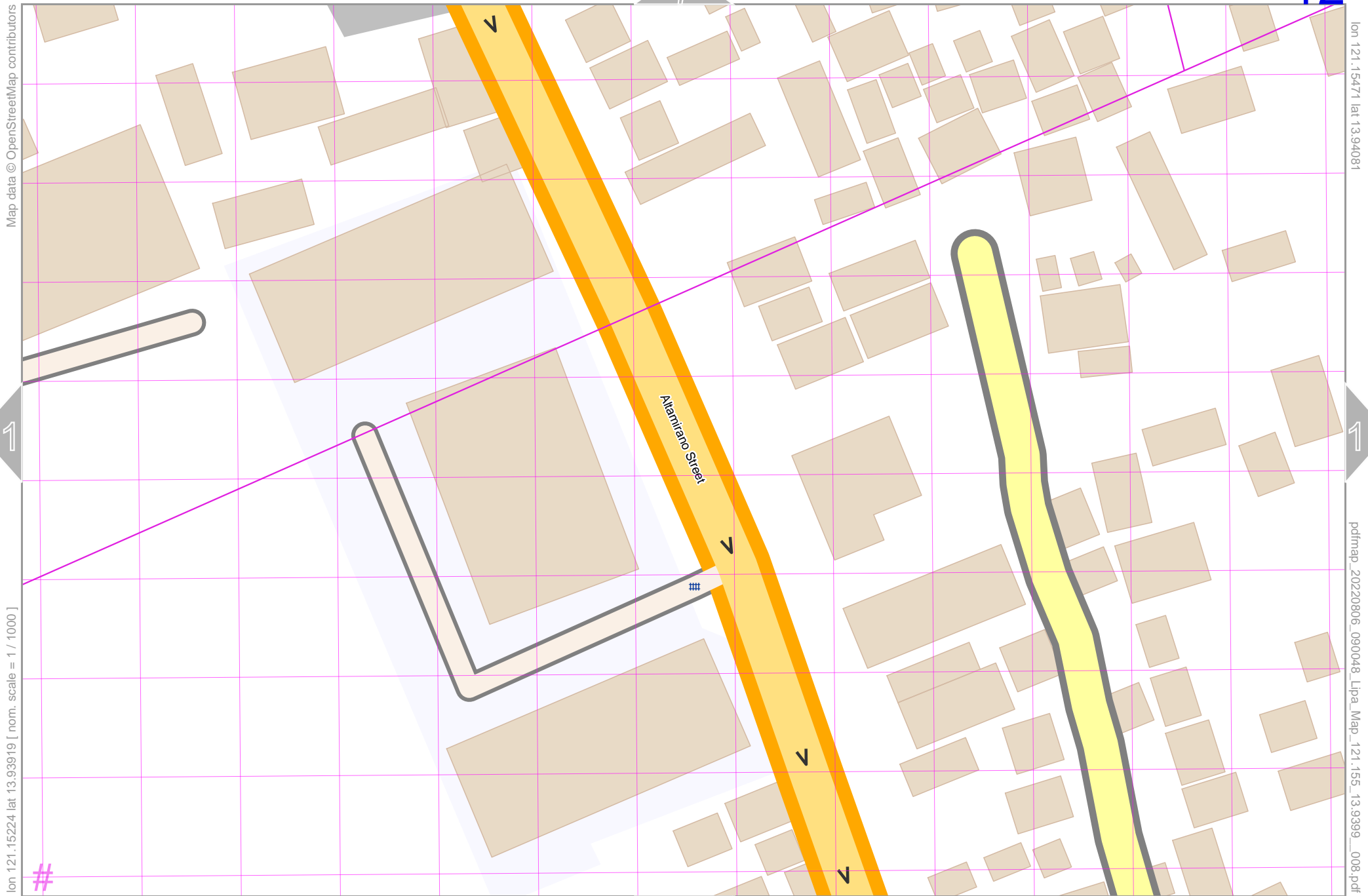
6

16

Larsnes Street

#

# UTM: 51 P easting 300.12 km northing 1541.78 km  
UTM-Grid-width = 20m



Map data © OpenStreetMap contributors

lon 121.15471 lat 13.94081

11

13

lon 121.15224 lat 13.93919 [ nom. scale = 1 / 1000 ]

pdfmap\_20220806\_090048\_Lipa\_Map\_121\_155\_13.9399\_008.pdf

#

17

# UTM: 51 P easting 300.38 northing 1541.78 km  
UTM-Grid-width = 20m

Map data © OpenStreetMap contributors

lon 121.15718 lat 13.94081

12

14

lon 121.15471 lat 13.93919 [ nom. scale = 1 / 1000 ]

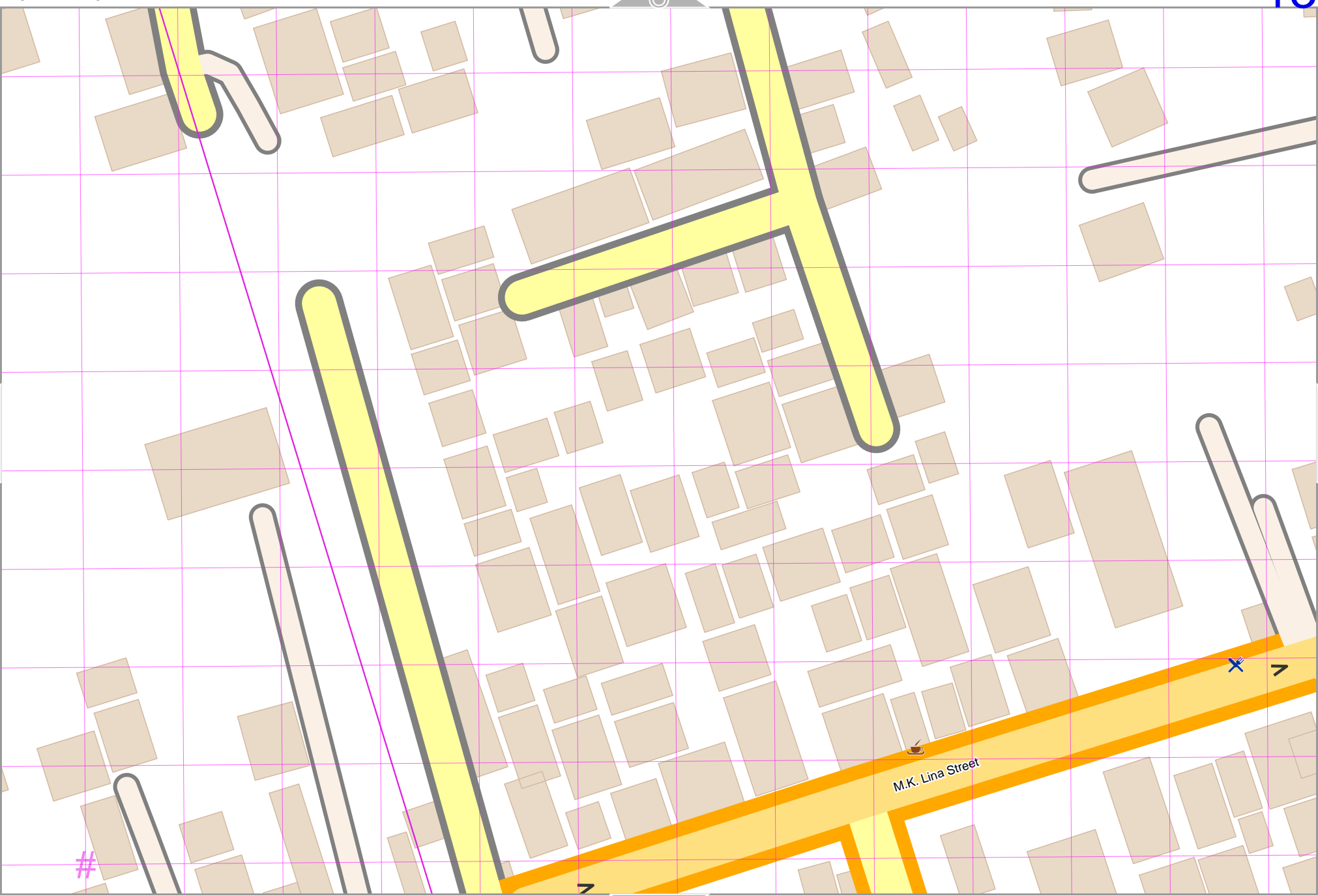
pdfmap\_20220806\_090048\_Lipa\_Map\_121.155\_13.9399\_008.pdf

#

# UTM: 51 P easting 300.66 km northing 1541.78 km  
UTM-Grid-width = 20m

18

M.K. Lina Street



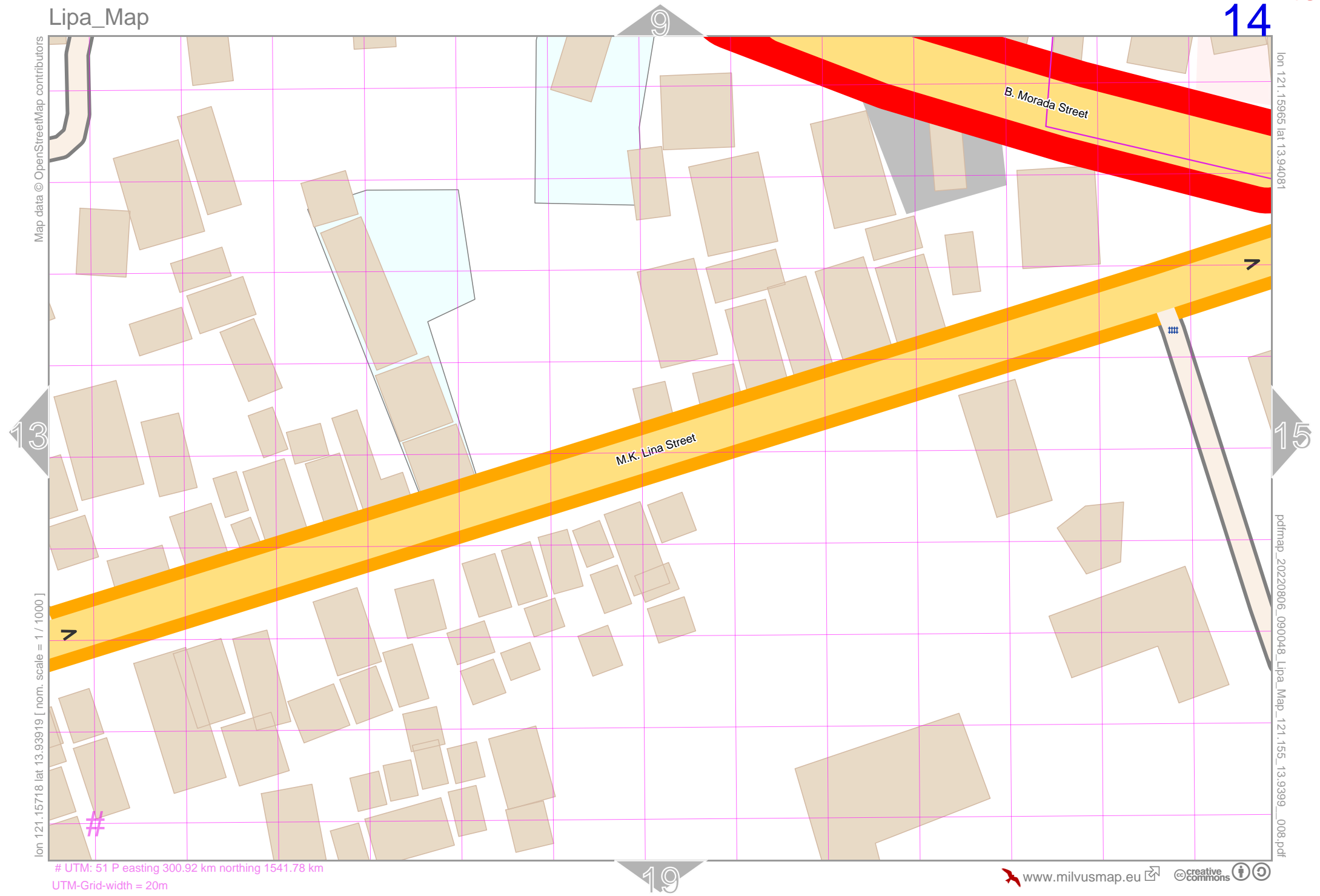
Map data © OpenStreetMap contributors

lon 121.15718 lat 13.93919 [ nom. scale = 1 / 1000 ]

lon 121.15965 lat 13.94081

pdfmap\_20220806\_090048\_Lipa\_Map\_121\_155\_13.9399\_008.pdf

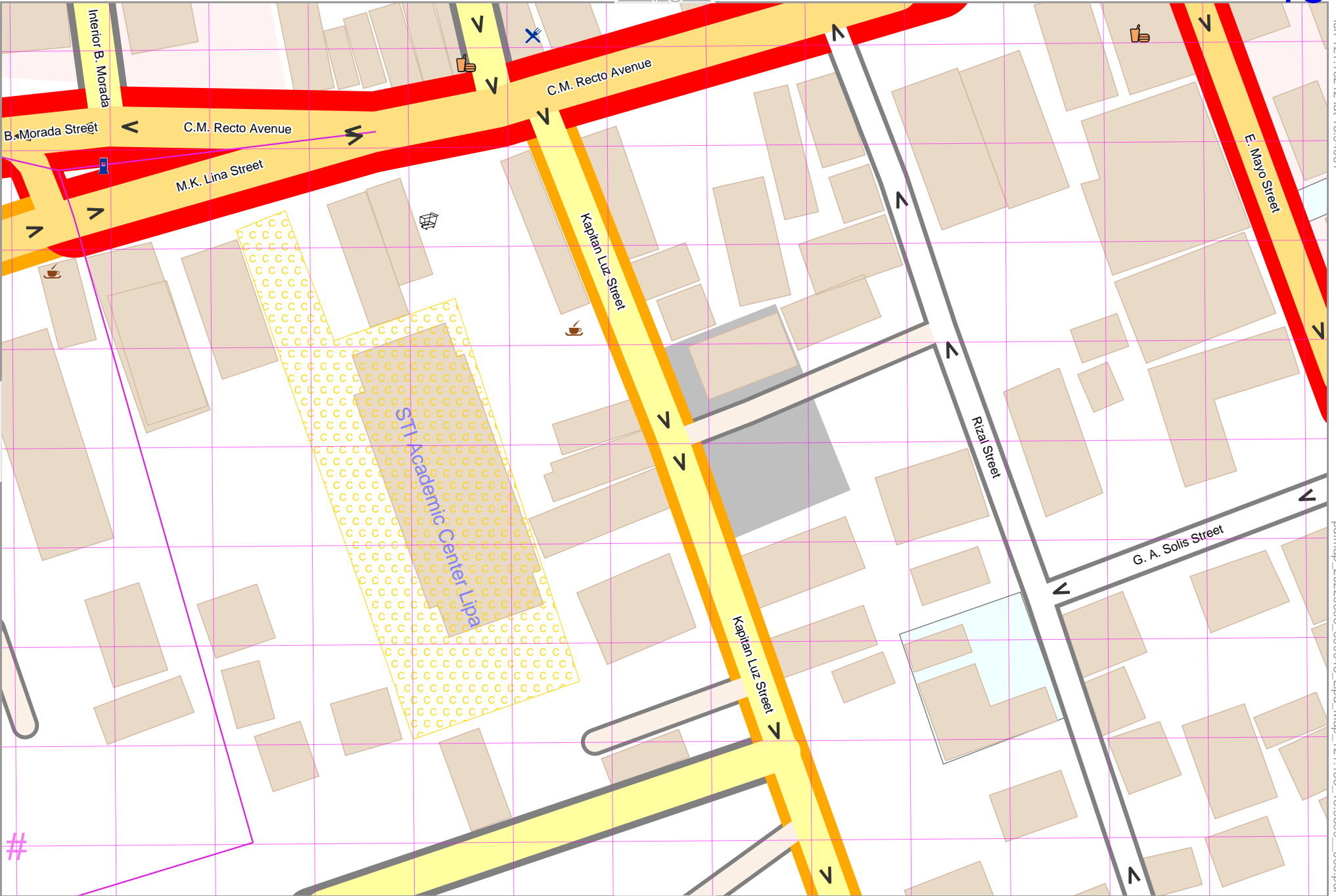
# UTM: 51 P easting 300.92 km northing 1541.78 km  
UTM-Grid-width = 20m





Map data © OpenStreetMap contributors

lon 121.15965 lat 13.93919 [ nom. scale = 1 / 1000 ]



lon 121.16212 lat 13.94081

pdfmap\_20220806\_090048\_Lipa\_Map\_121\_155\_13.9399\_008.pdf

# UTM: 51 P easting 301.18 km northing 1541.78 km UTM-Grid-width = 20m

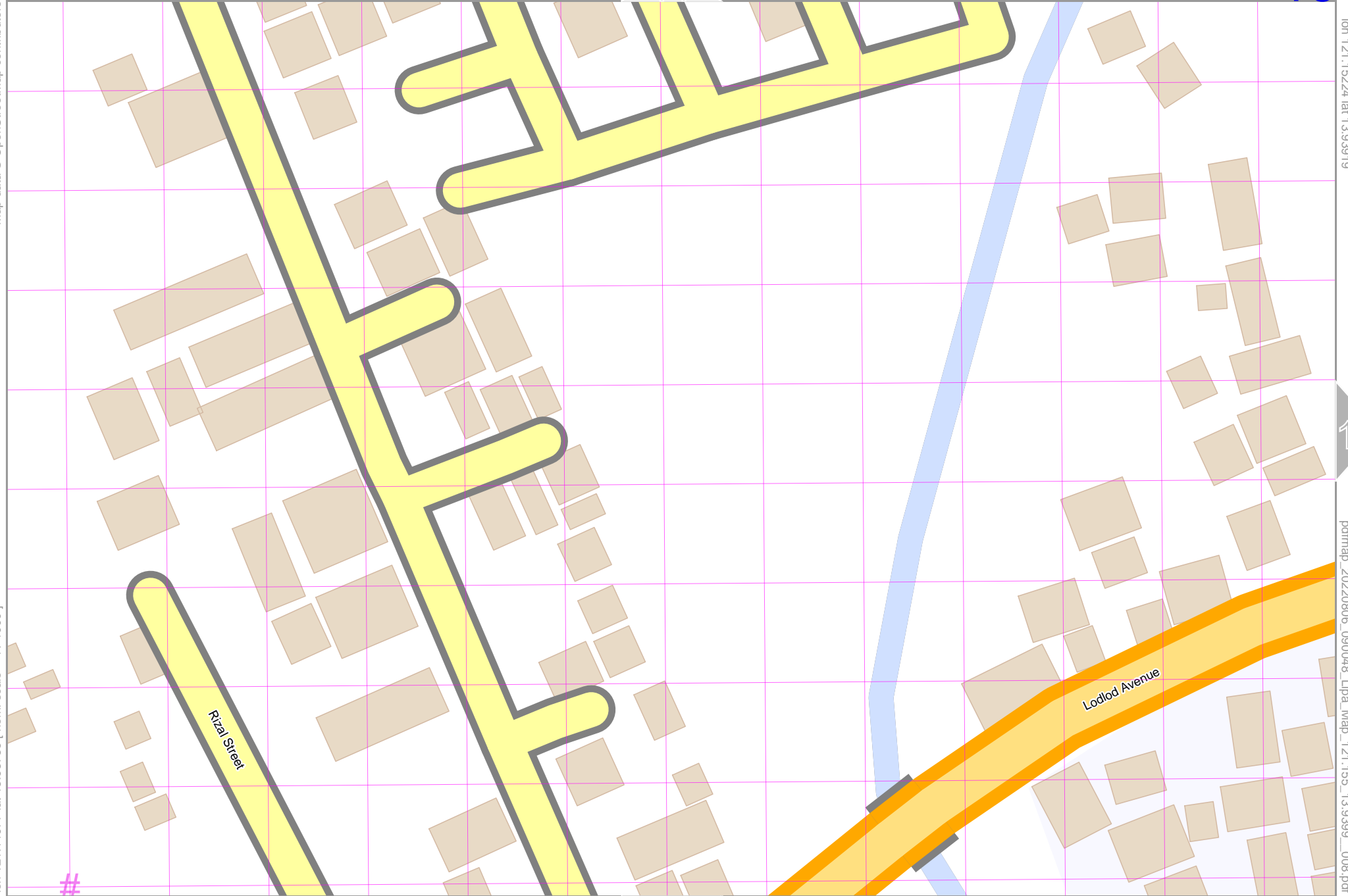
Map data © OpenStreetMap contributors

lon 121.14977 lat 13.93756 [ nom. scale = 1 / 1000 ]

lon 121.15224 lat 13.93919

pdfmap\_20220806\_090048\_Lipa\_Map\_121\_155\_13.9399\_008.pdf

#  
# UTM: 51P easting 300.12 km northing 1541.60 km  
UTM-Grid-width = 20m



Map data © OpenStreetMap contributors

lon 121.15471 lat 13.93919

12

17

16

18

lon 121.15224 lat 13.93756 [ nom. scale = 1 / 1000 ]

pdfmap\_20220806\_090048\_Lipa\_Map\_121.155\_13.9399\_008.pdf

Lodlod Avenue

Altamirano Street

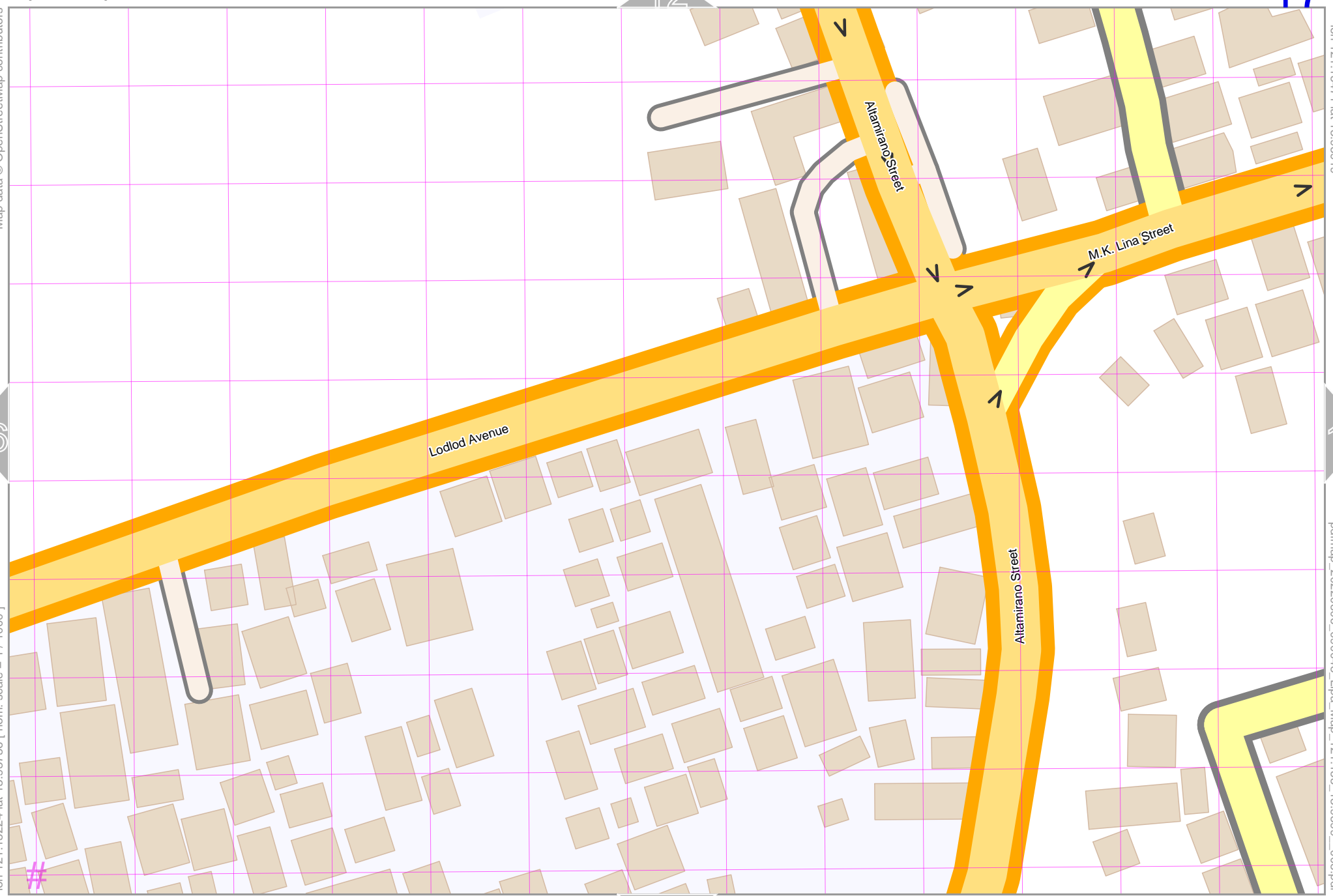
M.K. Lina Street

Altamirano Street

#

22

# UTM: 51 P easting 300.38 northing 1541.60 km  
UTM-Grid-width = 20m



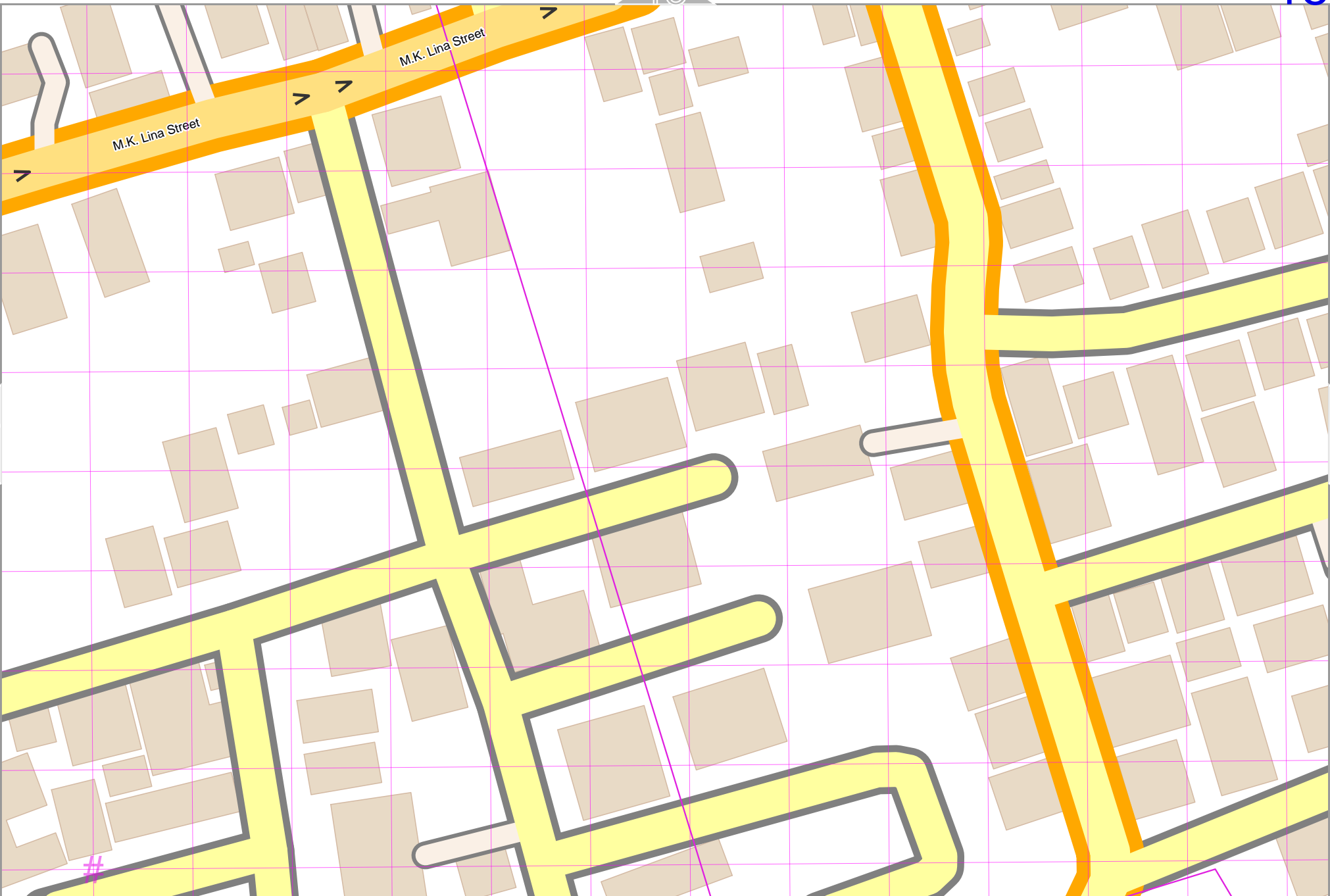
Map data © OpenStreetMap contributors

lon 121.15718 lat 13.93919

lon 121.15471 lat 13.93756 [ nom. scale = 1 / 1000 ]

pdfmap\_20220806\_090048\_Lipa\_Map\_121\_155\_13.9399\_008.pdf

# UTM: 51 P easting 300.66 km northing 1541.60 km  
UTM-Grid-width = 20m



Map data © OpenStreetMap contributors

lon 121.15965 lat 13.93919

18

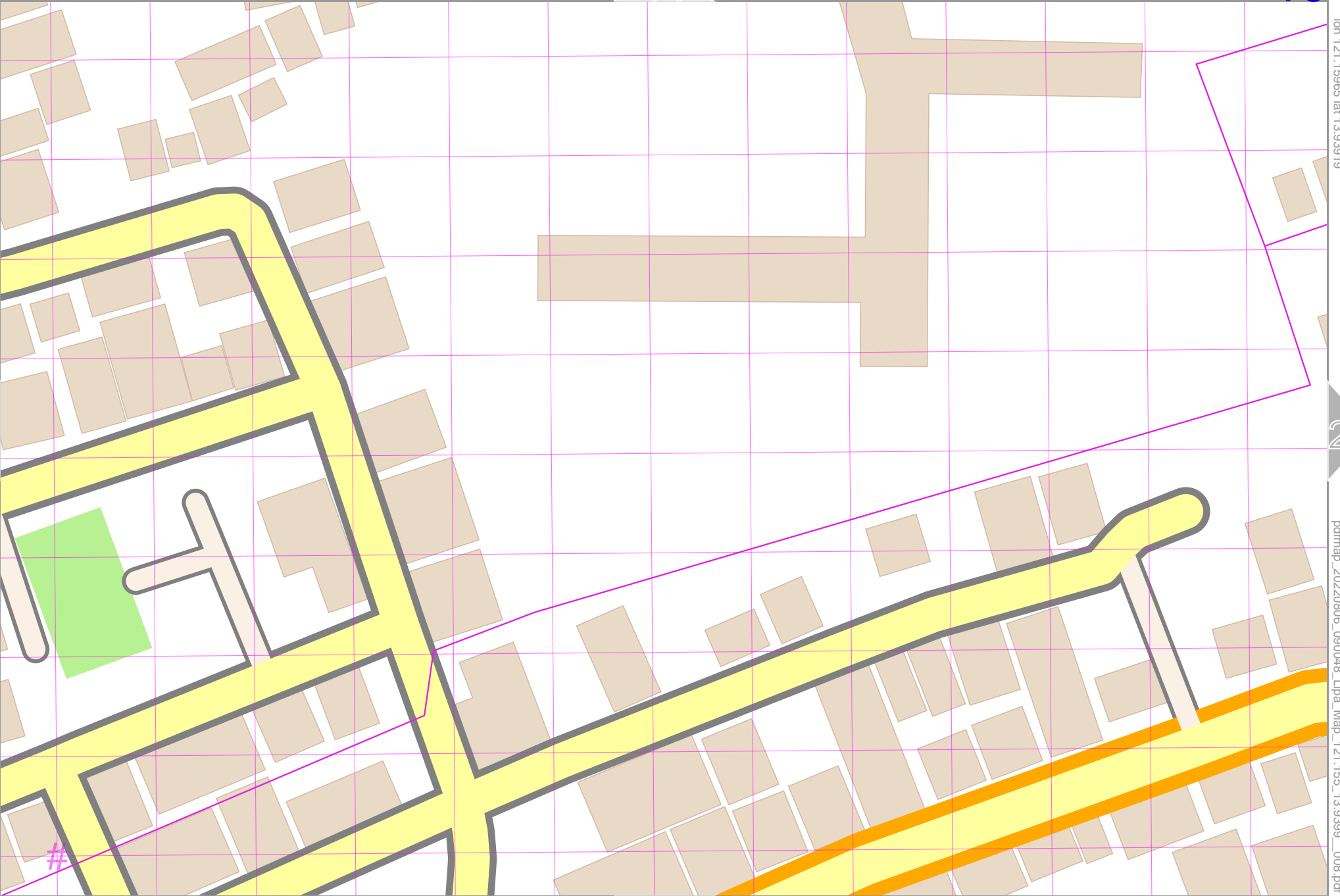
20

lon 121.15718 lat 13.93756 [ nom. scale = 1 / 1000 ]

pdfmap\_20220806\_090048\_Lipa\_Map\_121\_155\_13.9399\_008.pdf

# UTM: 51 P easting 300.92 km northing 1541.60 km  
UTM-Grid-width = 20m

24



Map data © OpenStreetMap contributors

lon 121.16212 lat 13.93919

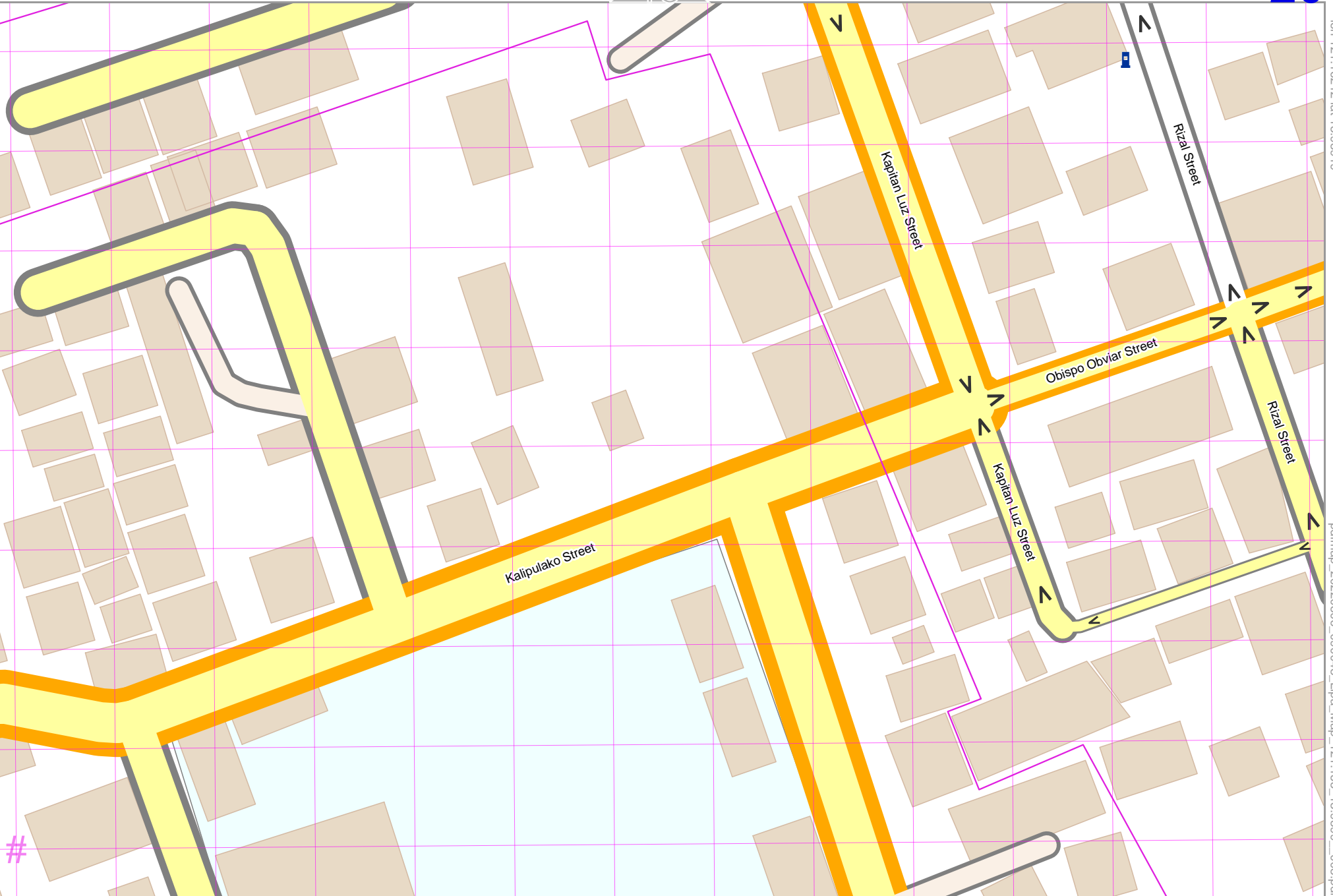


lon 121.15965 lat 13.93756 [ nom. scale = 1 / 1000 ]

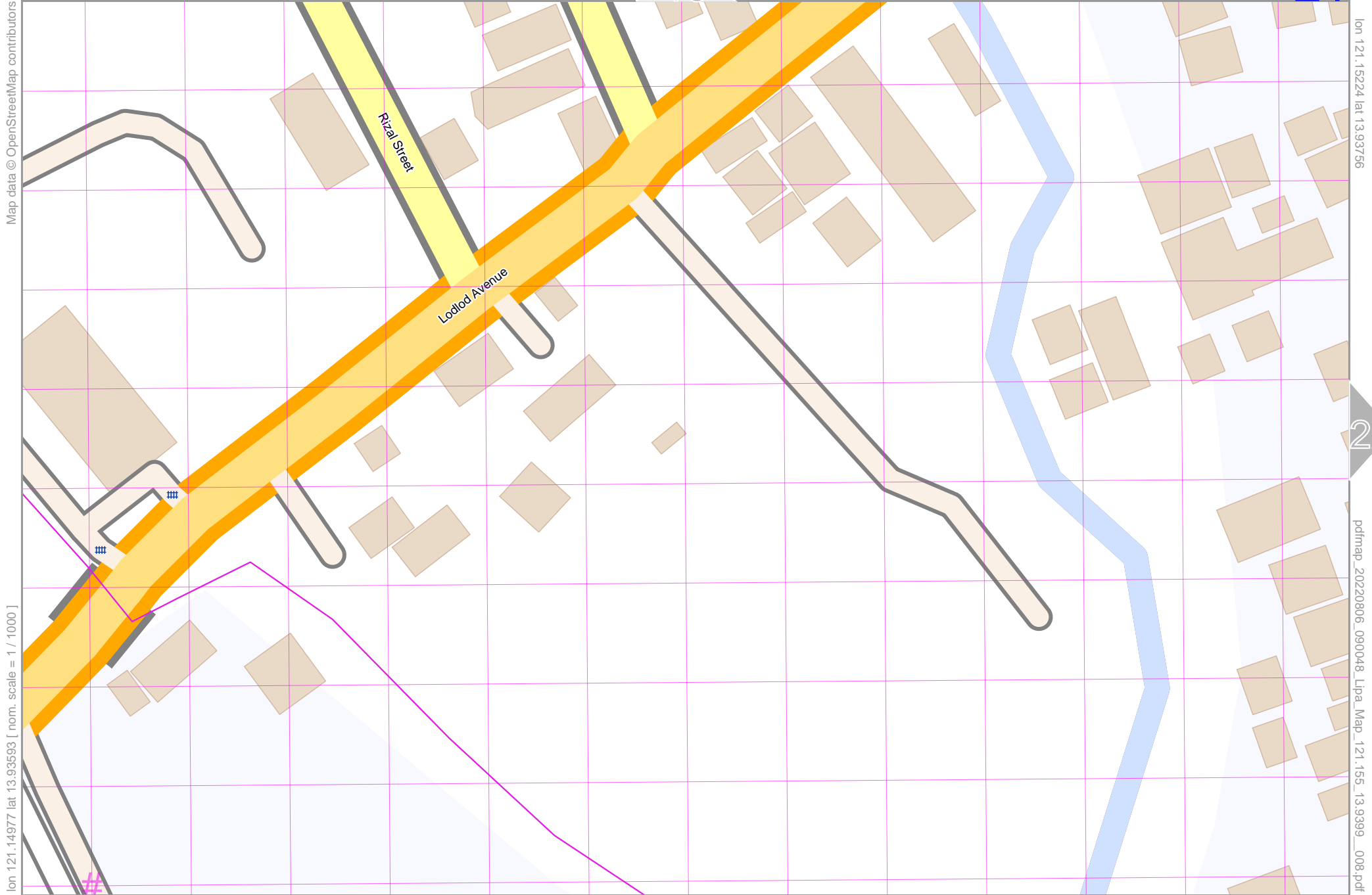
pdfmap\_20220806\_090048\_Lipa\_Map\_121\_155\_13.9399\_008.pdf

#

# UTM: 51 P easting 301.18 km northing 1541.60 km  
UTM-Grid-width = 20m







Map data © OpenStreetMap contributors

lon 121.15224 lat 13.93756

lon 121.14977 lat 13.93593 [ nom. scale = 1 / 1000 ]

pdfmap\_20220806\_090048\_Lipa\_Map\_121\_155\_13.9399\_008.pdf

# UTM: 51 P easting 300.12 km northing 1541.42 km  
UTM-Grid-width = 20m

Map data © OpenStreetMap contributors

lon 121.15471 lat 13.93756

21

23

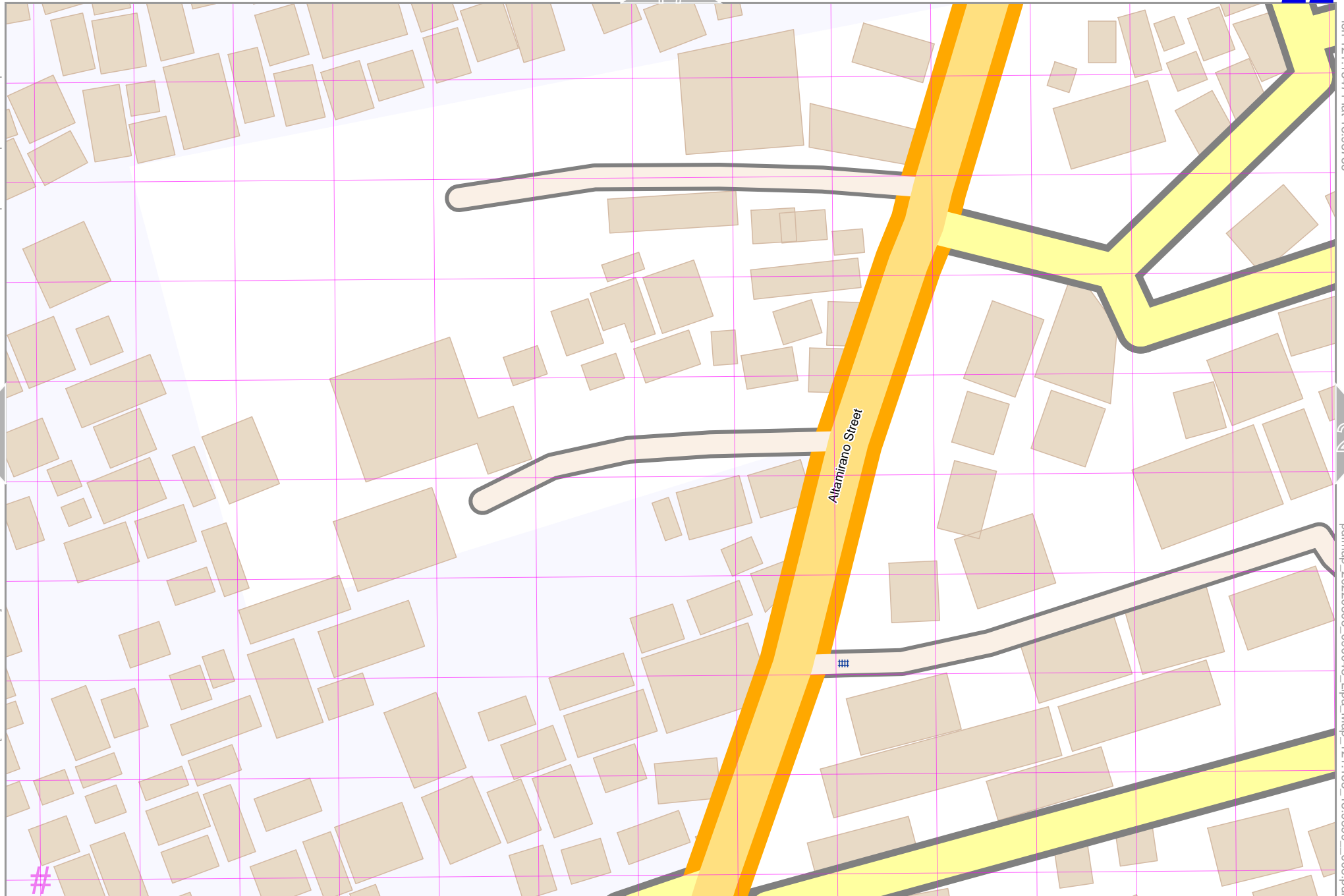
lon 121.15224 lat 13.93593 [ nom. scale = 1 / 1000 ]

pdfmap\_20220806\_090048\_Lipa\_Map\_121\_155\_13.9399\_008.pdf

Altamirano Street

#

# UTM: 51 P easting 300.38 km northing 1541.42 km  
UTM-Grid-width = 20m



Map data © OpenStreetMap contributors

lon 121.15718 lat 13.93755

lon 121.15471 lat 13.93593 [ nom. scale = 1 / 1000 ]

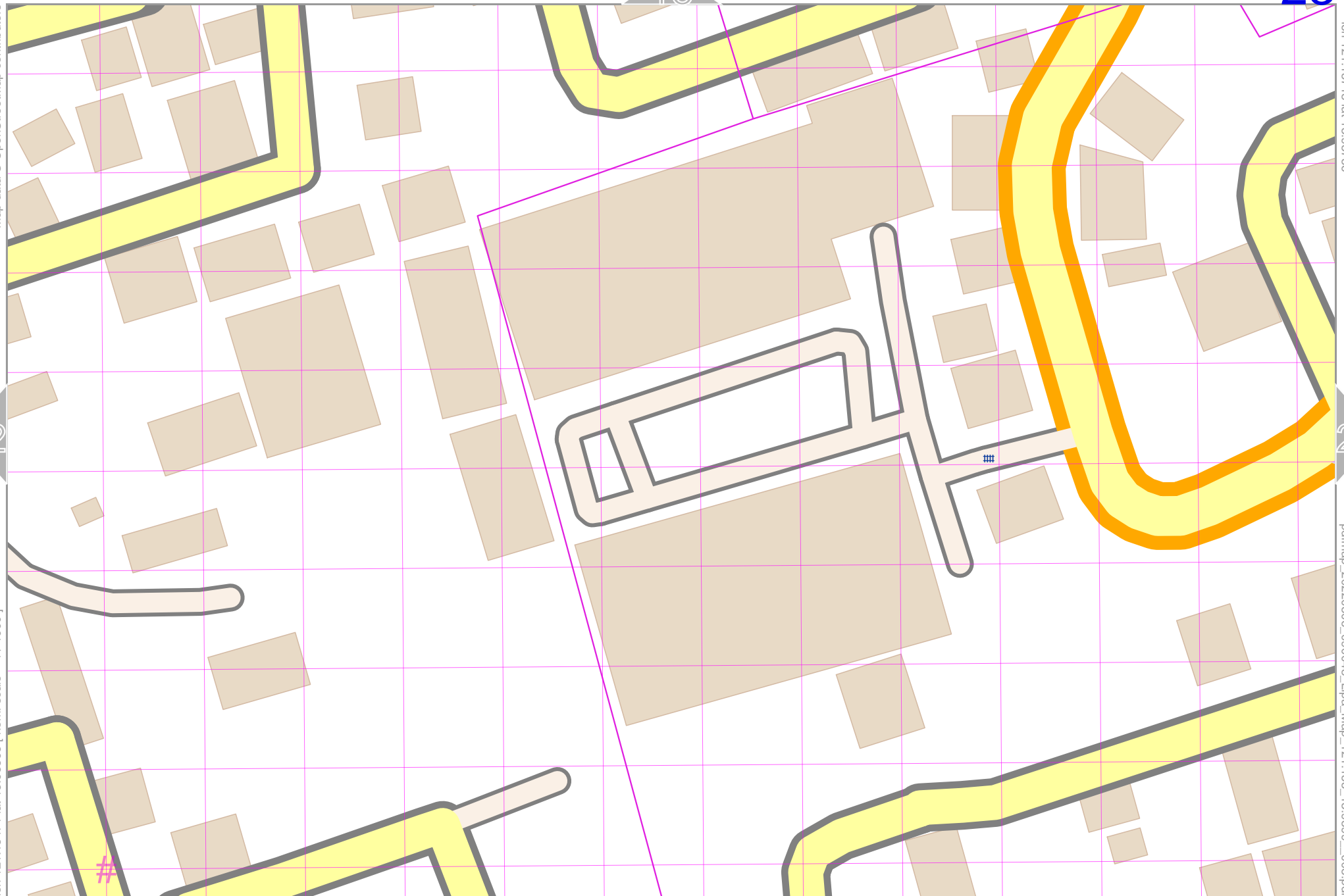
pdfmap\_20220806\_090048\_Lipa\_Map\_121\_155\_13.9399\_008.pdf

22

18

24

# UTM: 51 P easting 300.66 km northing 1541.42 km  
UTM-Grid-width = 20m



Map data © OpenStreetMap contributors

lon 121.15965 lat 13.93756

23

25

lon 121.15718 lat 13.93593 [ nom. scale = 1 / 1000 ]

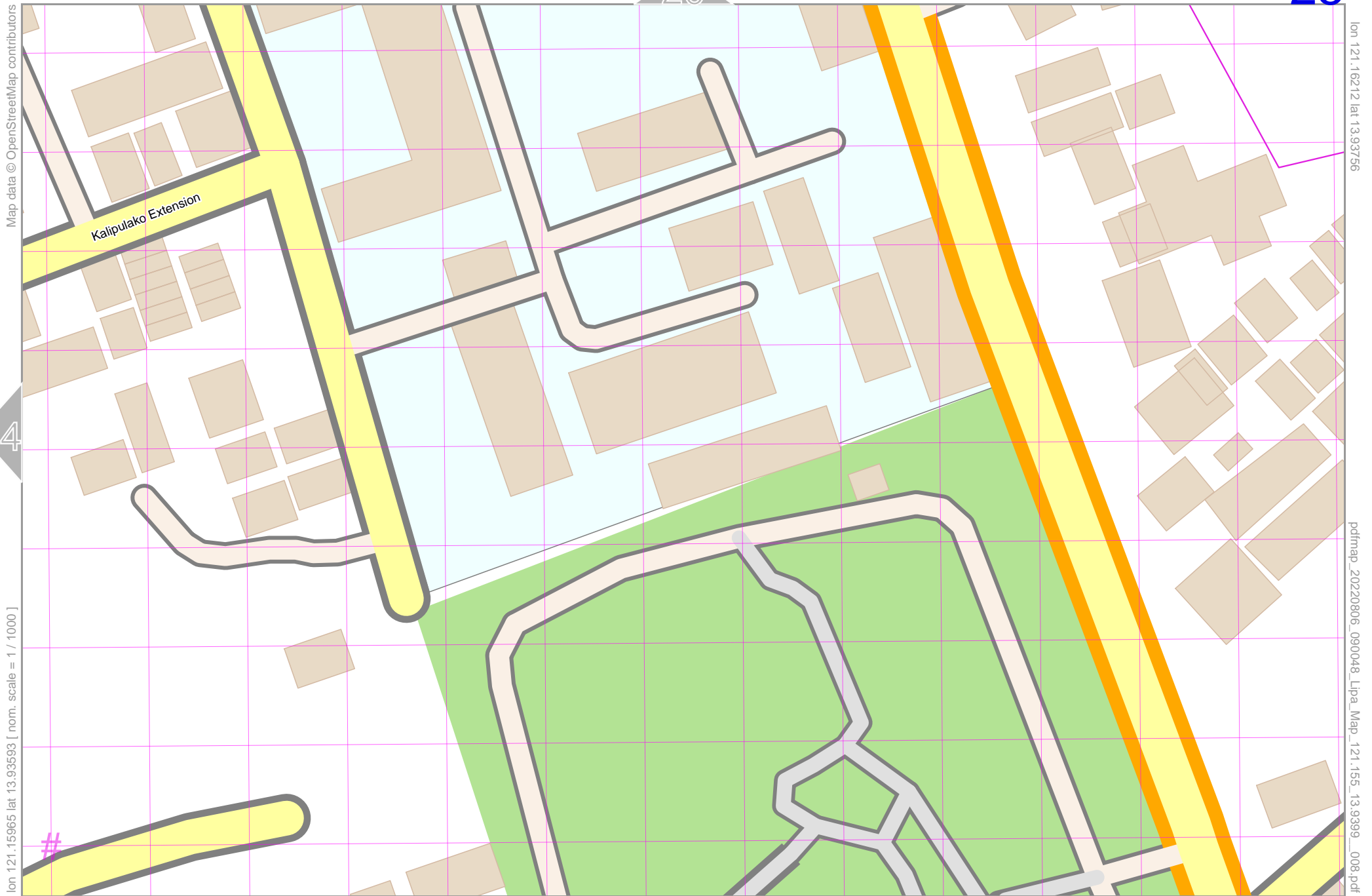
pdfmap\_20220806\_090048\_Lipa\_Map\_121.155\_13.9399\_008.pdf



Kalipulako Extension

#

# UTM: 51 P easting 300.92 km northing 1541.42 km  
UTM-Grid-width = 20m



Map data © OpenStreetMap contributors

lon 121.16212 lat 13.93756

pdfmap\_20220806\_090048\_Lipa\_Map\_121.155\_13.9399\_008.pdf

lon 121.15965 lat 13.93593 [ nom. scale = 1 / 1000 ]

# UTM: 51 P easting 301.18 km northing 1541.42 km  
UTM-Grid-width = 20m