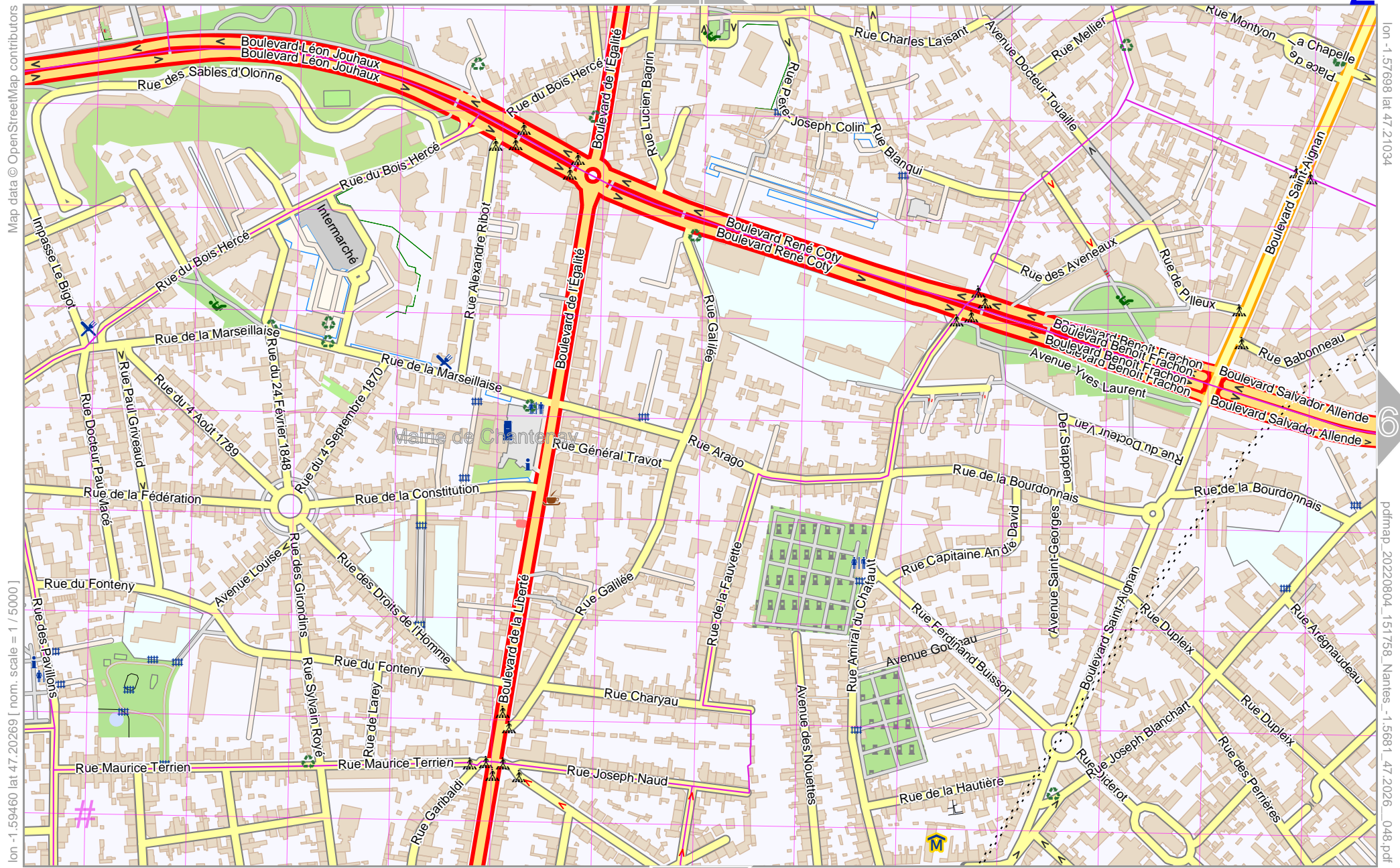


Nantes



Map data © OpenStreetMap contributors

lon -1.59460 lat 47.20269 [nom. scale = 1 / 5000]

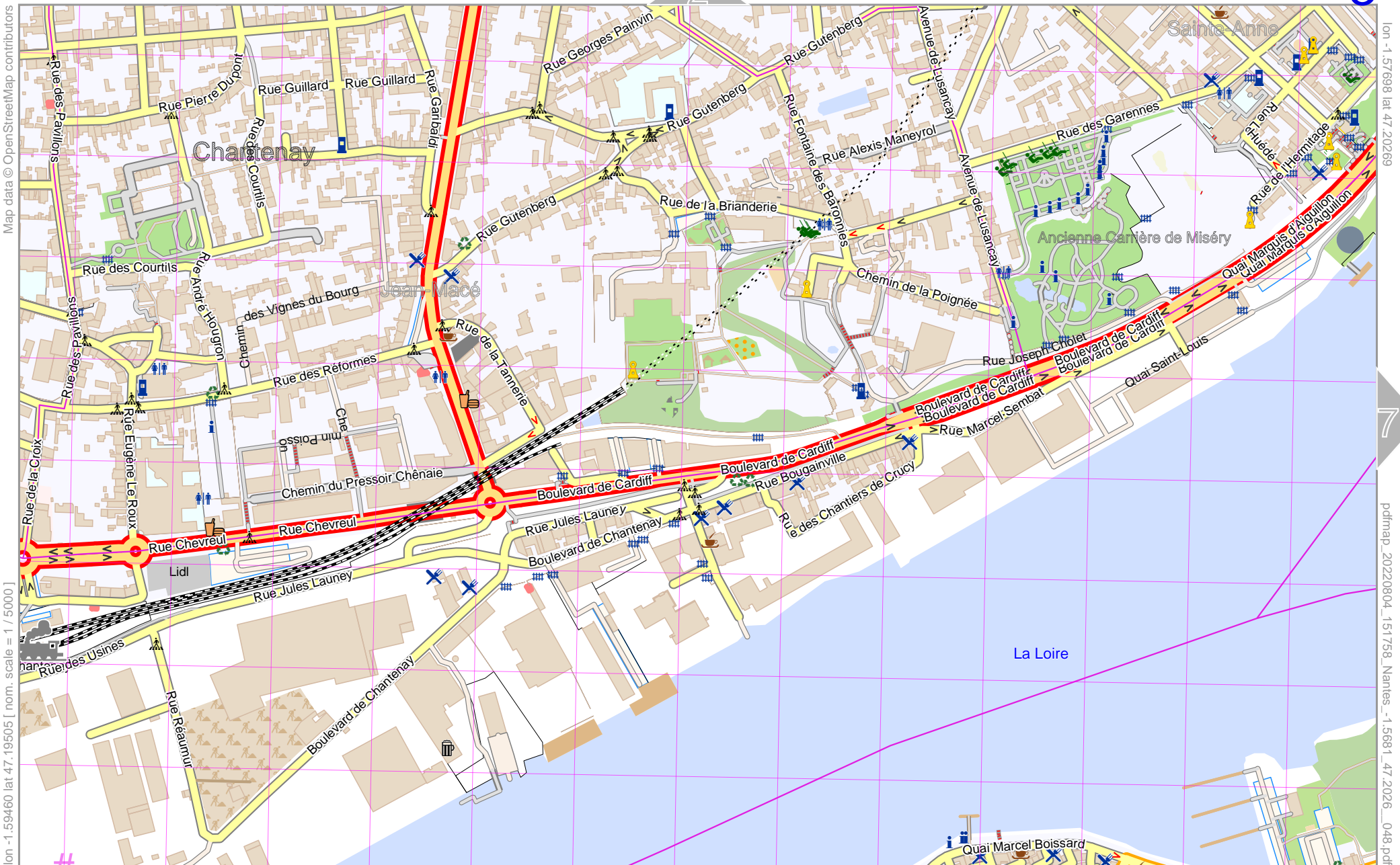
lon -1.57696 lat 47.21034

pdfmap_20220804_151758_Nantes_-1.5681_47.2026_048.pdf

UTM: 30 T easting 606.50 km northing 5228.70 km
UTM-Grid-width = 100m

Nantes

3



Map data © OpenStreetMap contributors

lon -1.57698 lat 47.20269

lon -1.59460 lat 47.19505 [nom. scale = 1 / 5000]

pdfmap_20220804_-151758_Nantes_-1.5681_47.2026_048.pdf

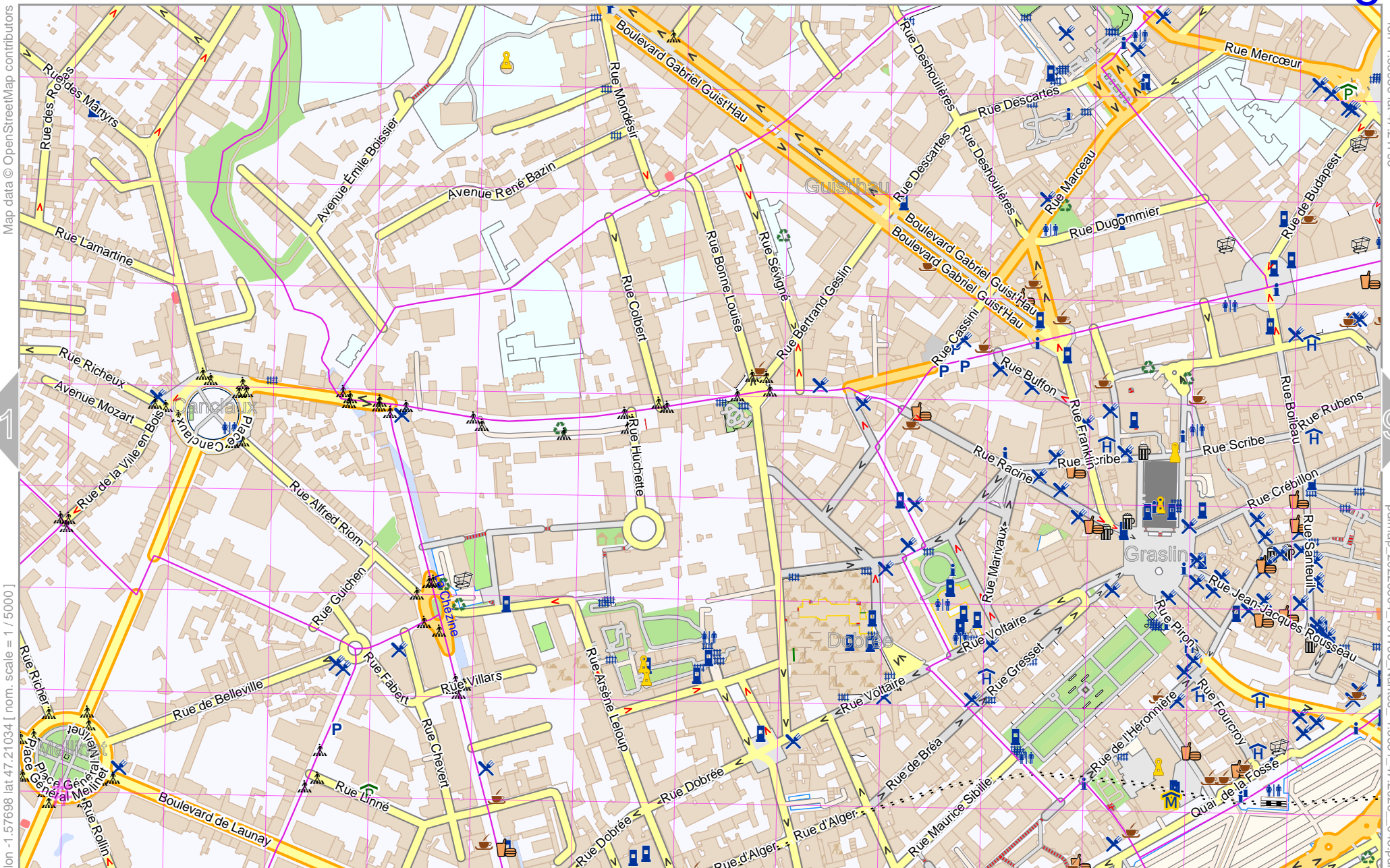
UTM 30 T easting 606.50 km northing 5227.80 km
UTM-Grid-width = 100m

4

7

Nantes

5



Map data © OpenStreetMap contributors

lon -1.57698 lat 47.21034 [nom. scale = 1 / 5000]

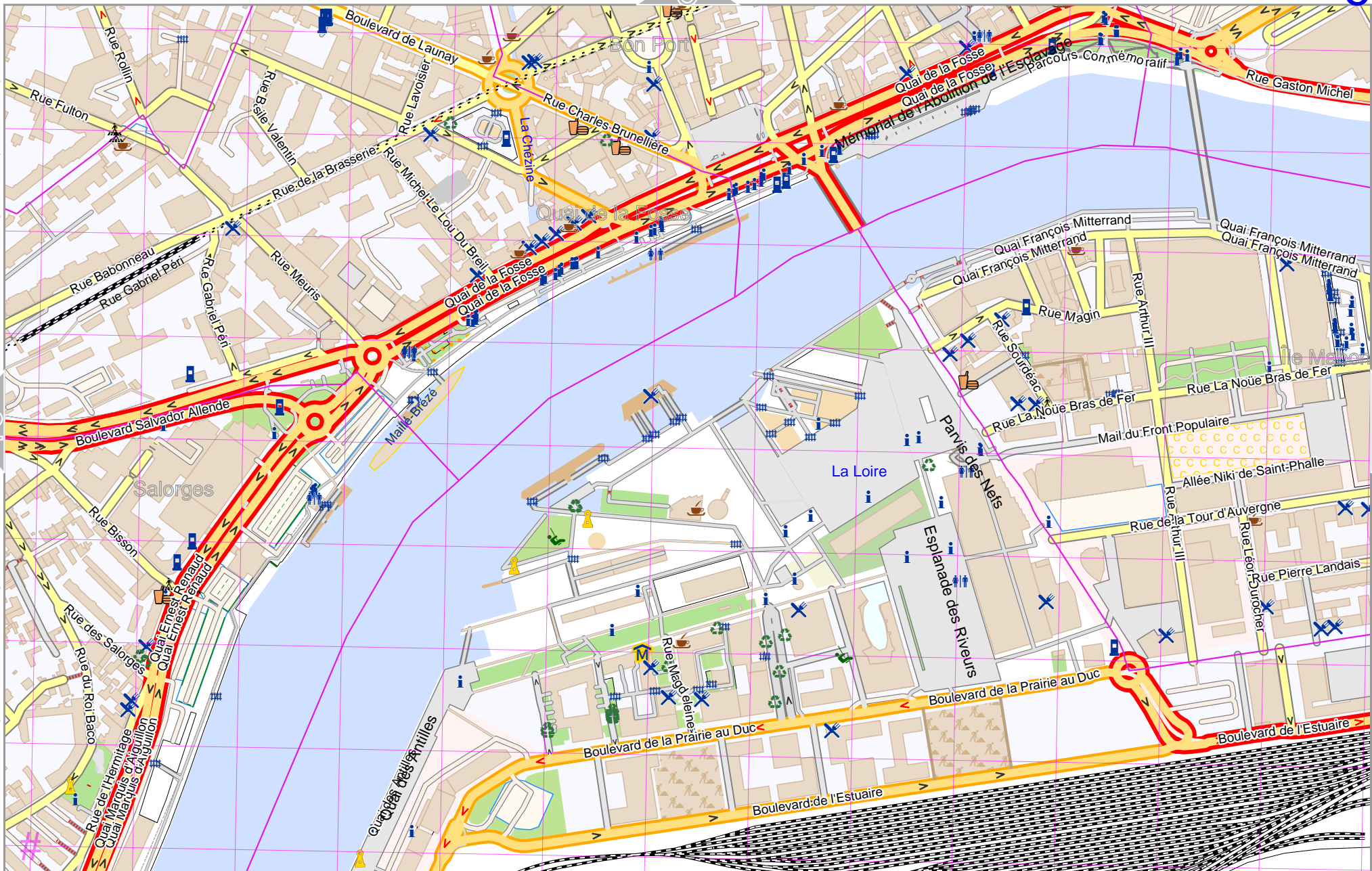
lon -1.55936 lat 47.21798

pdfmap_20220804_151758_Nantes_-1.5681_47.2026_048.pdf

UTM: 30 T easting 607.80 km northing 5229.60 km
UTM-Grid-width = 100m

6

Nantes



Map data © OpenStreetMap contributors

lon -1.57698 lat 47.20269 [nom. scale = 1 / 5000]

UTM: 30 T easting 607.80 km northing 5228.70 km
UTM-Grid-width = 100m

lon -1.55936 lat 47.21034

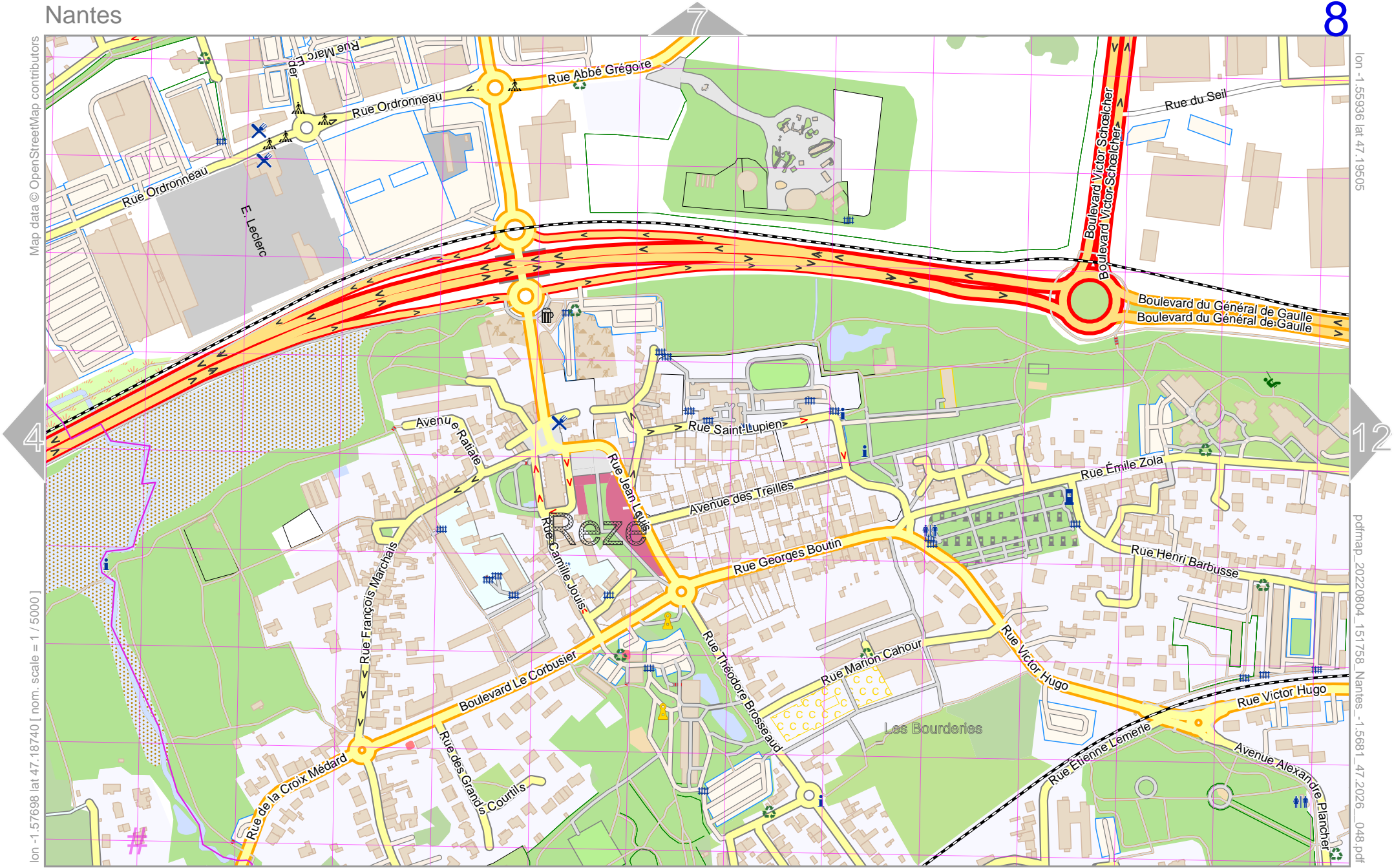
pdfmap_20220804_-151758_Nantes_-1.5681_47.2026_048.pdf

Nantes

8

Map data © OpenStreetMap contributors

lon -1.55936 lat 47.19505



lon -1.57698 lat 47.18740 [nom. scale = 1 / 5000]

pdfmap_20220804_151758_Nantes_-1.5681_47.2026_048.pdf

UTM: 30 T easting 607.90 km northing 5227.00 km
 UTM-Grid-width = 100m

Nantes

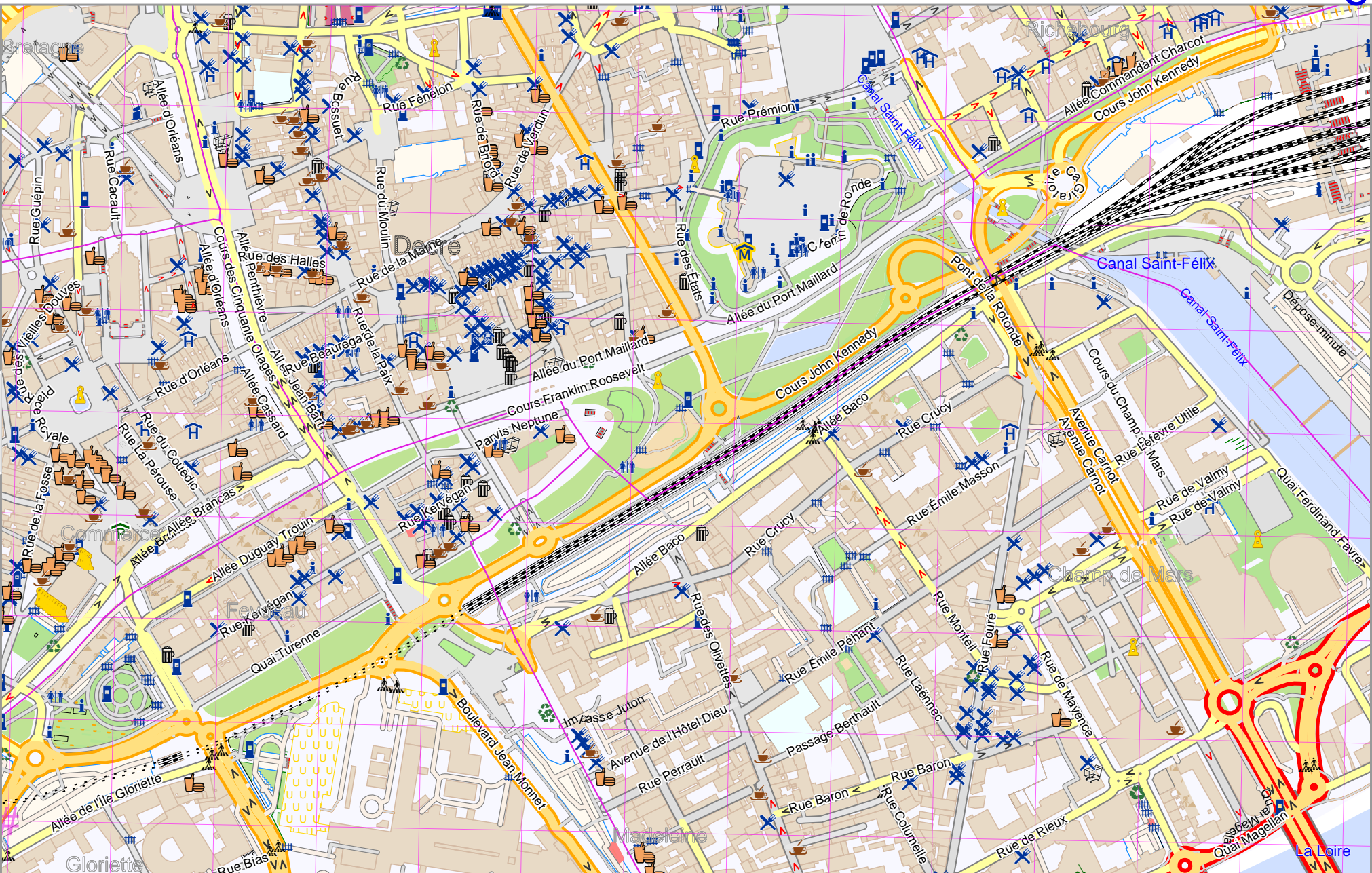
9

Map data © OpenStreetMap contributors

lon -1.55936 lat 47.21034 [nom. scale = 1 / 5000]

lon -1.54174 lat 47.21798

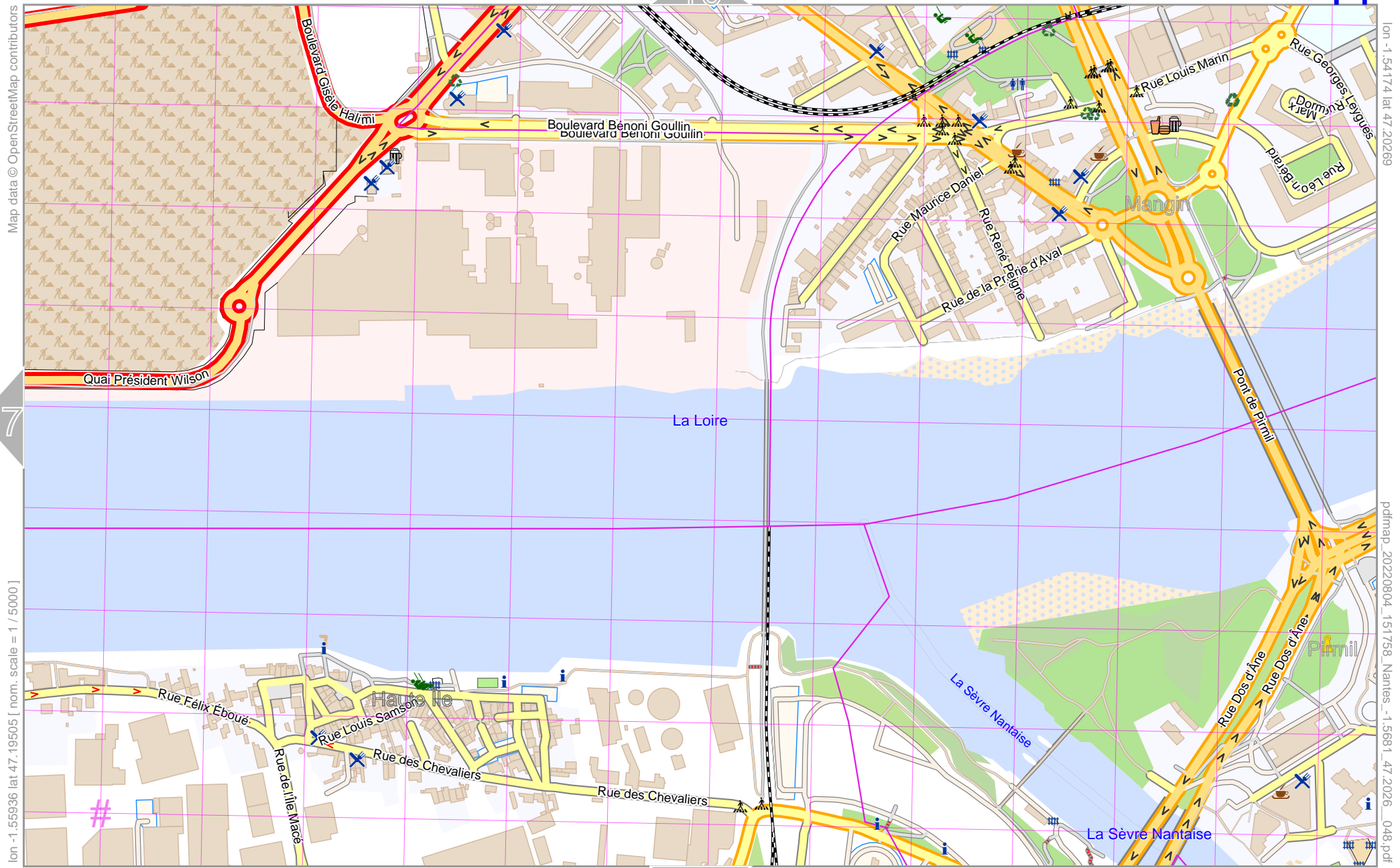
pdfmap_20220804_151758_Nantes_-1.5681_47.2026_048.pdf



UTM: 30 T easting 609.10 km northing 5229.60 km
 UTM-Grid-width = 100m

10

Nantes



Map data © OpenStreetMap contributors

lon -1.55936 lat 47.19505 [nom. scale = 1 / 5000]

lon -1.54174 lat 47.20269

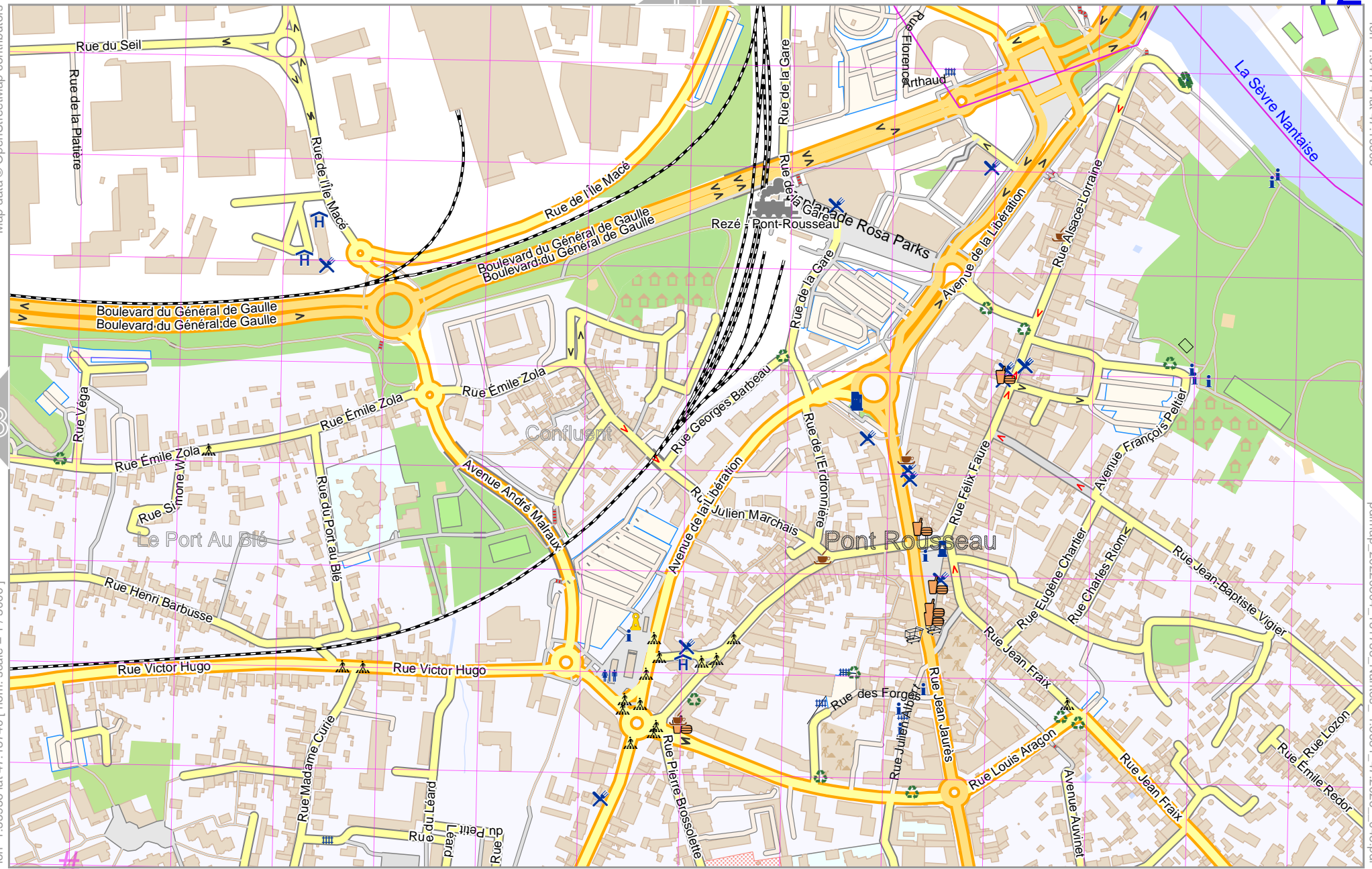
pdfmap_20220804_151758_Nantes_-1.5681_47.2026_048.pdf

UTM: 30 T easting 609.20 km northing 5227.90 km
UTM-Grid-width = 100m

Nantes

Map data © OpenStreetMap contributors

lon -1.54174 lat 47.19505



lon -1.55936 lat 47.18740 [nom. scale = 1 / 5000]

pdfmap_20220804_151758_Nantes_-1.5681_47.2026_048.pdf

UTM: 60 T easting 609.20 km northing 5227.00 km
UTM-Grid-width = 100m