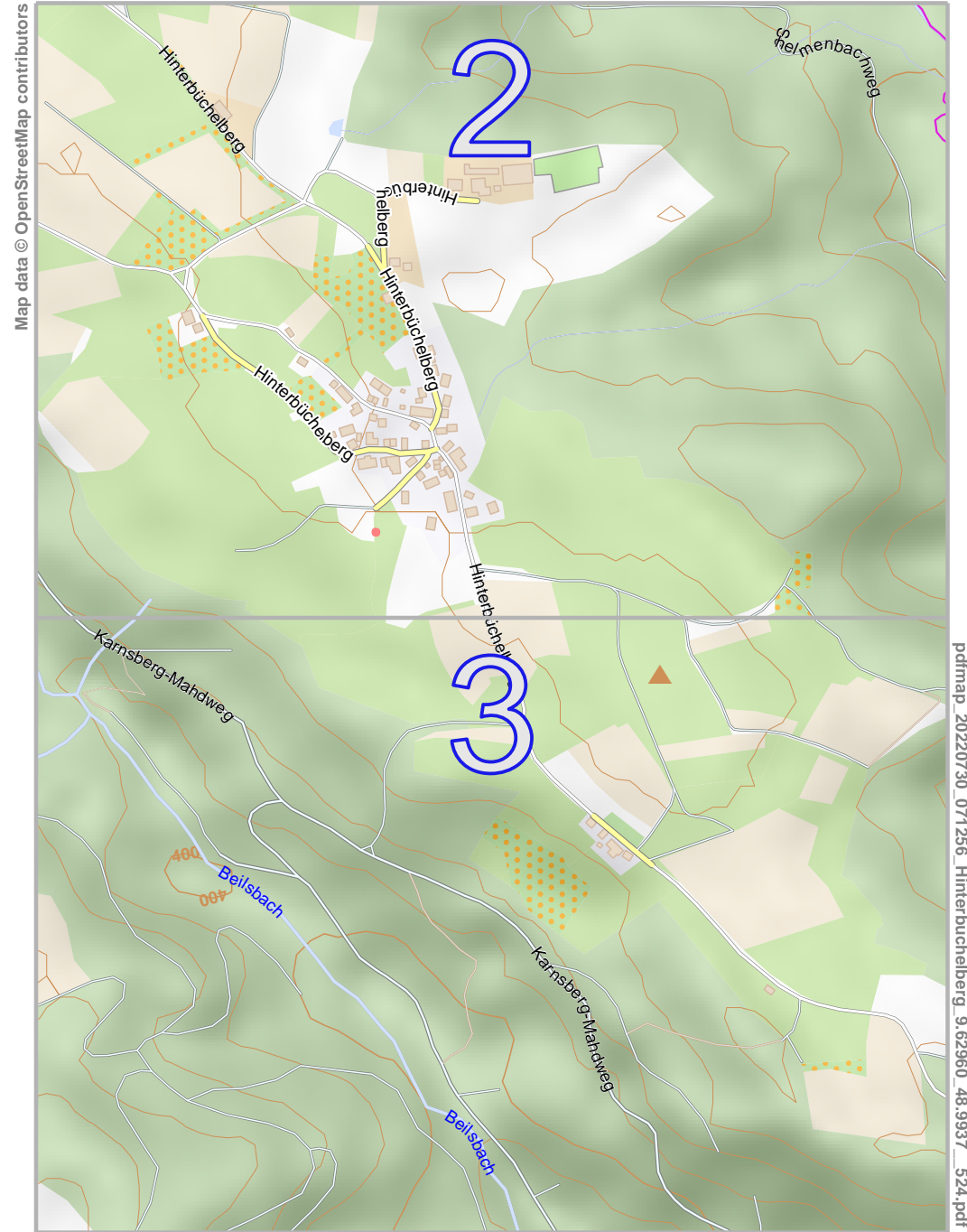


Hinterbüchelberg

lon 9.63872 lat 49.00184

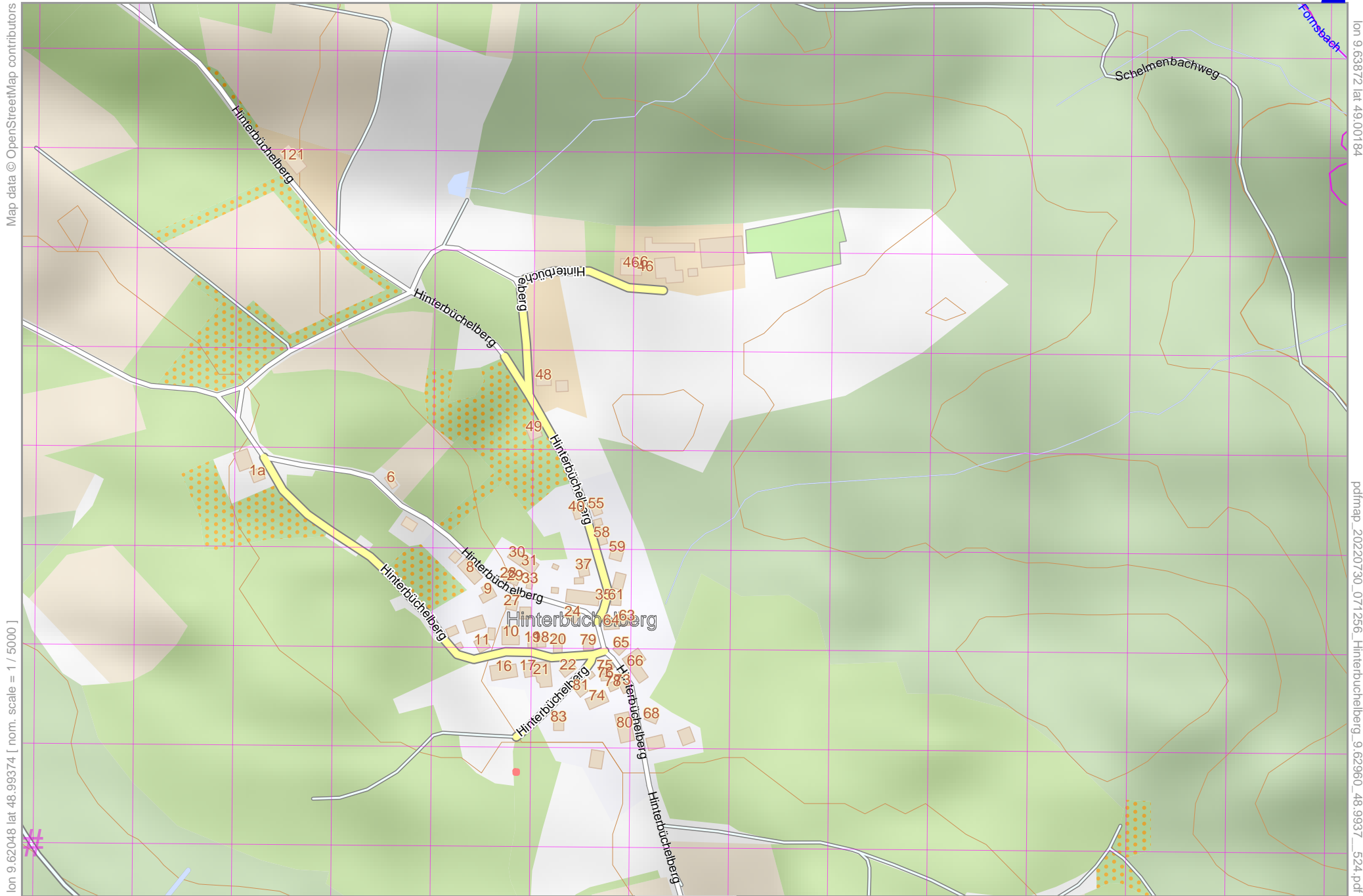


Map data © OpenStreetMap contributors

pdfmap_20220730_071256_Hinterbuchelberg_9.62960_48.9937_524.pdf

lon 9.62048 lat 48.98565
[nom. scale = 1 / 10000]

Hinterbüchelberg



Map data © OpenStreetMap contributors

lon 9.63872 lat 49.00184

lon 9.62048 lat 48.99374 [nom. scale = 1 / 5000]

pdfmap_20220730_071256_Hinterbuchelberg_9.62960_48.9937_524.pdf

UTM: 32 U easting 545.40 km northing 5427.00 km
UTM-Grid-width = 100m
Contour interval = 20m

Hinterbüchelberg

3

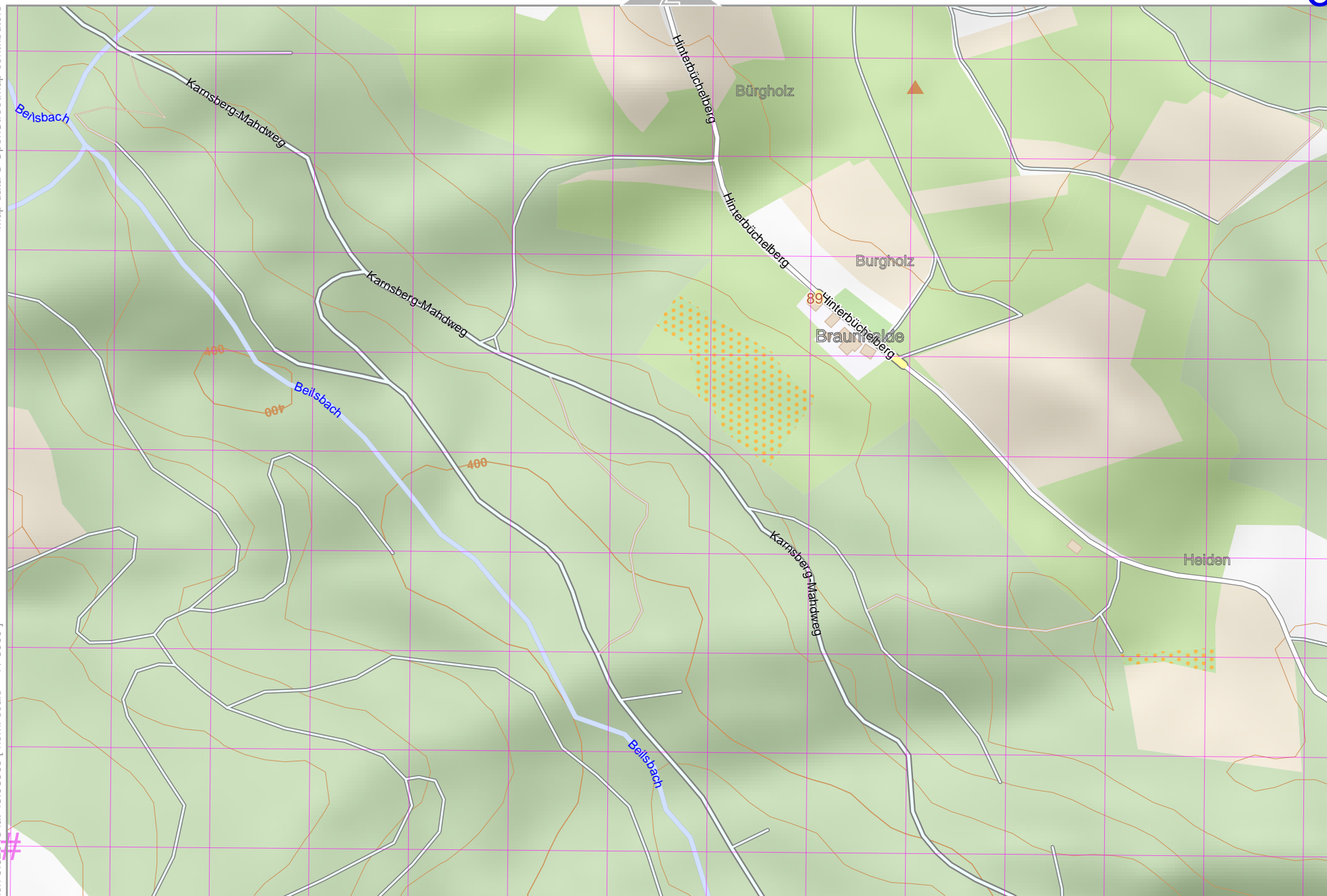
top

Map data © OpenStreetMap contributors

lon 9.62048 lat 48.98565 [nom. scale = 1 / 5000]

lon 9.63872 lat 48.99374

pdfmap_20220730_071256_Hinterbuchelberg_9.62960_48.9937_524.pdf



UTM: 32 U easting 545.40 km northing 5426.10 km
UTM-Grid-width = 100m
Contour interval = 20m