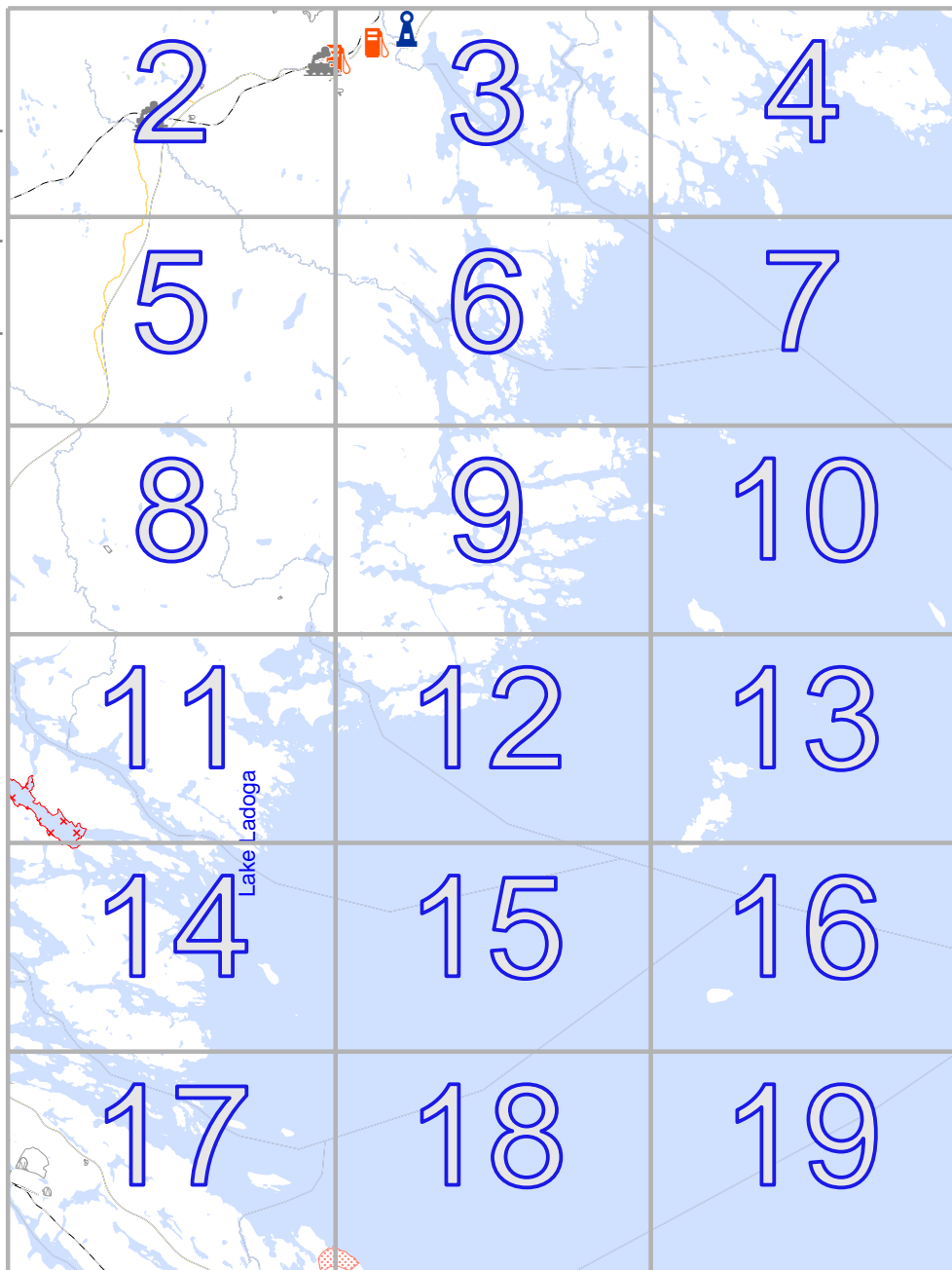


Map data © OpenStreetMap contributors



pdfmap\_20220724\_223956

30.2508 61.3024 566.pdf

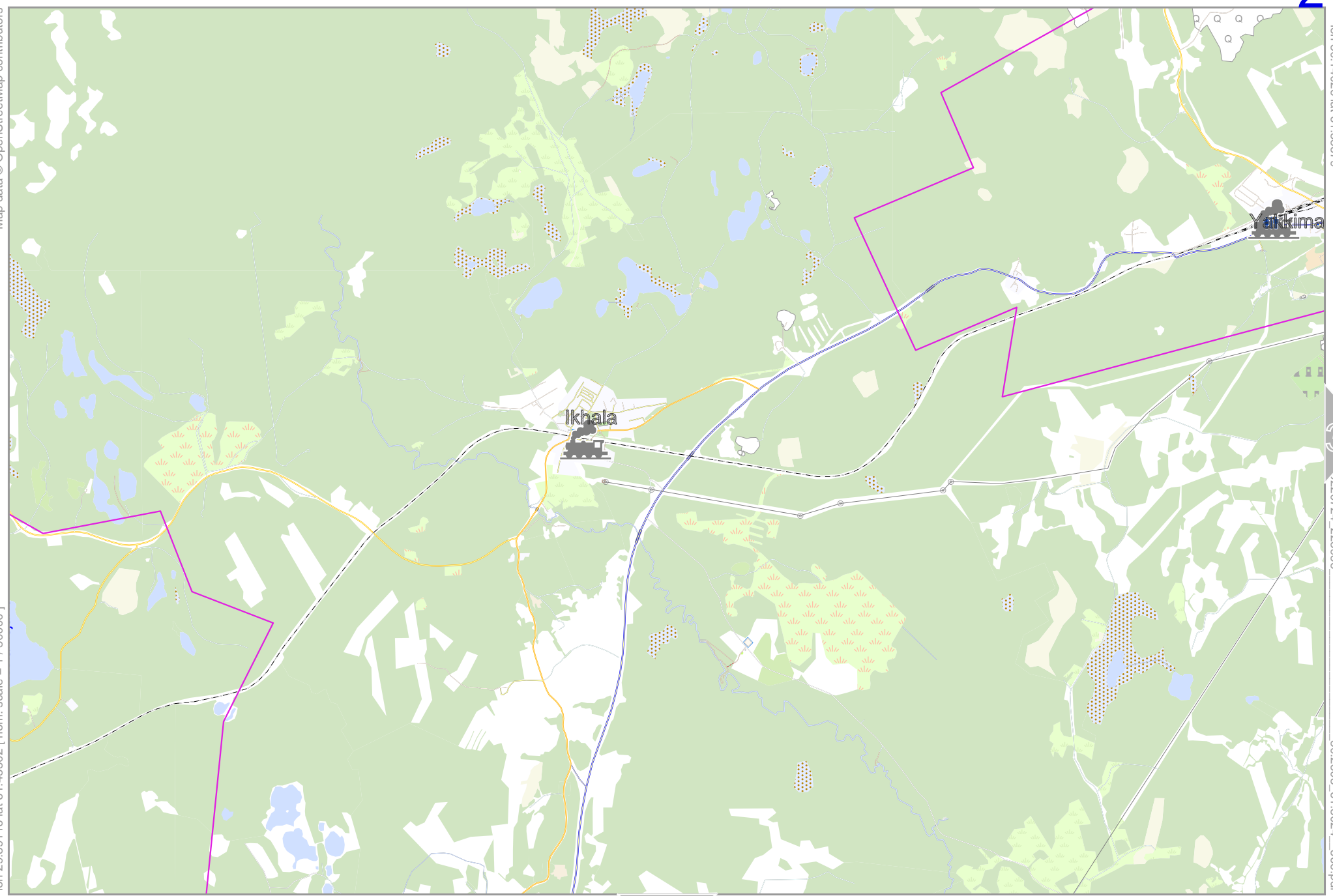
Map data © OpenStreetMap contributors

lon 29.89116 lat 61.45502 [ nom. scale = 1 / 50000 ]

lon 30.14026 lat 61.53579

20220724\_223956

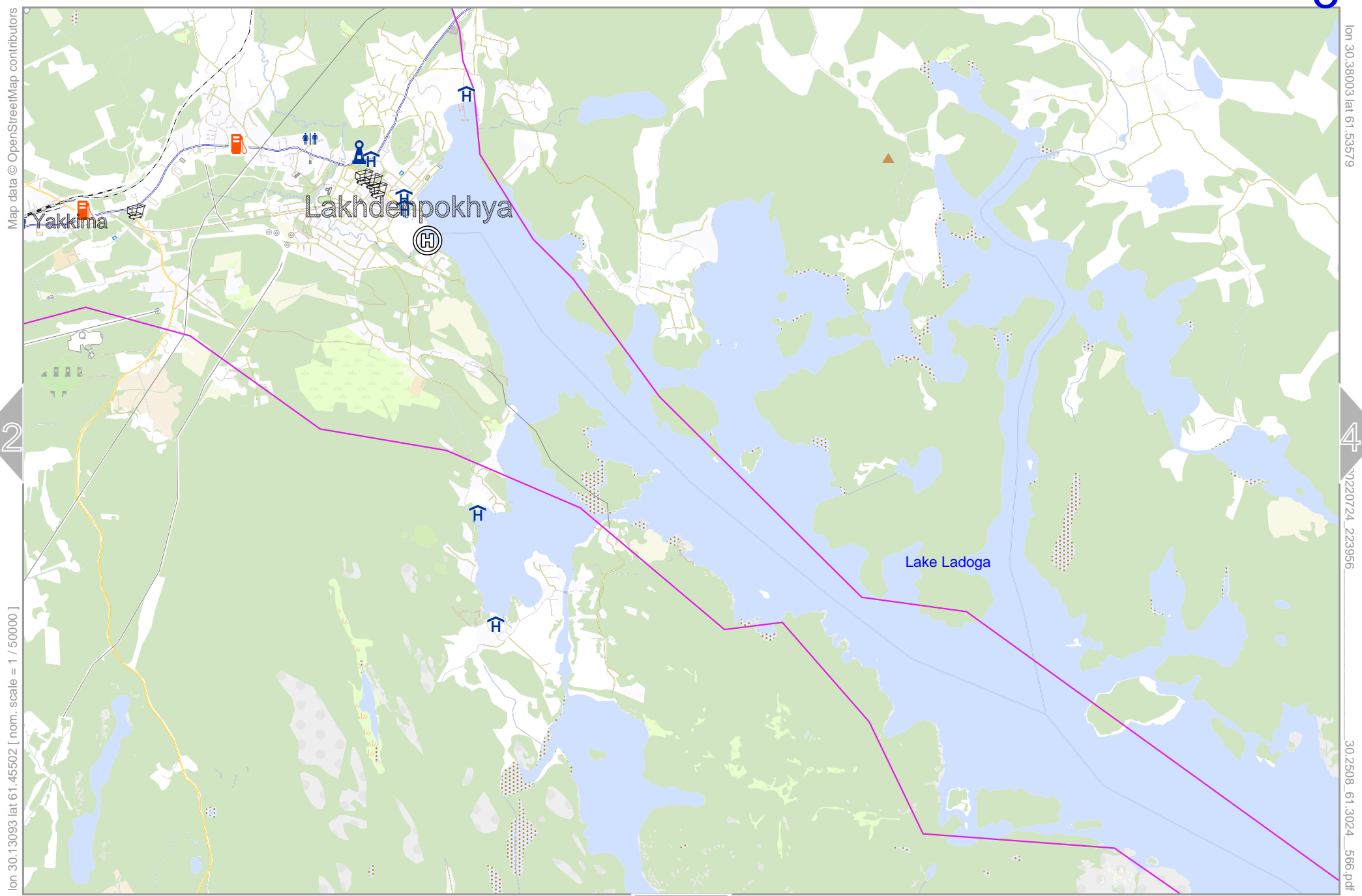
30.2508\_61.3024\_566.pdf



0 1000 m 5000 m

Contour interval = 10m

5



Map data © OpenStreetMap contributors

lon 30.38003 lat 61.53579

lon 30.13093 lat 61.45502 [ nom. scale = 1 / 50000 ]

2220724\_223956

30.2508\_61.3024\_566.pdf

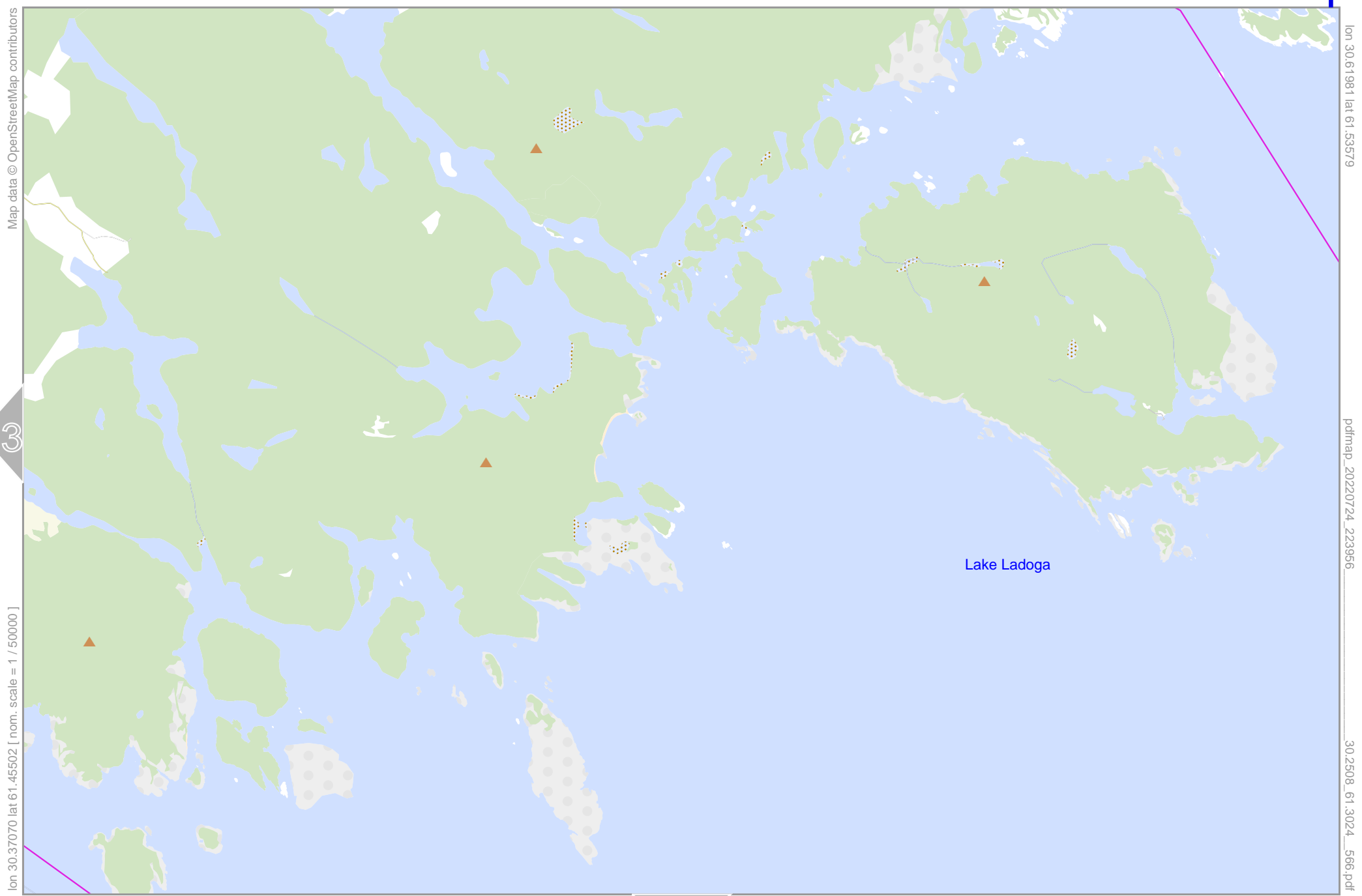
0 1000 m 5000 m

Contour interval = 10m

2

4

6



Map data © OpenStreetMap contributors

lon 30.37070 lat 61.45502 [ nom. scale = 1 / 50000 ]

lon 30.61981 lat 61.53579

pdfmap\_20220724\_223956

30.2508\_61.3024\_566.pdf



Contour interval = 10m



Map data © OpenStreetMap contributors

lon 29.89116 lat 61.37874 [ nom. scale = 1 / 50000 ]

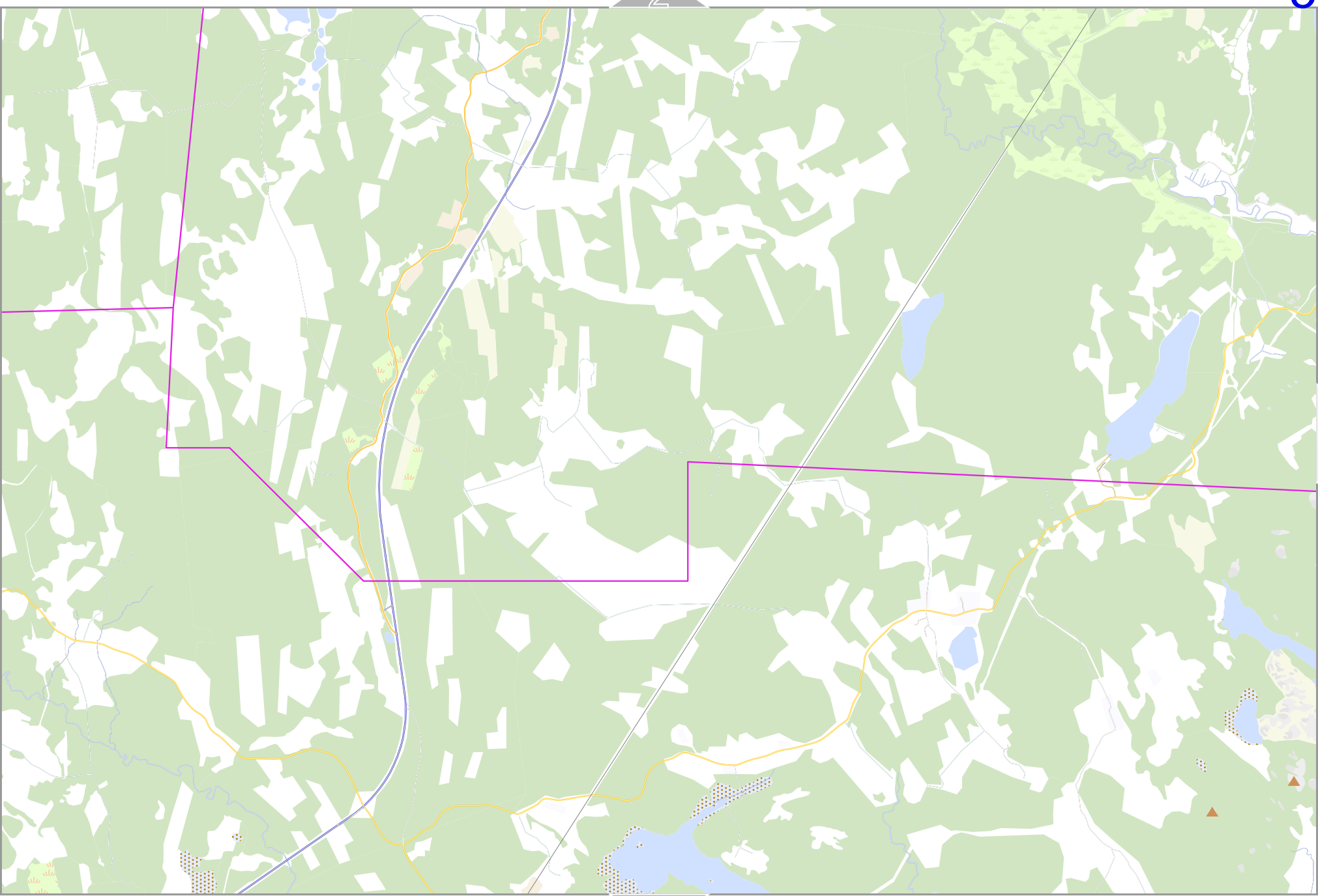
lon 30.14026 lat 61.45951

20220724\_223956

30.2508\_61.3024\_566.pdf

0 1000 m 5000 m

Contour interval = 10m



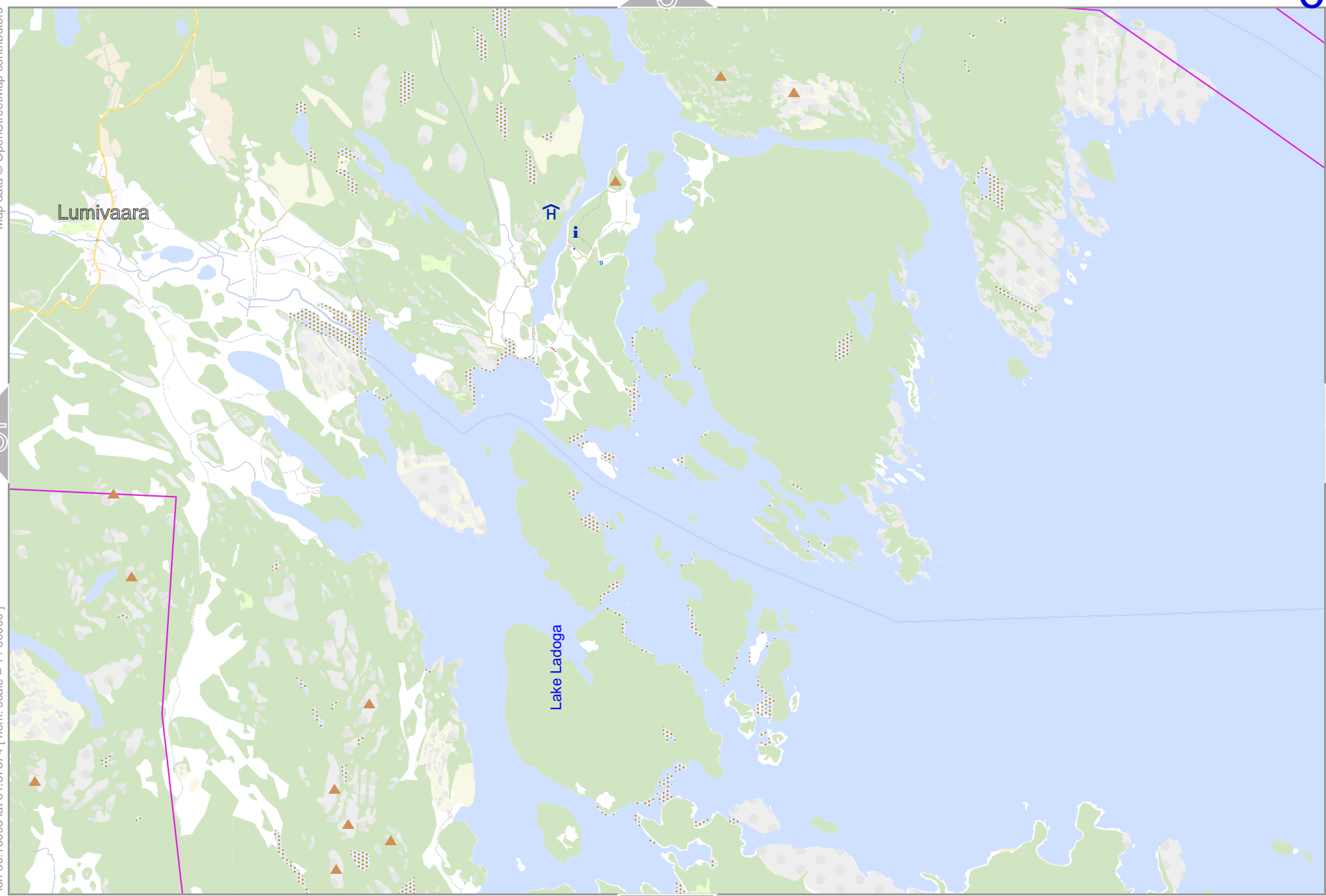
lon 30.38003 lat 61.45951

Map data © OpenStreetMap contributors

lon 30.13093 lat 61.37874 [ nom. scale = 1 / 50000 ]

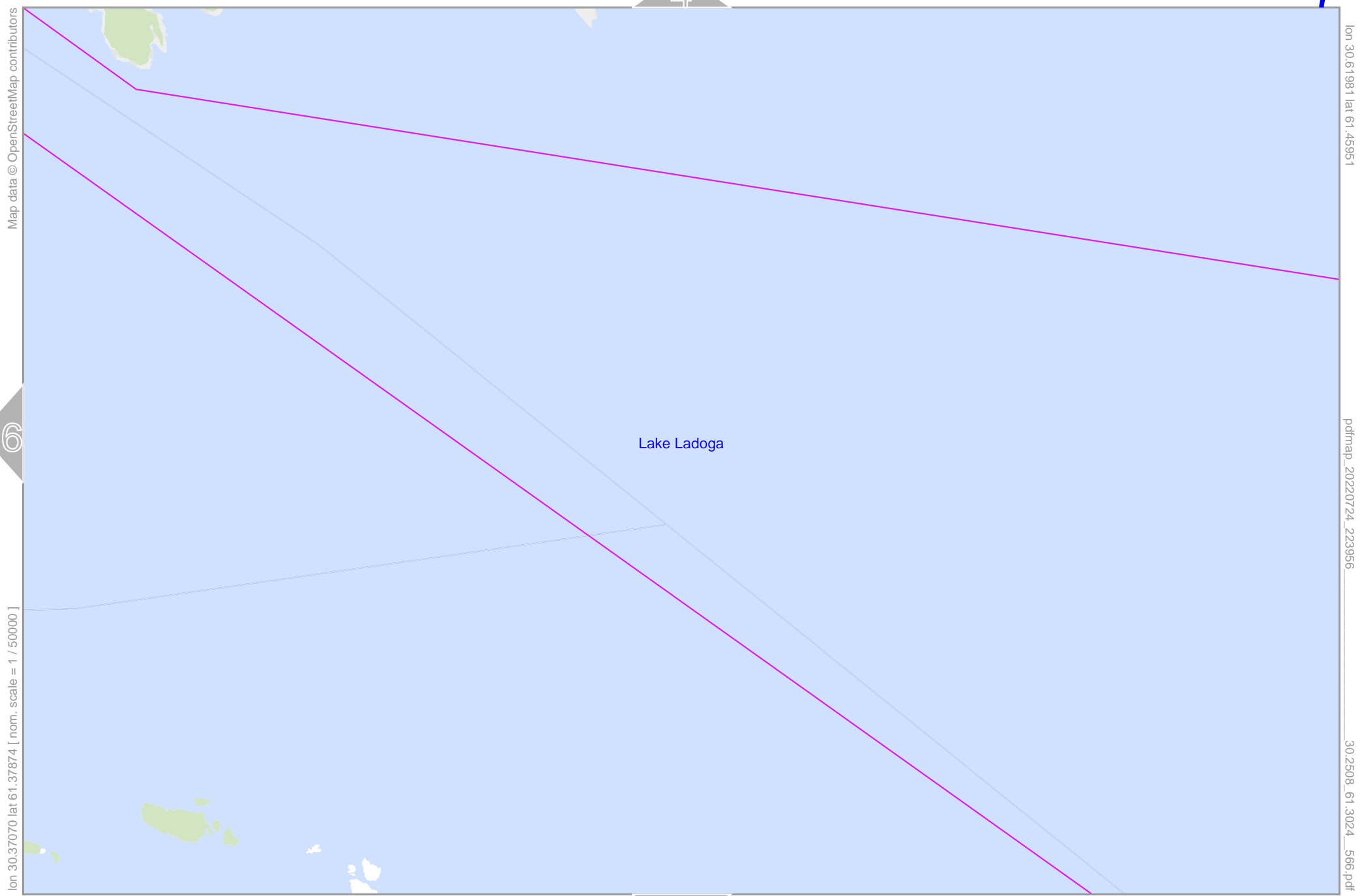
lon 30.220724 lat 61.223956

lon 30.2508 lat 61.3024 566.pdf



Contour interval = 10m





Map data © OpenStreetMap contributors

lon 30.37070 lat 61.37874 [ nom. scale = 1 / 50000 ]

lon 30.61981 lat 61.45951

pdfmap\_20220724\_223956

30.2508\_61.3024\_566.pdf

0 1000 m 5000 m

Contour interval = 10m

Map data © OpenStreetMap contributors

lon 29.89116 lat 61.30247 [ nom. scale = 1 / 50000 ]

0 1000 m 5000 m

Contour interval = 10m

5

11



Lake La



Map data © OpenStreetMap contributors

lon 30.13093 lat 61.30247 [ nom. scale = 1 / 50000 ]

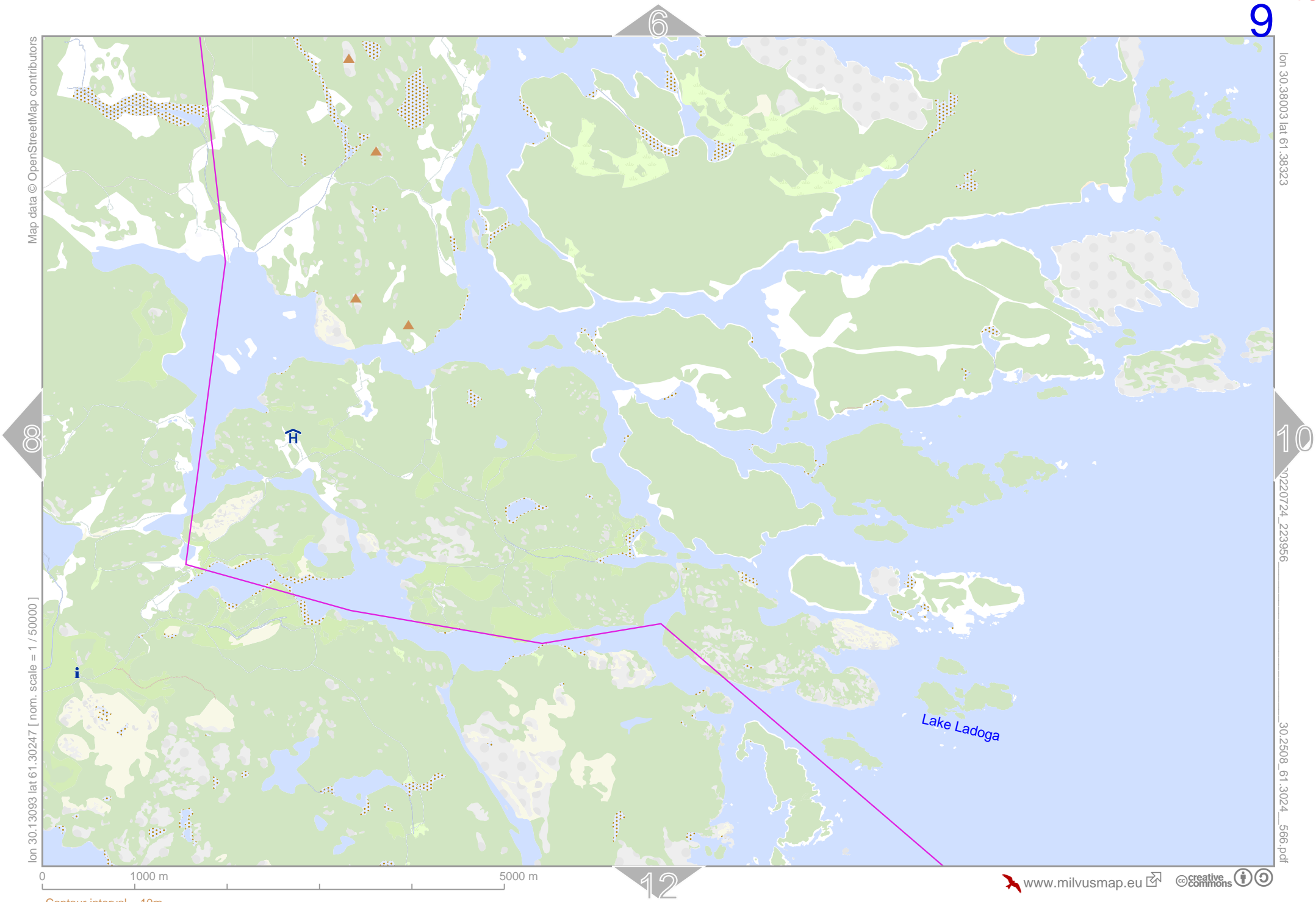
lon 30.38003 lat 61.38323

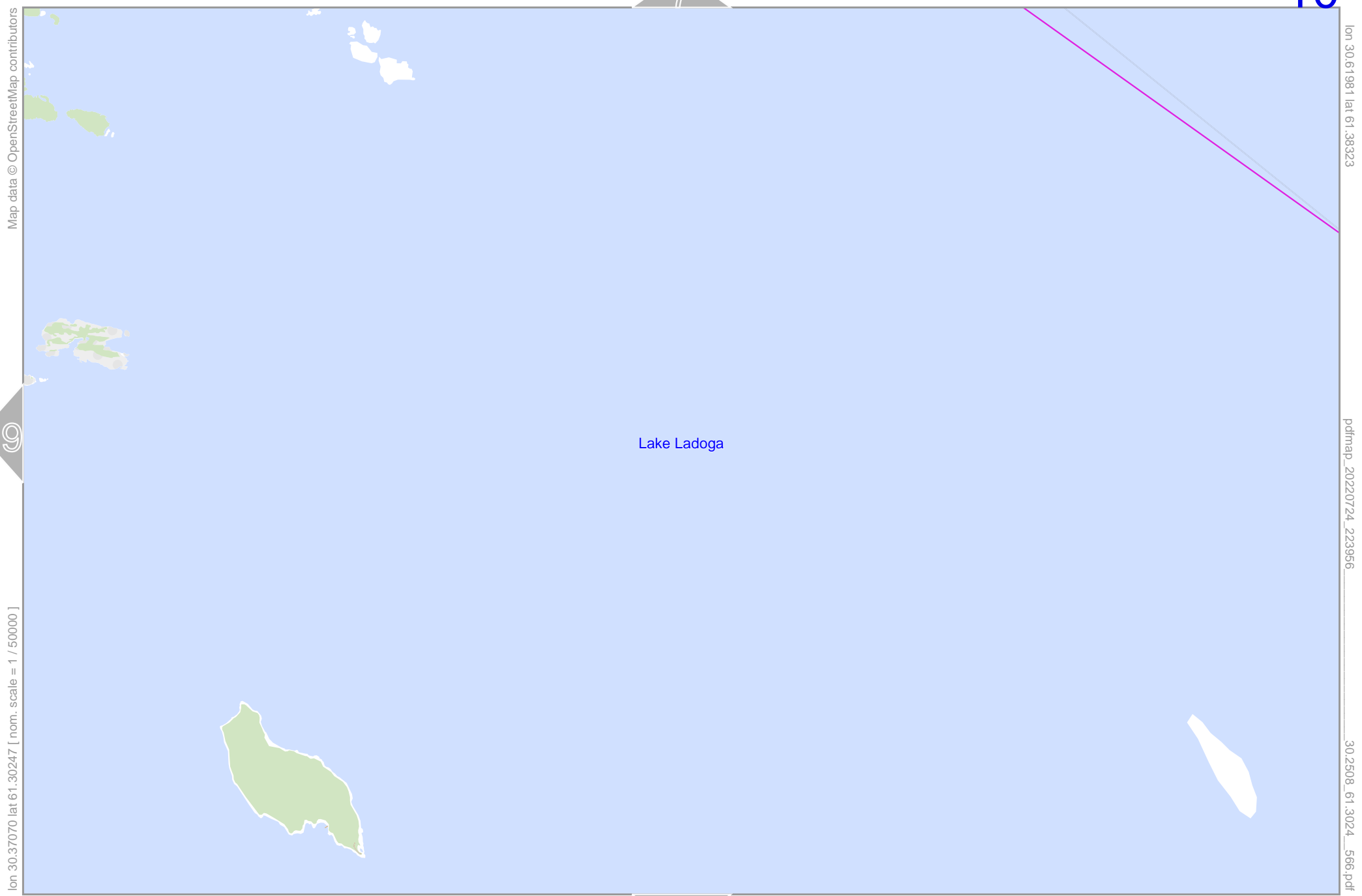
lon 30.220724 lat 61.223956

lon 30.2508 lat 61.3024 566.pdf

0 1000 m 5000 m

Contour interval = 10m





Map data © OpenStreetMap contributors

lon 30.37070 lat 61.30247 [ nom. scale = 1 / 500000 ]

lon 30.61981 lat 61.38323

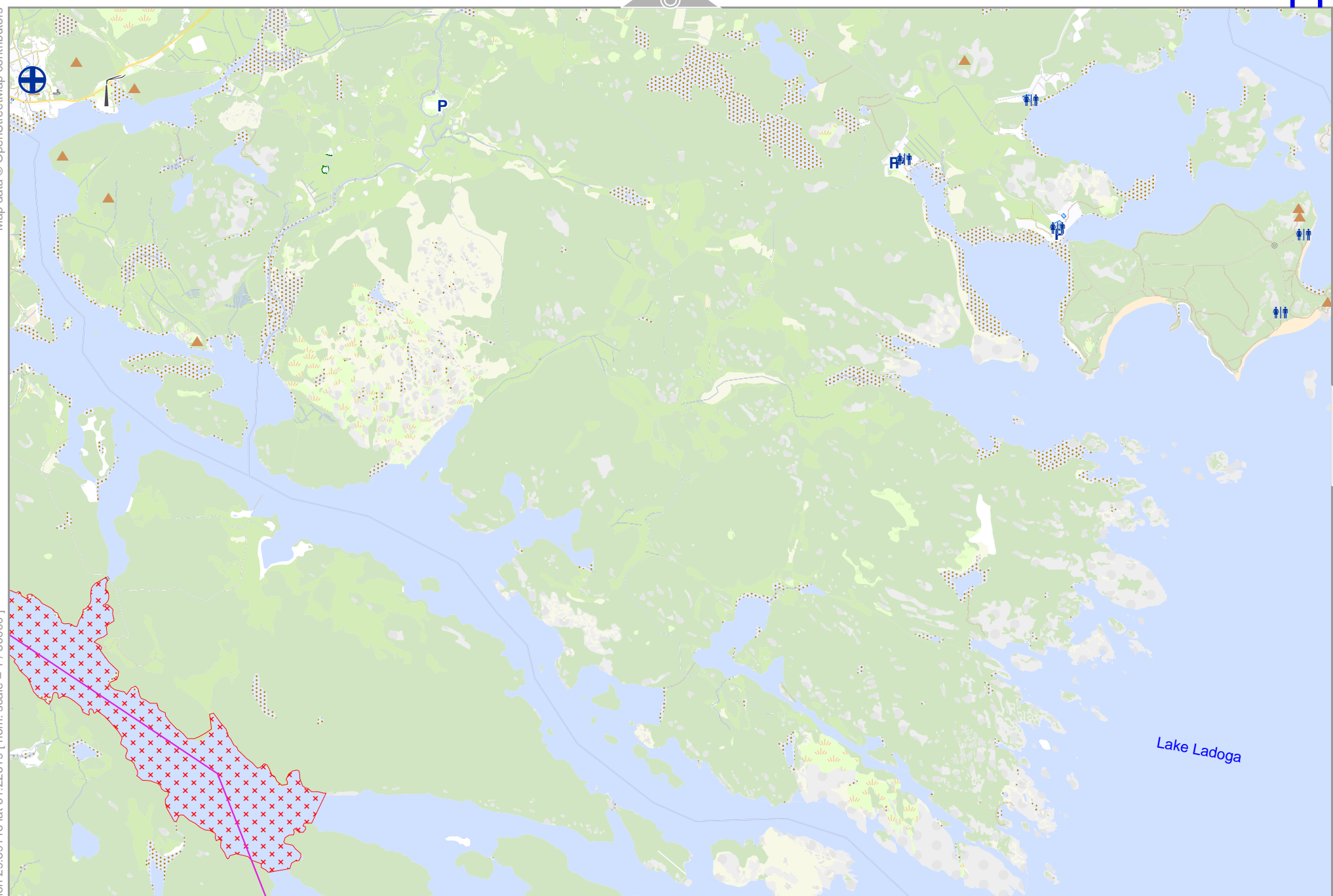
pdfmap\_20220724\_223956

30.2508\_61.3024\_566.pdf

Contour interval = 10m

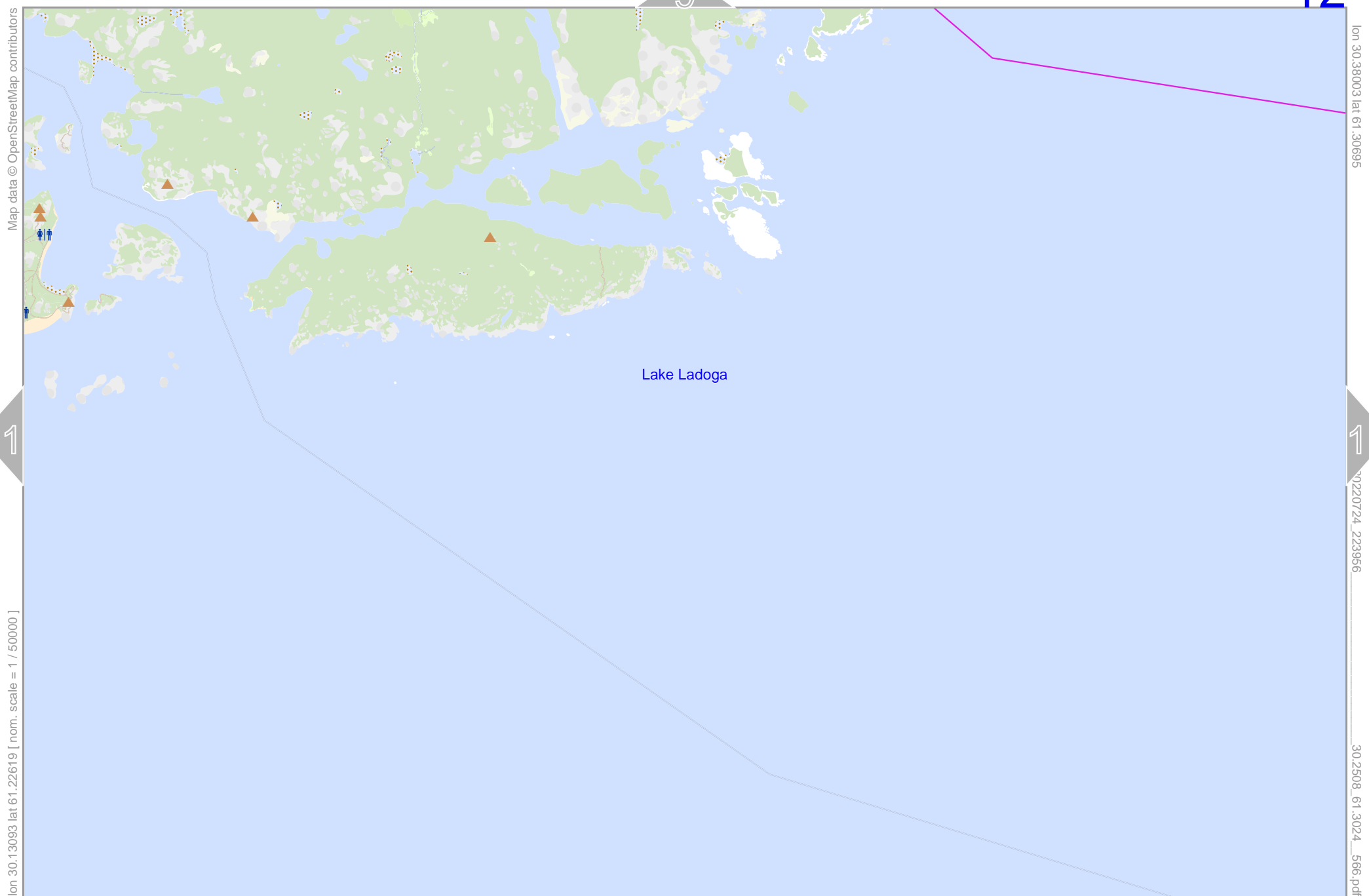
Map data © OpenStreetMap contributors

lon 29.89116 lat 61.22619 [ nom. scale = 1 / 50000 ]



0 1000 m 5000 m

Contour interval = 10m



Map data © OpenStreetMap contributors

lon 30.38003 lat 61.30695

13

lon 30.220724 lat 61.223956

lon 30.2508 lat 61.3024

lon 30.13093 lat 61.222619 [ nom. scale = 1 / 50000 ]



Contour interval = 10m

Map data © OpenStreetMap contributors

lon 30.61981 lat 61.30695

pdfmap\_20220724\_223956

30.2508\_61.3024\_566.pdf

lon 30.37070 lat 61.22619 [ nom. scale = 1 / 500000 ]

Lake Ladoga

12

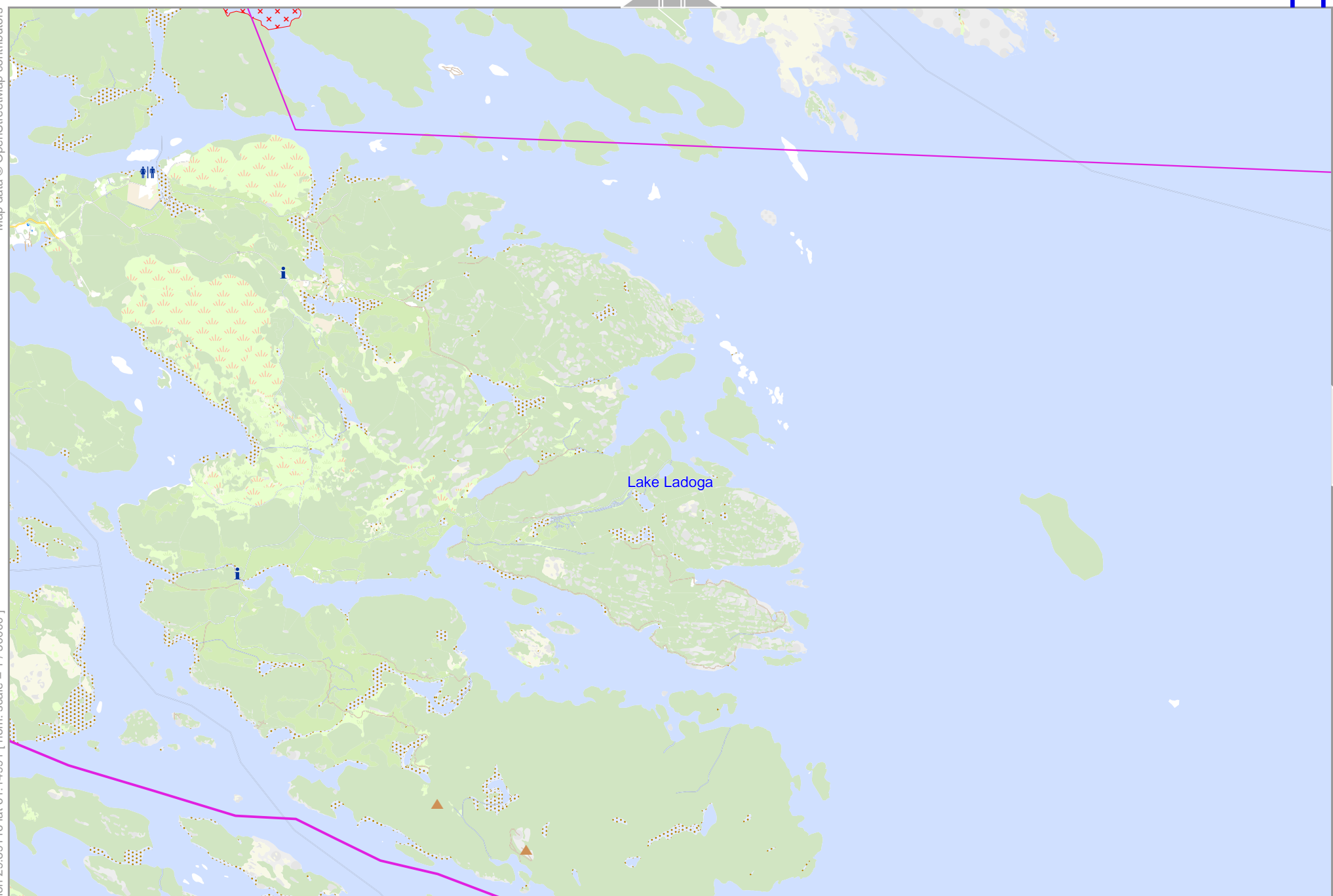
16



Contour interval = 10m

Map data © OpenStreetMap contributors

lon 29.89116 lat 61.14991 [ nom. scale = 1 / 50000 ]



Contour interval = 10m



15

12

16

18

14

Map data © OpenStreetMap contributors

lon 30.13093 lat 61.14991 [ nom. scale = 1 / 50000 ]

lon 30.38003 lat 61.23068

lon 30.220724 lat 61.223956

lon 30.2508 lat 61.3024

Lake Ladoga



Contour interval = 10m

Map data © OpenStreetMap contributors

lon 30.37070 lat 61.14991 [ nom. scale = 1 / 50000 ]

lon 30.61981 lat 61.23068

pdfmap\_20220724\_223956

30.2508\_61.3024\_566.pdf



Contour interval = 10m



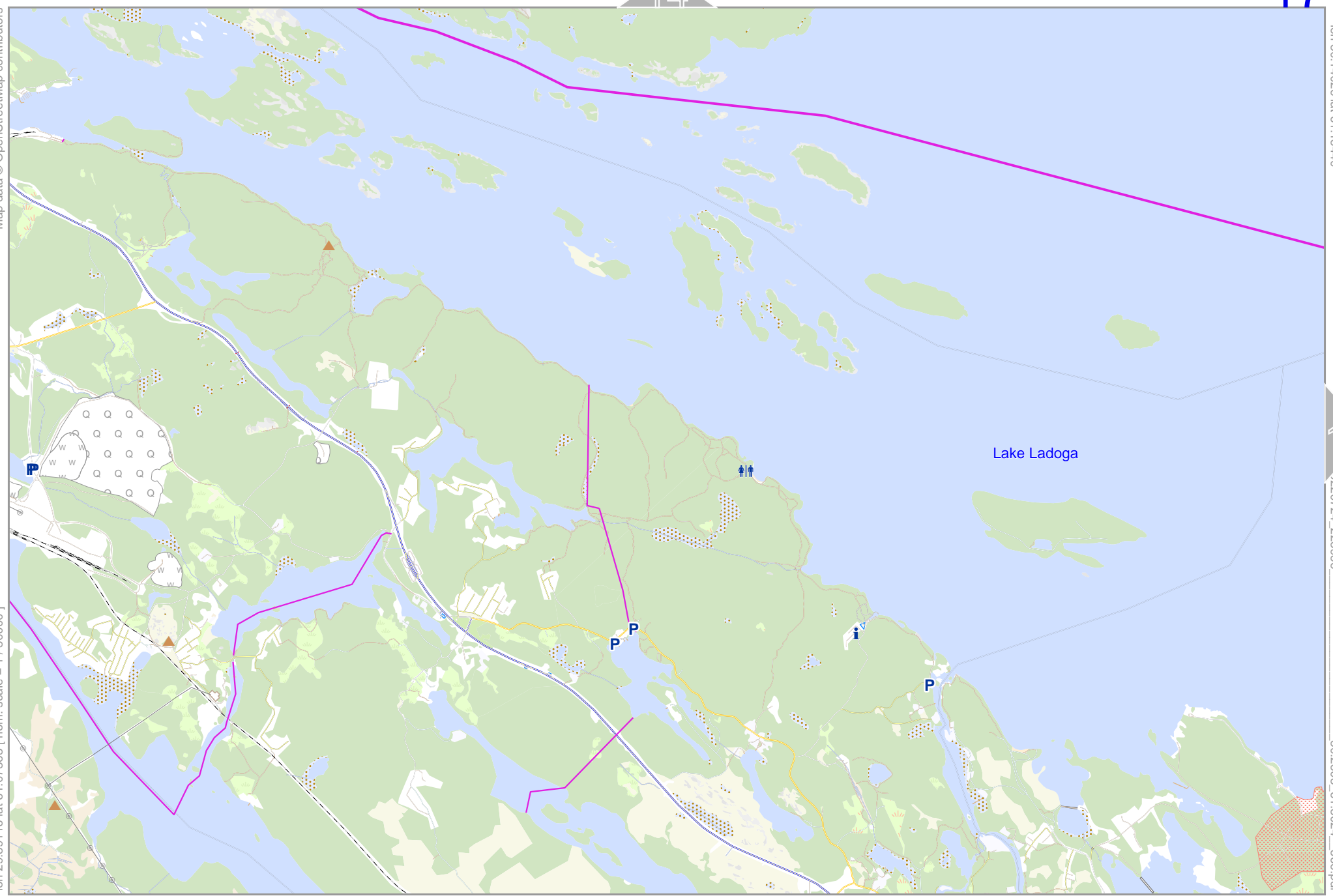
Map data © OpenStreetMap contributors

lon 29.89116 lat 61.07363 [ nom. scale = 1 / 50000 ]

lon 30.14026 lat 61.15440

lon 29.220724 lat 61.223956

lon 30.2508 lat 61.3024 566.pdf



0 1000 m 5000 m

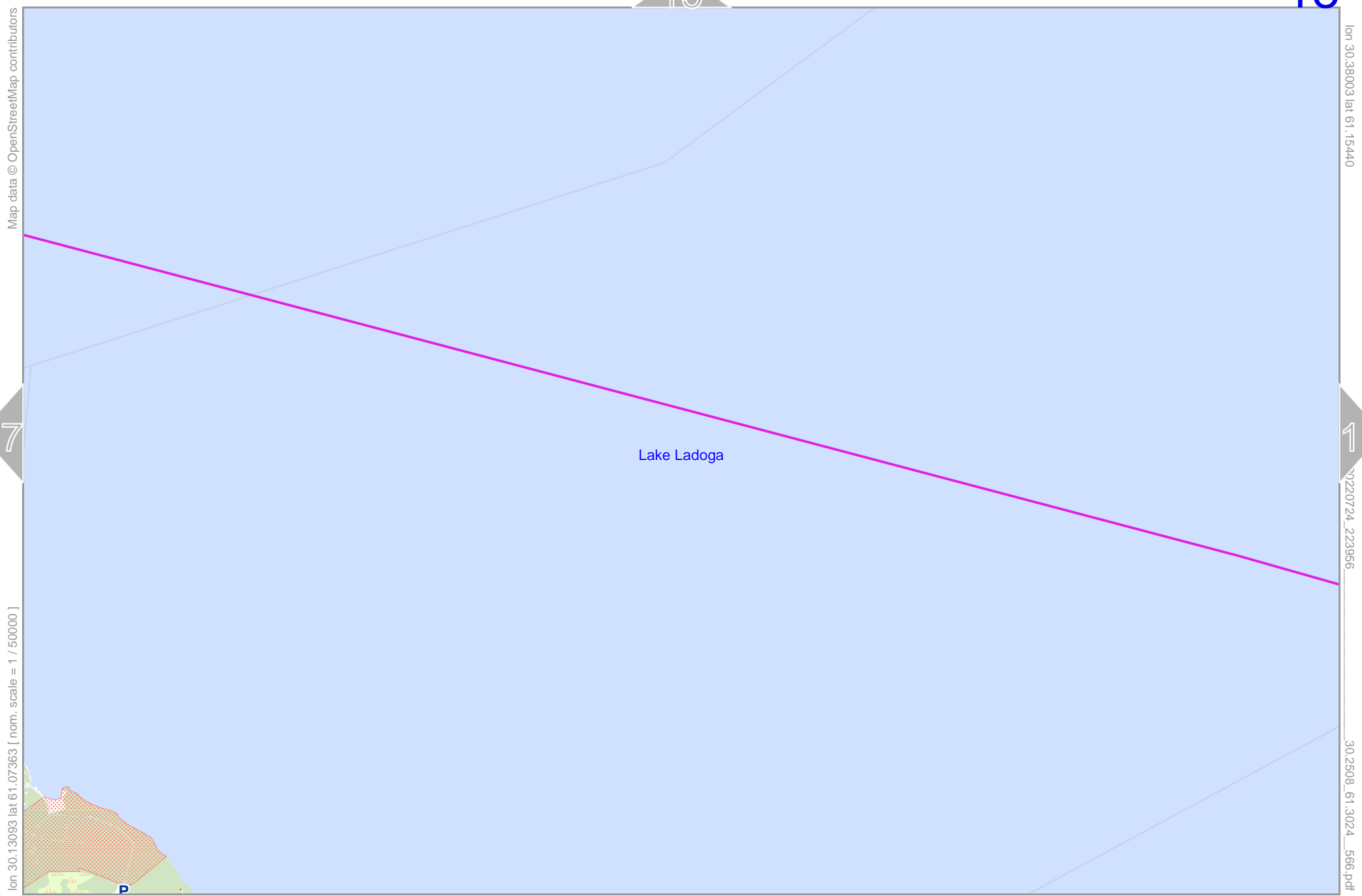
Contour interval = 10m

18

15

19

17



Map data © OpenStreetMap contributors

lon 30.13093 lat 61.07363 [ nom. scale = 1 / 50000 ]

lon 30.38003 lat 61.15440

lon 30.220724 lat 61.223956

lon 30.2508 lat 61.3024

0 1000 m 5000 m

Contour interval = 10m

Map data © OpenStreetMap contributors

lon 30.37070 lat 61.07363 [ nom. scale = 1 / 500000 ]

lon 30.61981 lat 61.15440

pdfmap\_20220724\_223956

30.2508\_61.3024\_566.pdf

Lake Ladoga



Contour interval = 10m