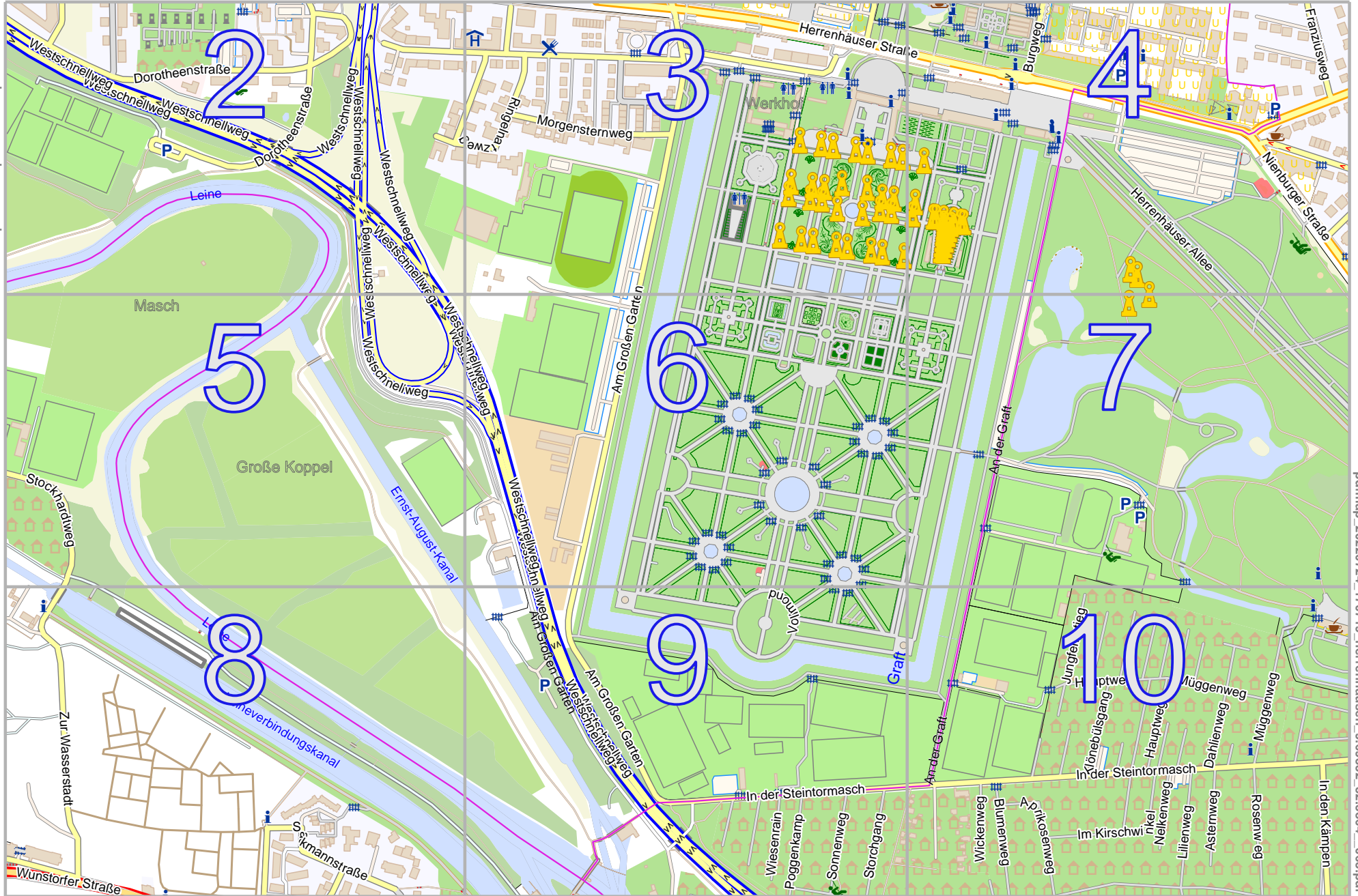


# herrenhausen

lon 9.70785 lat 52.39244

Map data © OpenStreetMap contributors



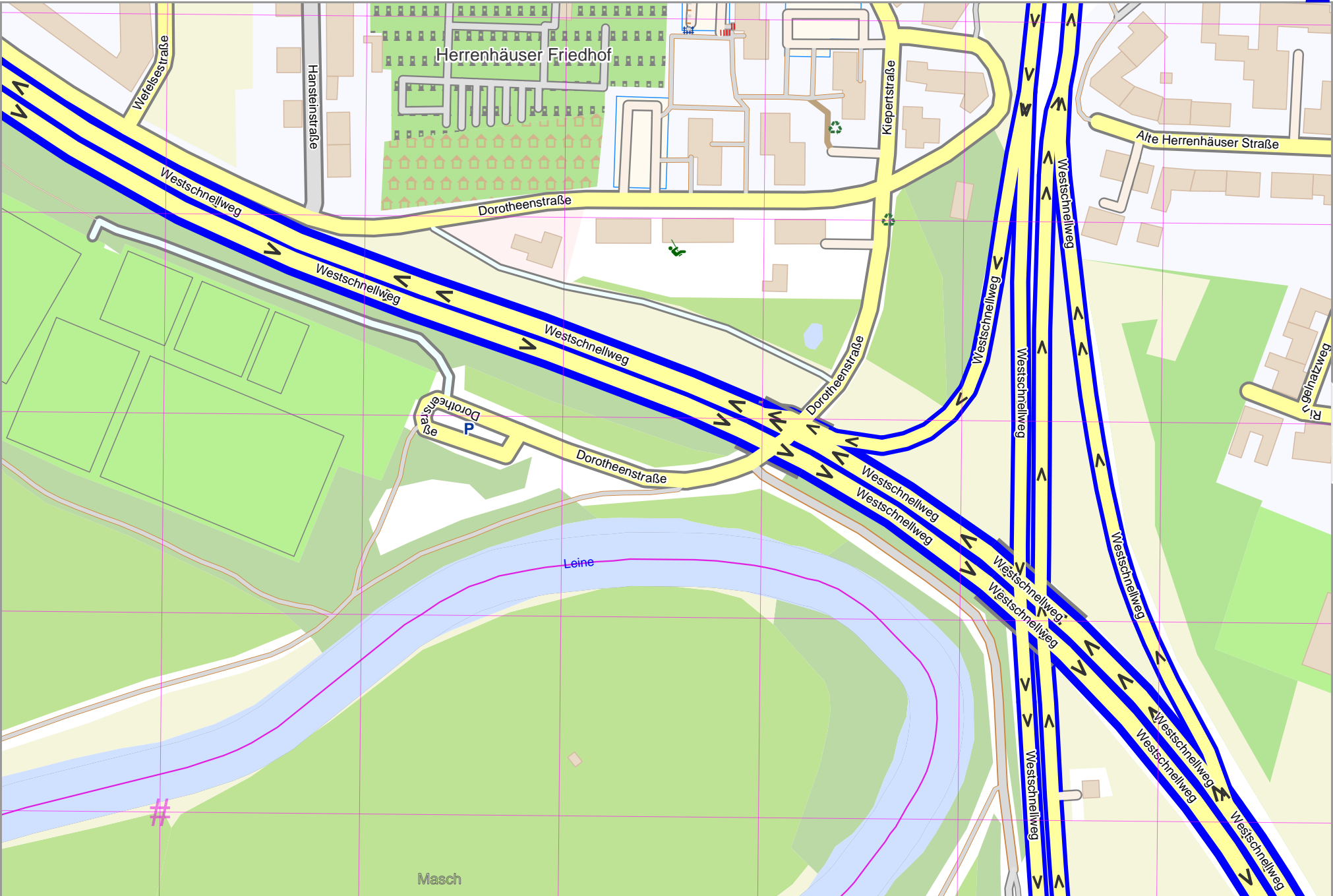
pdfmap\_20220724\_170719\_herrenhausen\_9.69332\_52.3864\_063.pdf

lon 9.67917 lat 52.38076  
[ nom. scale = 1 / 7500 ]

# herrenhausen

Map data © OpenStreetMap contributors

lon 9.67917 lat 52.38840 [ nom. scale = 1 / 2500 ]



lon 9.68898 lat 52.39244

pdfmap\_20220724\_170719\_herrenhausen\_9.69332\_52.3864\_063.pdf

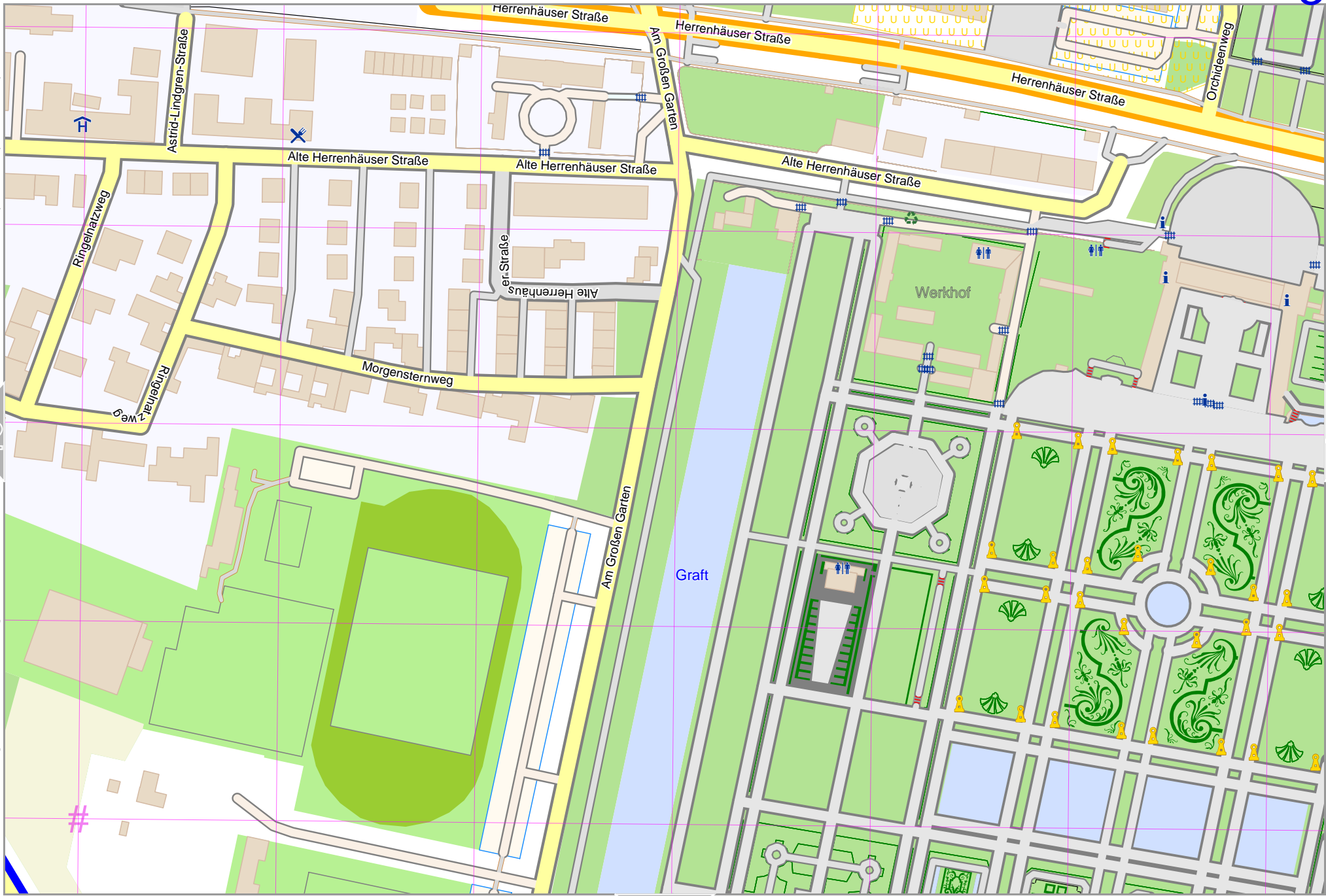
# UTM: 32 U easting 546.30 km northing 5804.50 km  
UTM-Grid-width = 100m



# herrenhausen

Map data © OpenStreetMap contributors

lon 9.69841 lat 52.39244



2

4

lon 9.68861 lat 52.38840 [ nom. scale = 1 / 2500 ]

pdfmap\_20220724\_170719\_herrenhausen\_9.69332\_52.3864\_063.pdf

# UTM: 32 U easting 546.90 km northing 5804.50 km  
UTM-Grid-width = 100m

6

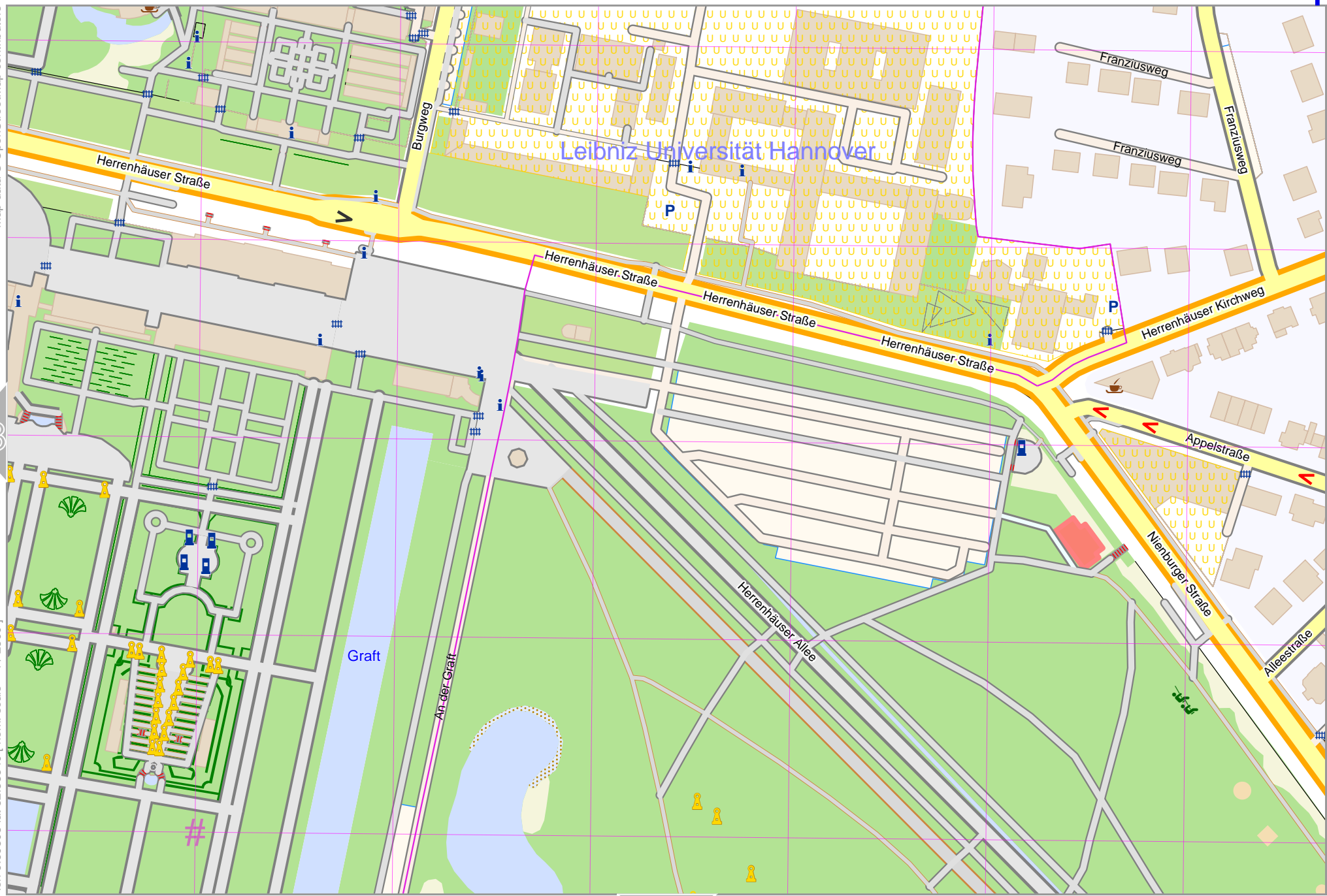
# herrenhausen

Map data © OpenStreetMap contributors

lon 9.70795 lat 52.39244

pdfmap\_20220724\_170719\_herrenhausen\_9.69332\_52.3864\_063.pdf

lon 9.69805 lat 52.38840 [ nom. scale = 1 / 2500 ]



# UTM: 32 U easting 547.60 km northing 5804.50 km  
UTM-Grid-width = 100m



# herrenhausen

2

5

Map data © OpenStreetMap contributors

lon 9.67917 lat 52.38458 [ nom. scale = 1 / 2500 ]



lon 9.68998 lat 52.38962

pdfmap\_20220724\_170719\_herrenhausen\_9.69332\_52.3864\_063.pdf

# UTM: 32 U easting 546.30 km northing 5804.10 km  
UTM-Grid-width = 100m

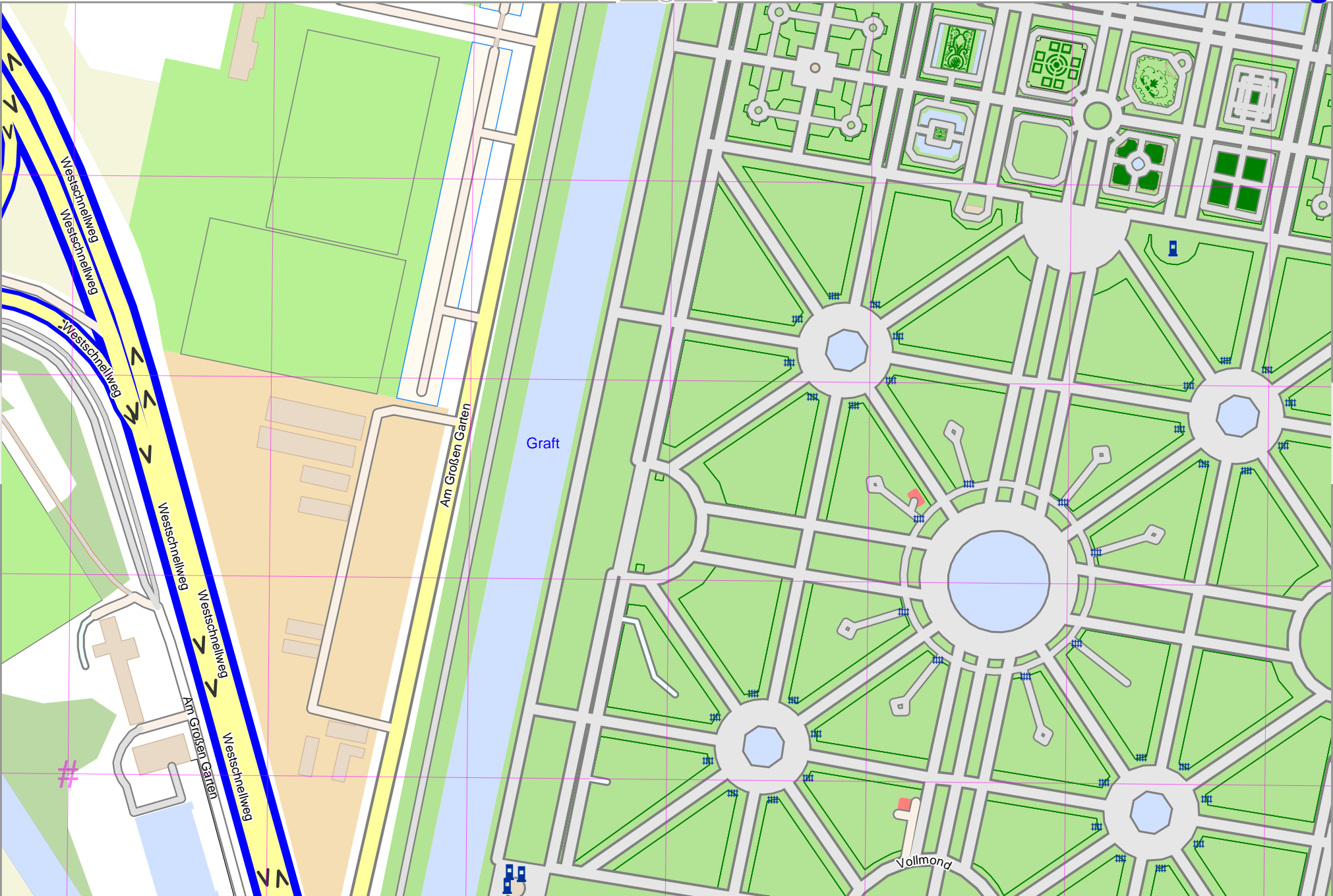




# herrenhausen

Map data © OpenStreetMap contributors

lon 9.68861 lat 52.38458 [ nom. scale = 1 / 2500 ]



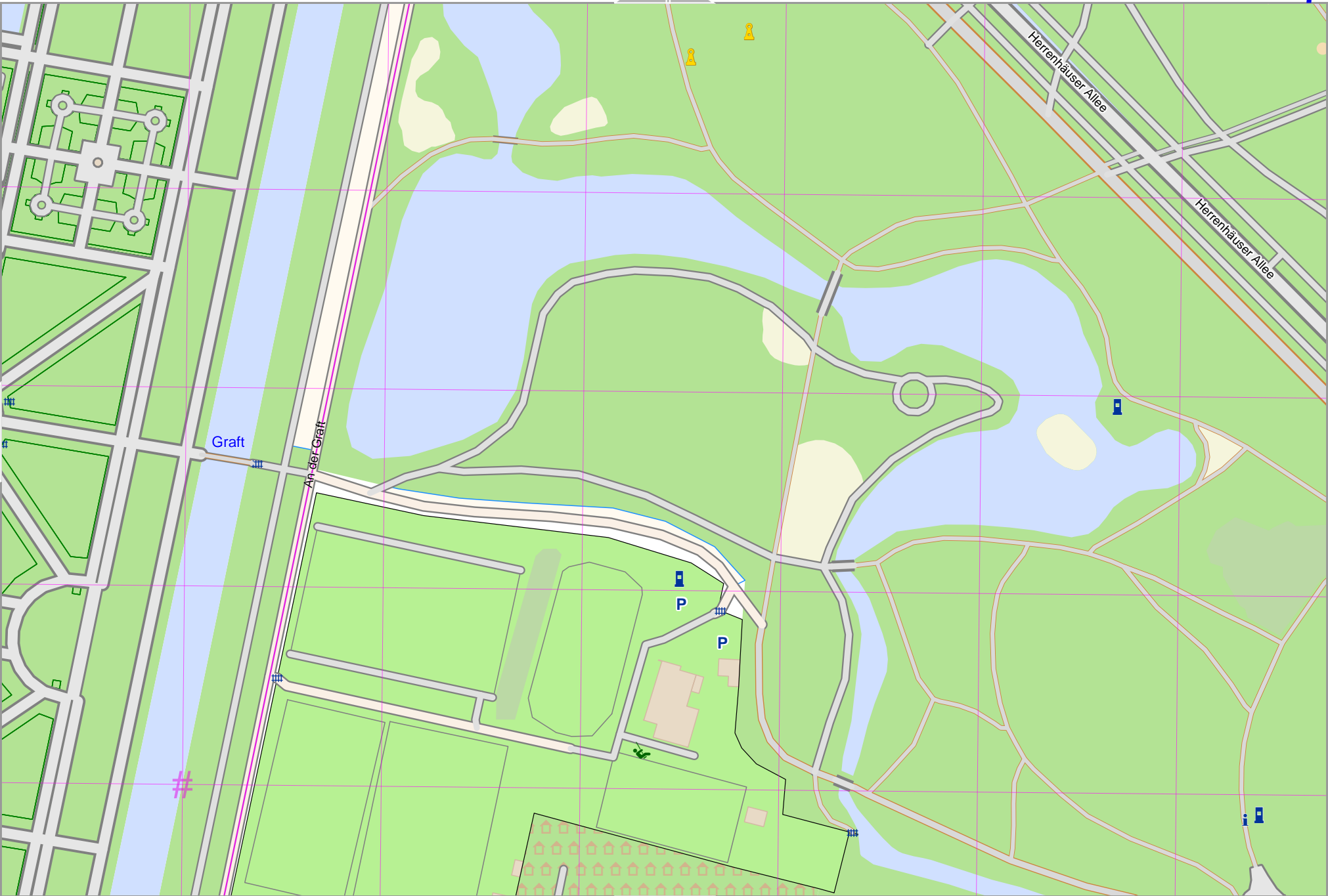
lon 9.69841 lat 52.38862

pdfmap\_20220724\_170719\_herrenhausen\_9.69332\_52.3864\_063.pdf

# UTM: 32 U easting 546.90 km northing 5804.10 km  
UTM-Grid-width = 100m

Map data © OpenStreetMap contributors

lon 9.69805 lat 52.38458 [ nom. scale = 1 / 2500 ]



lon 9.70785 lat 52.38862

pdfmap\_20220724\_170719\_herrenhausen\_9.69332\_52.3864\_063.pdf

# UTM: 32 U easting 547.60 km northing 5804.10 km  
UTM-Grid-width = 100m

10

Map data © OpenStreetMap contributors

lon 9.67917 lat 52.38076 [ nom. scale = 1 / 2500 ]

lon 9.68998 lat 52.38480

pdfmap\_20220724\_170719\_herrenhausen\_9.689332\_52.3864\_063.pdf



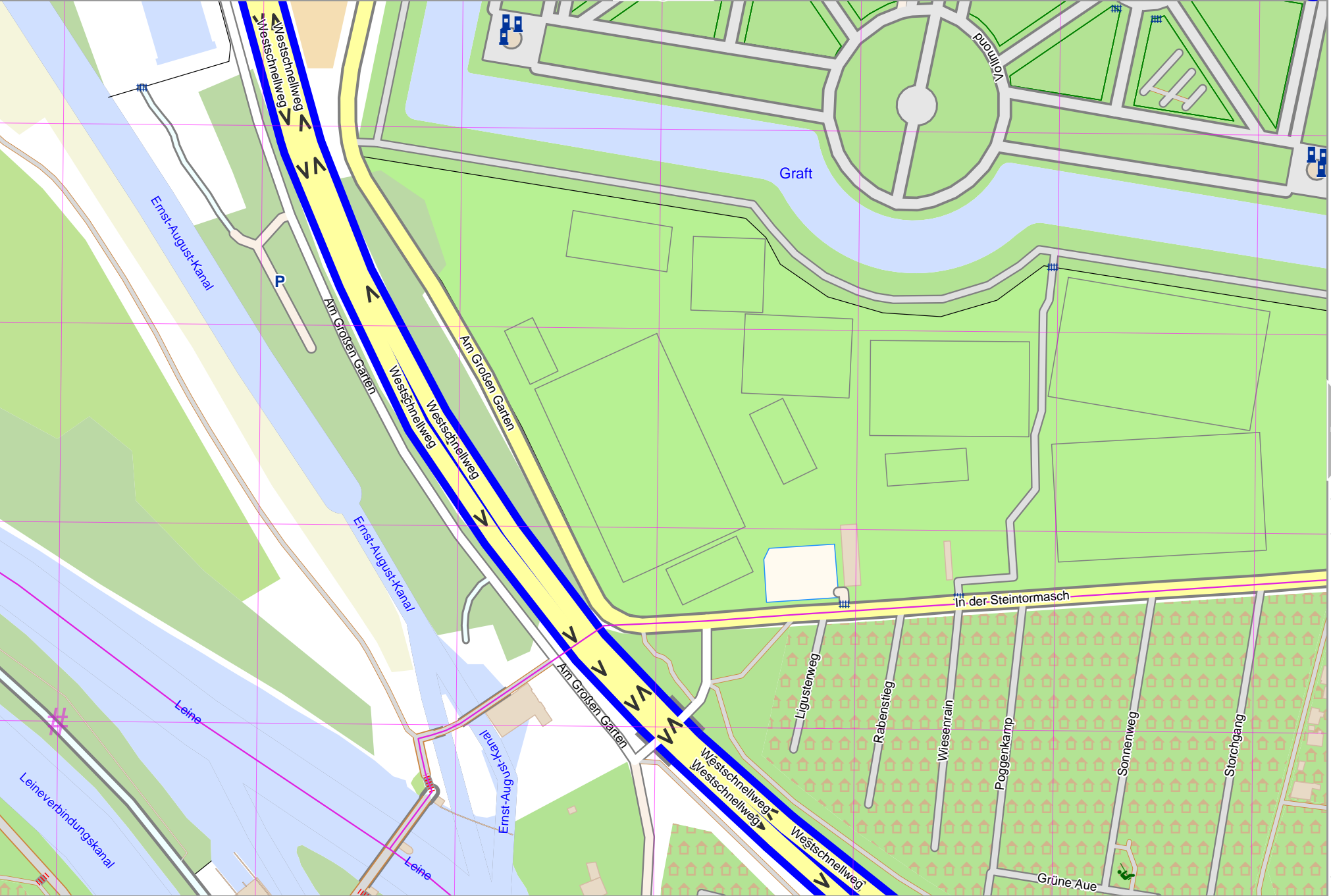
# UTM: 32 U easting 546.30 km northing 5803.70 km  
UTM-Grid-width = 100m



# herrenhausen

Map data © OpenStreetMap contributors

lon 9.68861 lat 52.38076 [ nom. scale = 1 / 2500 ]



# UTM: 32 U easting 546.90 km northing 5803.70 km  
UTM-Grid-width = 100m

lon 9.69841 lat 52.38480

pdfmap\_20220724\_170719\_herrenhausen\_9.69332\_52.3864\_063.pdf



6

9

10

Map data © OpenStreetMap contributors

lon 9.69805 lat 52.38076 [ nom. scale = 1 / 2500 ]



# UTM: 32 U easting 547.60 km northing 5803.70 km  
 UTM-Grid-width = 100m

lon 9.70785 lat 52.38480

pdfmap\_20220724\_170719\_herrenhausen\_9.69332\_52.3864\_063.pdf