

# Bansin

Map data © OpenStreetMap contributors

lon 14.12297 lat 53.97409 [ nom. scale = 1 / 6000 ]



0 100 m 600 m

3

1

lon 14.14738 lat 53.98379

2

pdfmap\_20220724\_170414\_Bansin\_14.1473\_53.9892\_038.pdf

# Bansin

Map data © OpenStreetMap contributors

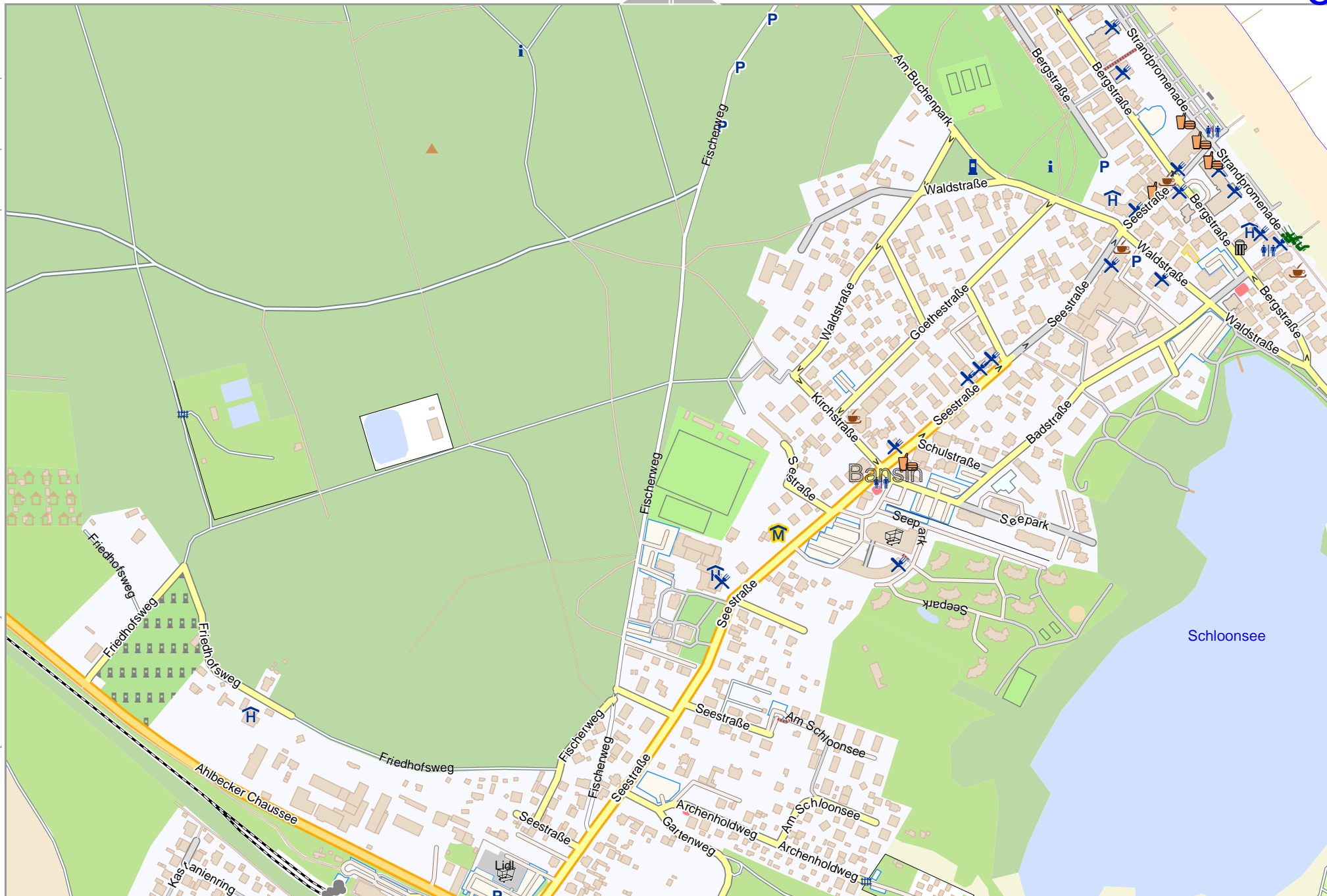
lon 14.17179 lat 53.98379

pdfmap\_20220724\_170414\_Bansin\_14.1473\_53.9692\_038.pdf

lon 14.14738 lat 53.97409 [ nom. scale = 1 / 6000 ]



0 100 m 600 m



# Bansin

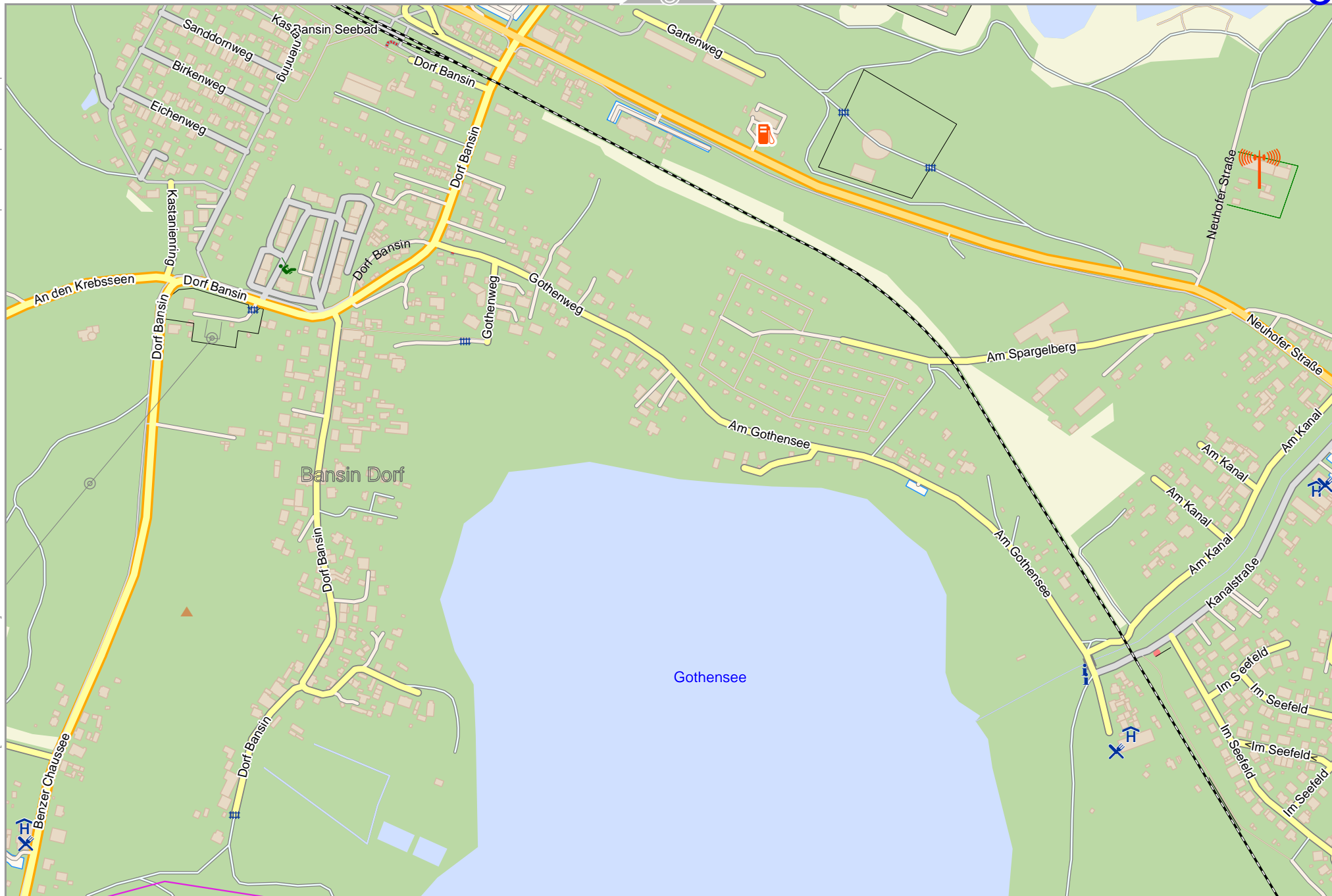
Map data © OpenStreetMap contributors

lon 14.14738 lat 53.96439 [ nom. scale = 1 / 6000 ]

lon 14.17179 lat 53.97409

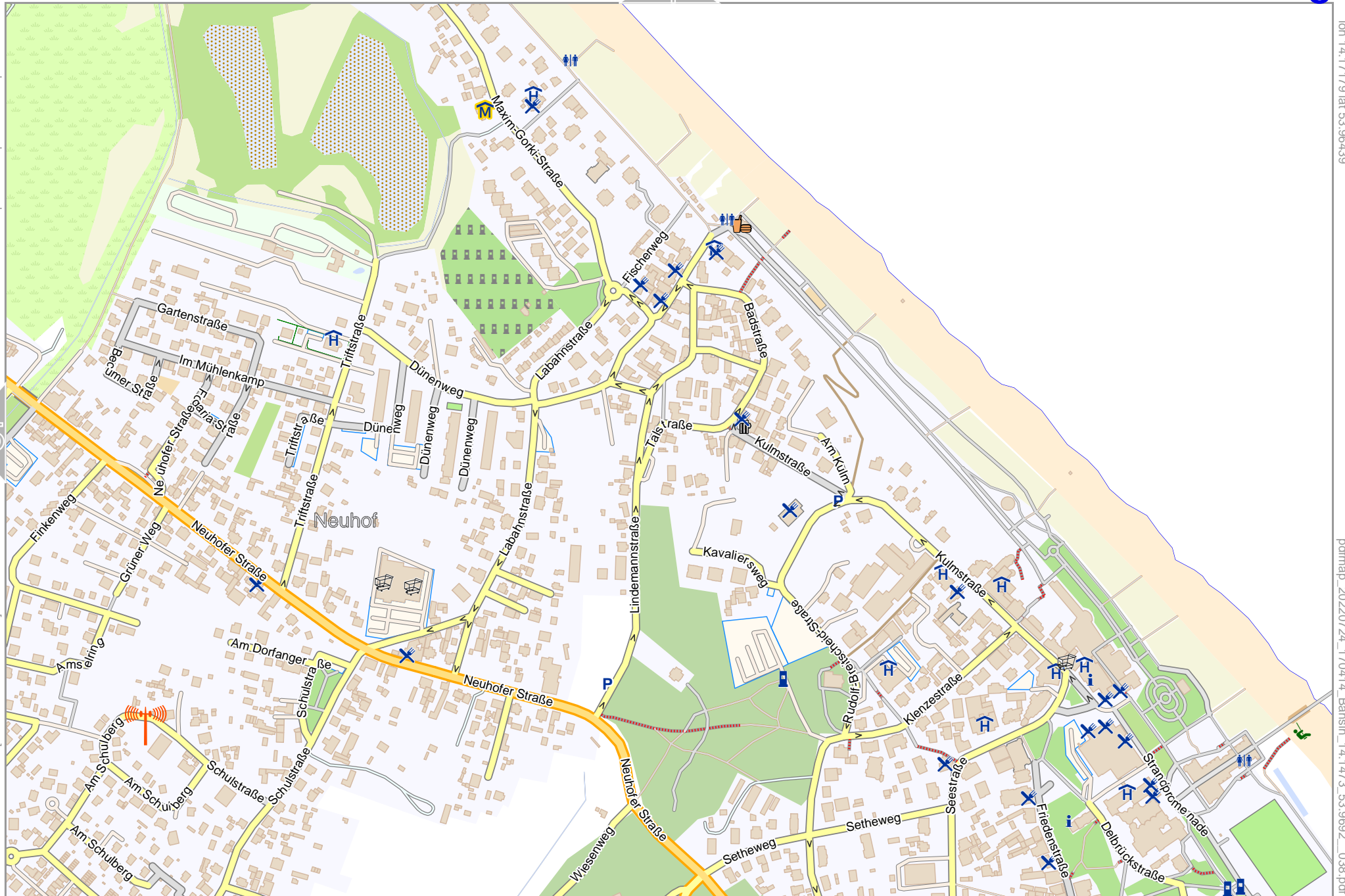
pdfmap\_20220724\_170414\_Bansin\_14.1473\_53.9692\_038.pdf





Map data © OpenStreetMap contributors

lon 14.14738 lat 53.95468 [ nom. scale = 1 / 6000 ]



lon 14.17179 lat 53.96439

pdfmap\_20220724\_170414\_Bansin\_14.1473\_53.9692\_038.pdf

0 100 m 600 m