

Map data © OpenStreetMap contributors

lon 14.34682 lat 46.35053 [ nom. scale = 1 / 2500 ]

lon 14.35549 lat 46.35458

pdfmap\_20220724\_083848\_14.3814\_46.3383\_222.pdf

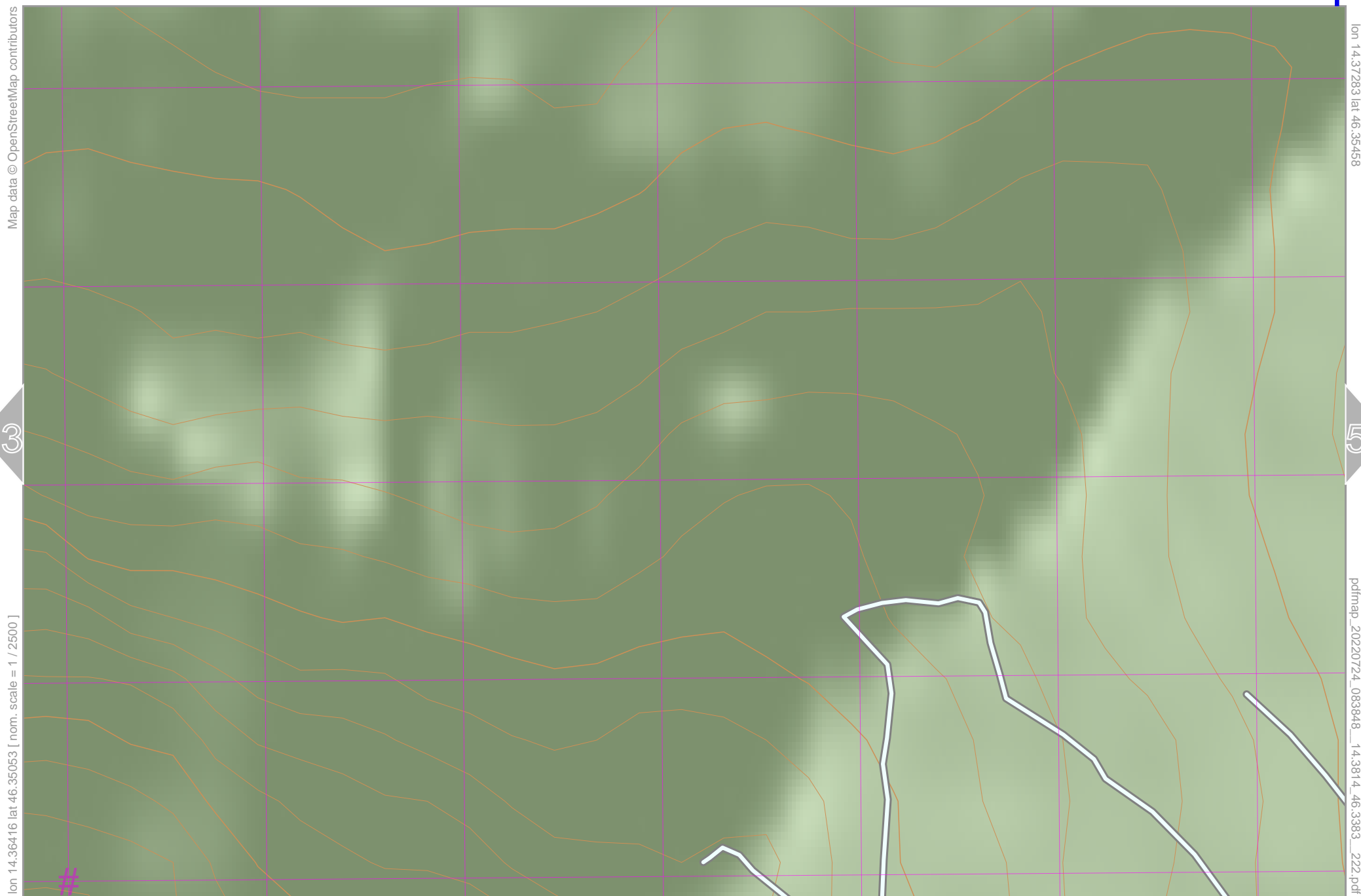
# UTM: 33 T easting 449.80 km northing 5133.30 km  
UTM-Grid-width = 100m  
Contour interval = 20m

10





# UTM: 33 T easting 450.50 km northing 5133.20 km  
UTM-Grid-width = 100m  
Contour interval = 20m



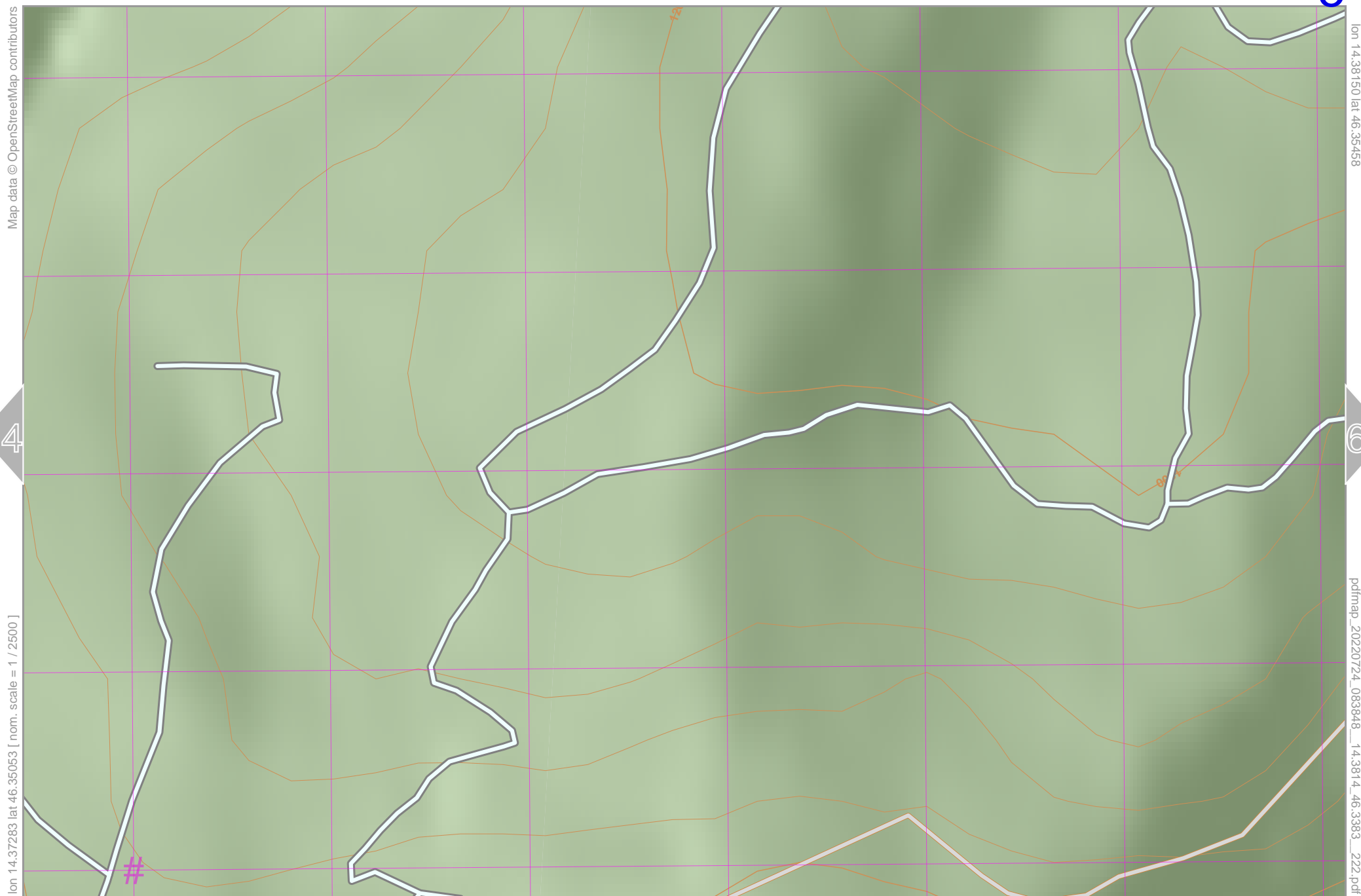
Map data © OpenStreetMap contributors

lon 14.36416 lat 46.35053 [ nom. scale = 1 / 2500 ]

lon 14.37283 lat 46.35458

pdfmap\_20220724\_083848\_14.3814\_46.3383\_222.pdf

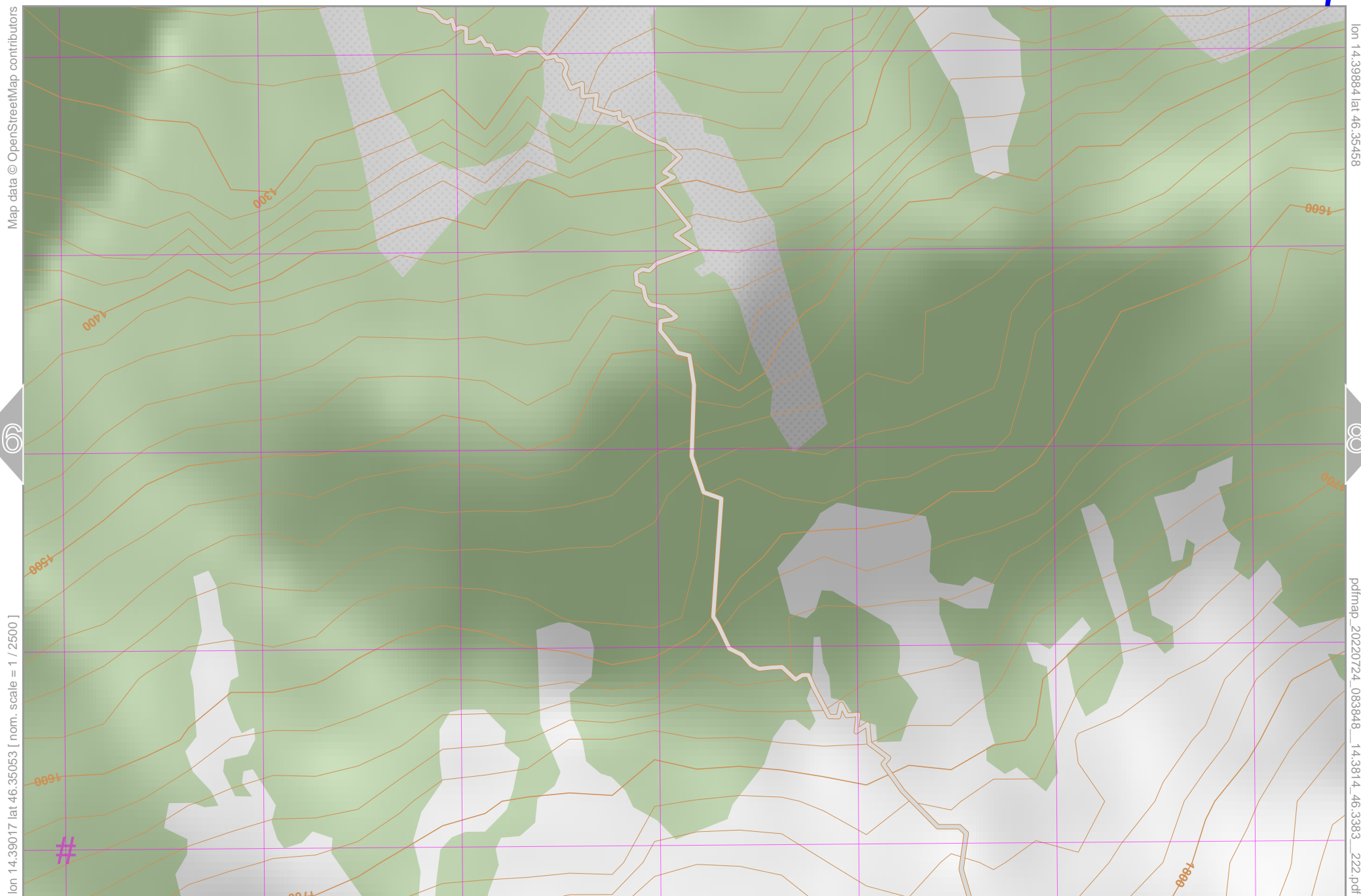
# UTM: 33 T easting 451.10 km northing 5133.20 km  
UTM-Grid-width = 100m  
Contour interval = 20m



# UTM: 33 T easting 452.50 km northing 5133.20 km

UTM-Grid-width = 100m  
Contour interval = 20m





# UTM: 33 T easting 453.10 km northing 5133.20 km  
UTM-Grid-width = 100m  
Contour interval = 20m

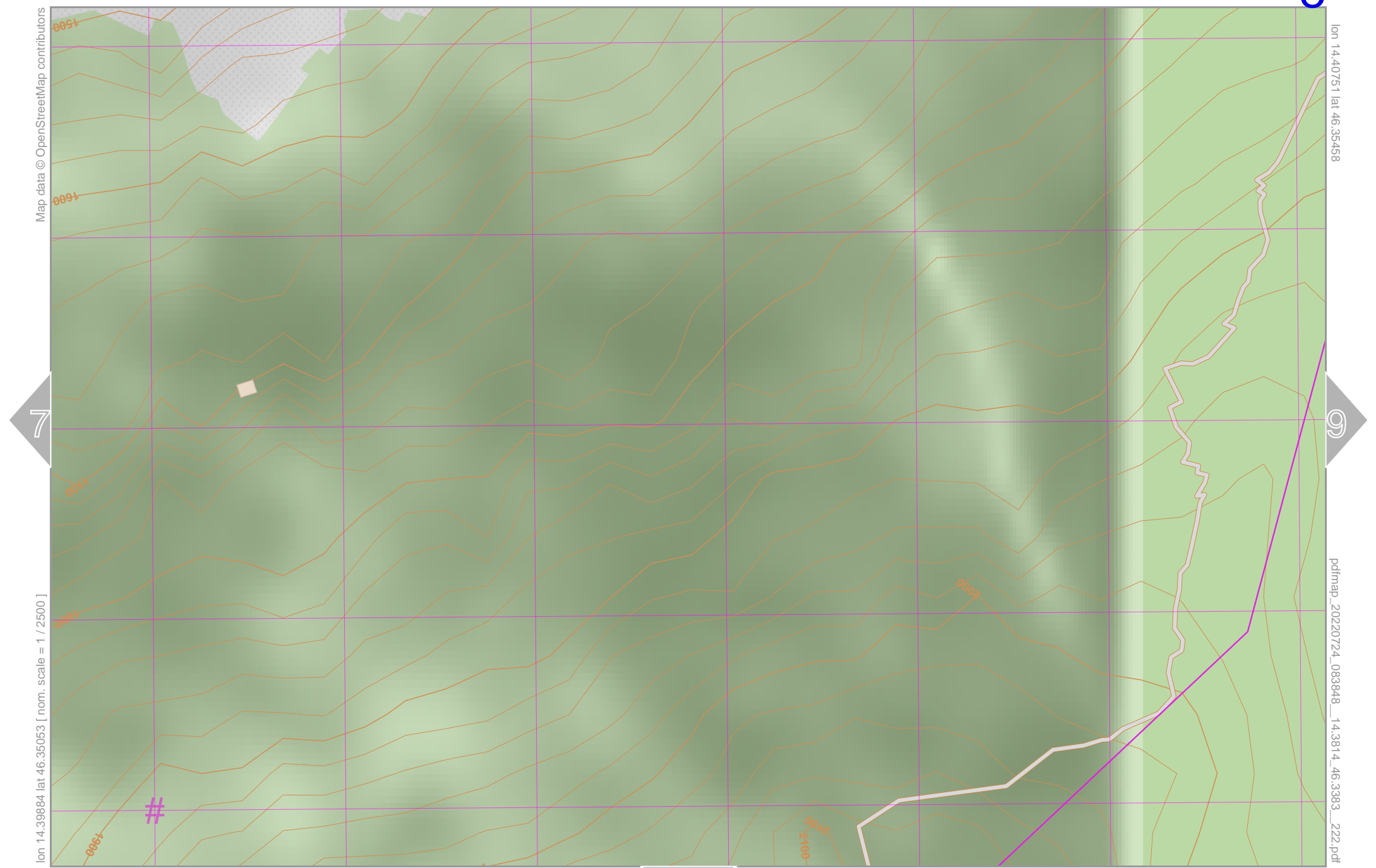
lon 14.40751 lat 46.35458

pdfmap\_20220724\_083848\_14.3814\_46.3383\_222.pdf

Map data © OpenStreetMap contributors

lon 14.39884 lat 46.35053 [ nom. scale = 1 / 2500 ]

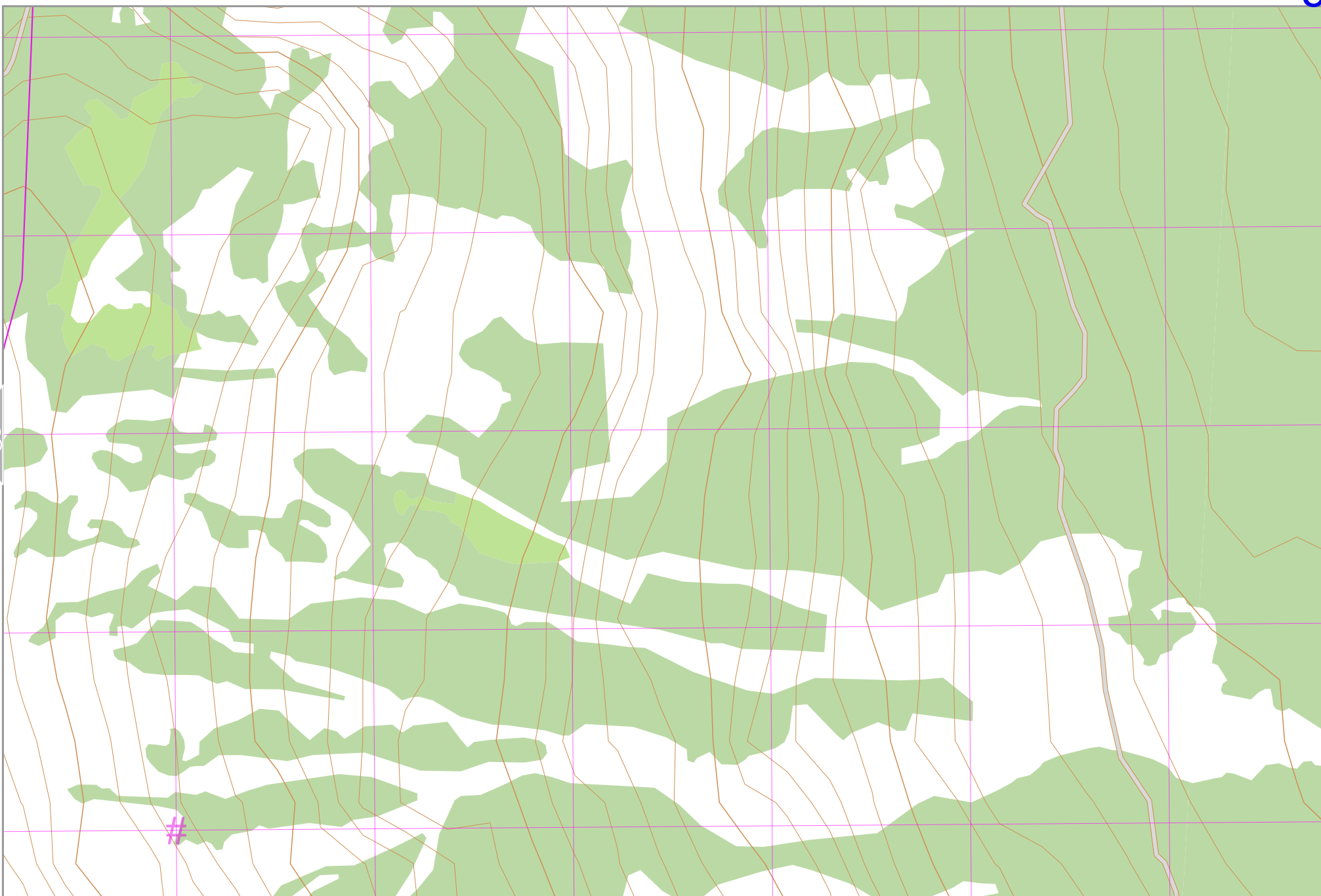
# UTM: 33 T easting 453.80 km northing 5133.20 km  
UTM-Grid-width = 100m  
Contour interval = 20m





Map data © OpenStreetMap contributors

lon 14.40751 lat 46.35053 [ nom. scale = 1 / 2500 ]



# UTM: 33 T easting 454.50 km northing 5133.20 km

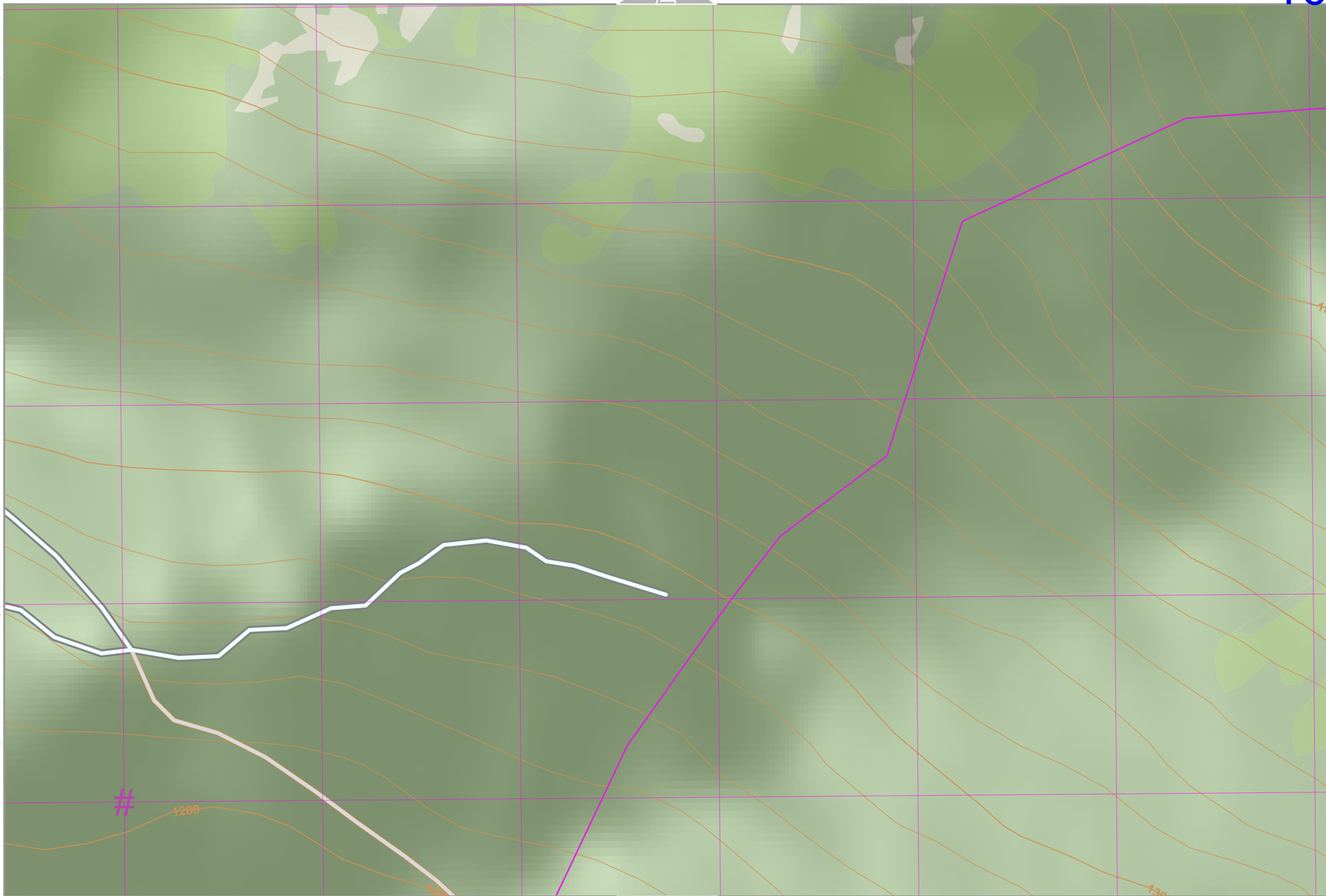
UTM-Grid-width = 100m  
Contour interval = 20m

lon 14.35549 lat 46.35053

pdfmap\_20220724\_083848\_14.3814\_46.3383\_222.pdf

Map data © OpenStreetMap contributors

lon 14.34682 lat 46.34649 [ nom. scale = 1 / 2500 ]



# UTM: 33 T easting 449.80 km northing 5132.80 km  
UTM-Grid-width = 100m  
Contour interval = 20m

Map data © OpenStreetMap contributors

lon 14.35549 lat 46.34649 [ nom. scale = 1 / 2500 ]

lon 14.36416 lat 46.35053

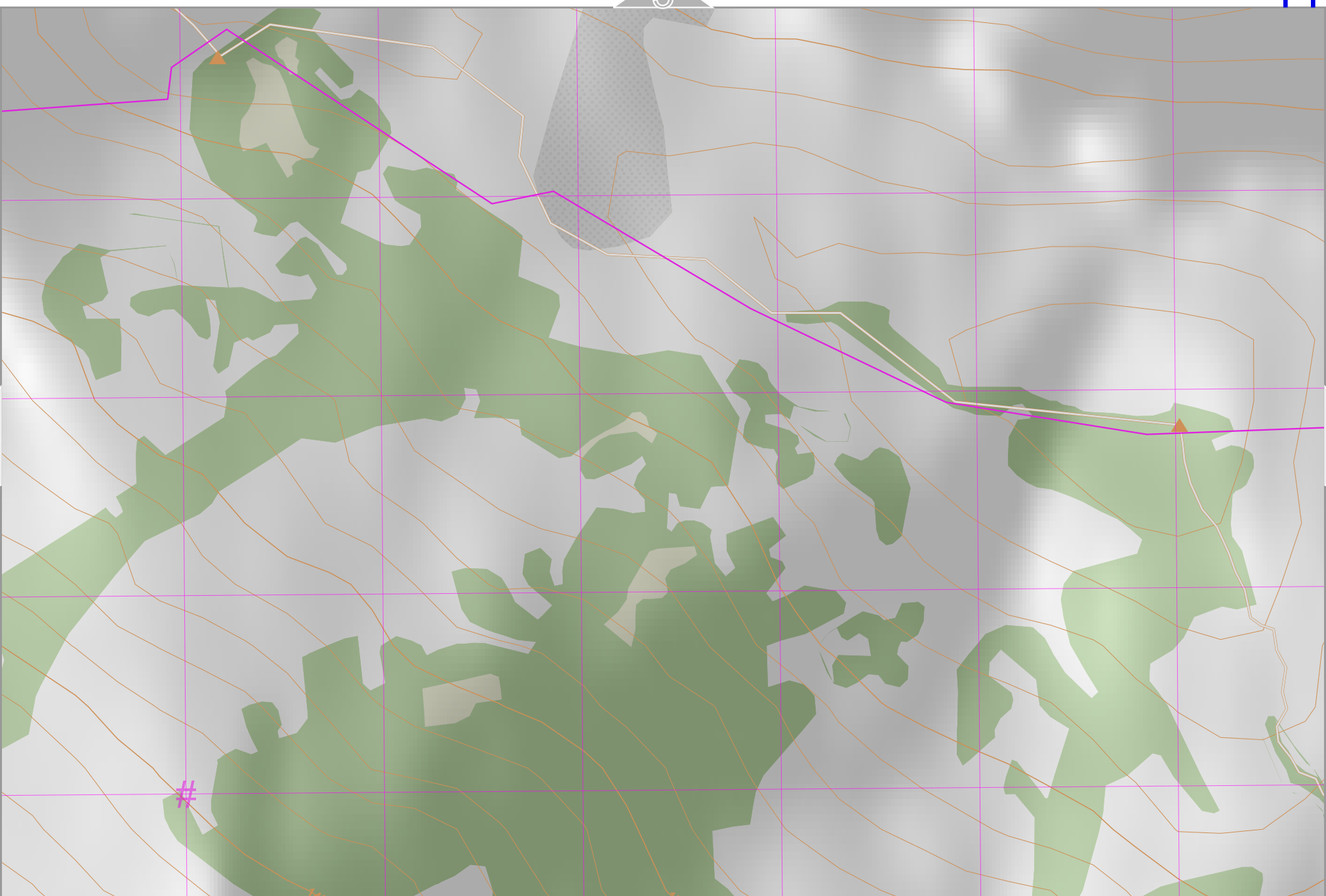
pdfmap\_20220724\_083848\_14.3814\_46.3383\_222.pdf

10

12

3

19



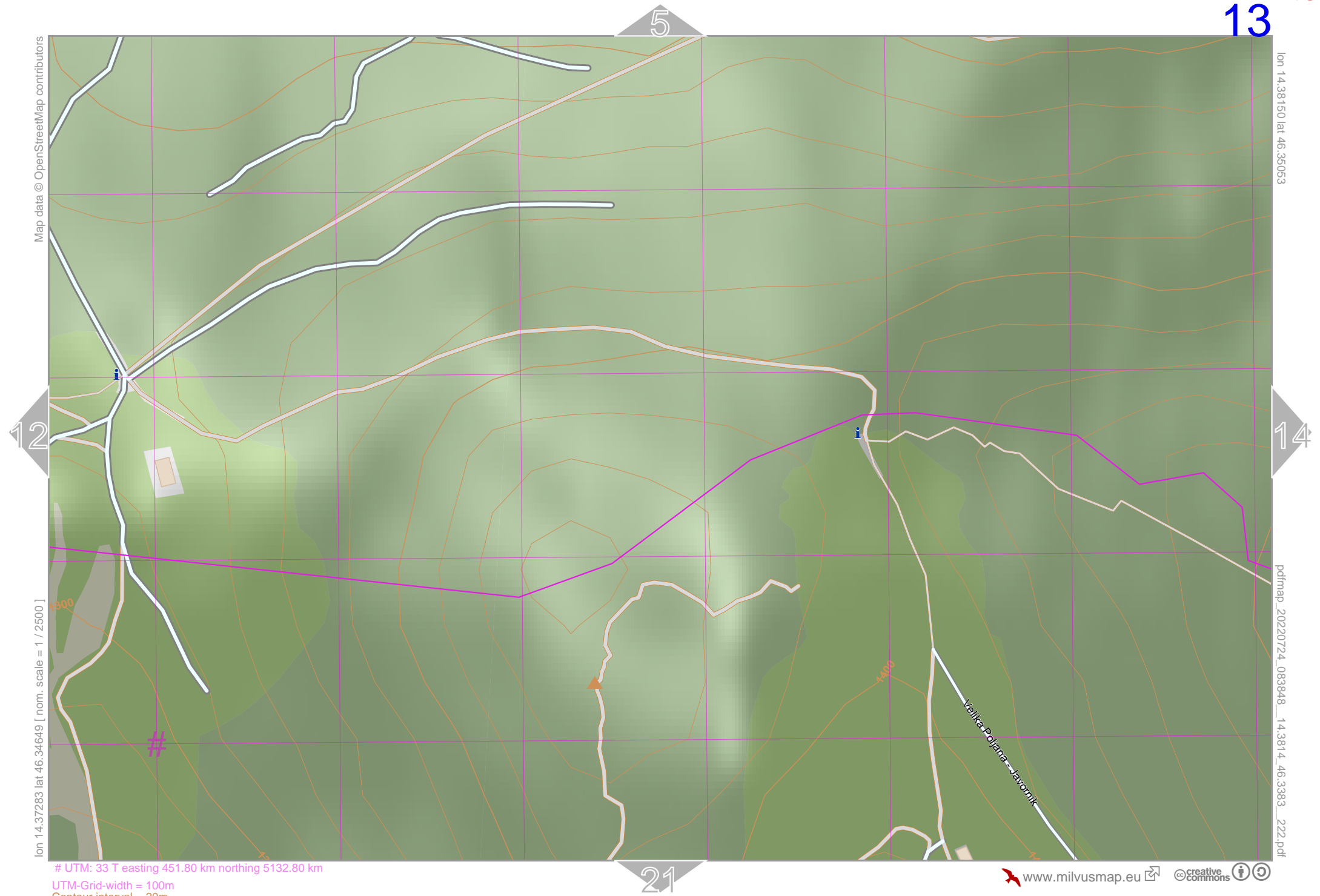
# UTM: 33 T easting 450.50 km northing 5132.80 km  
UTM-Grid-width = 100m  
Contour interval = 20m

#

Planina Mala Poljana

# UTM: 33 T easting 451.10 km northing 5132.80 km  
UTM-Grid-width = 100m  
Contour interval = 20m



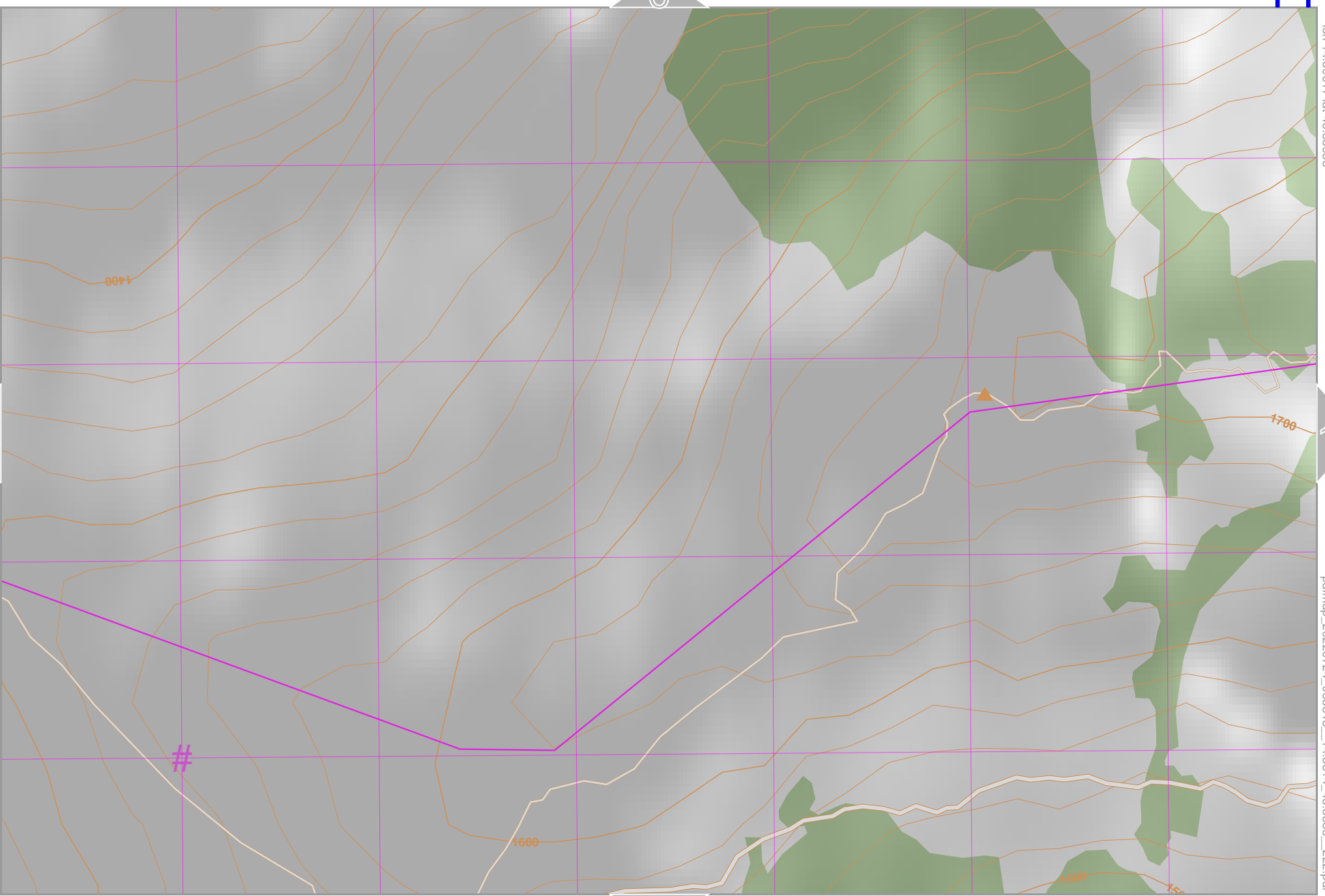


Map data © OpenStreetMap contributors

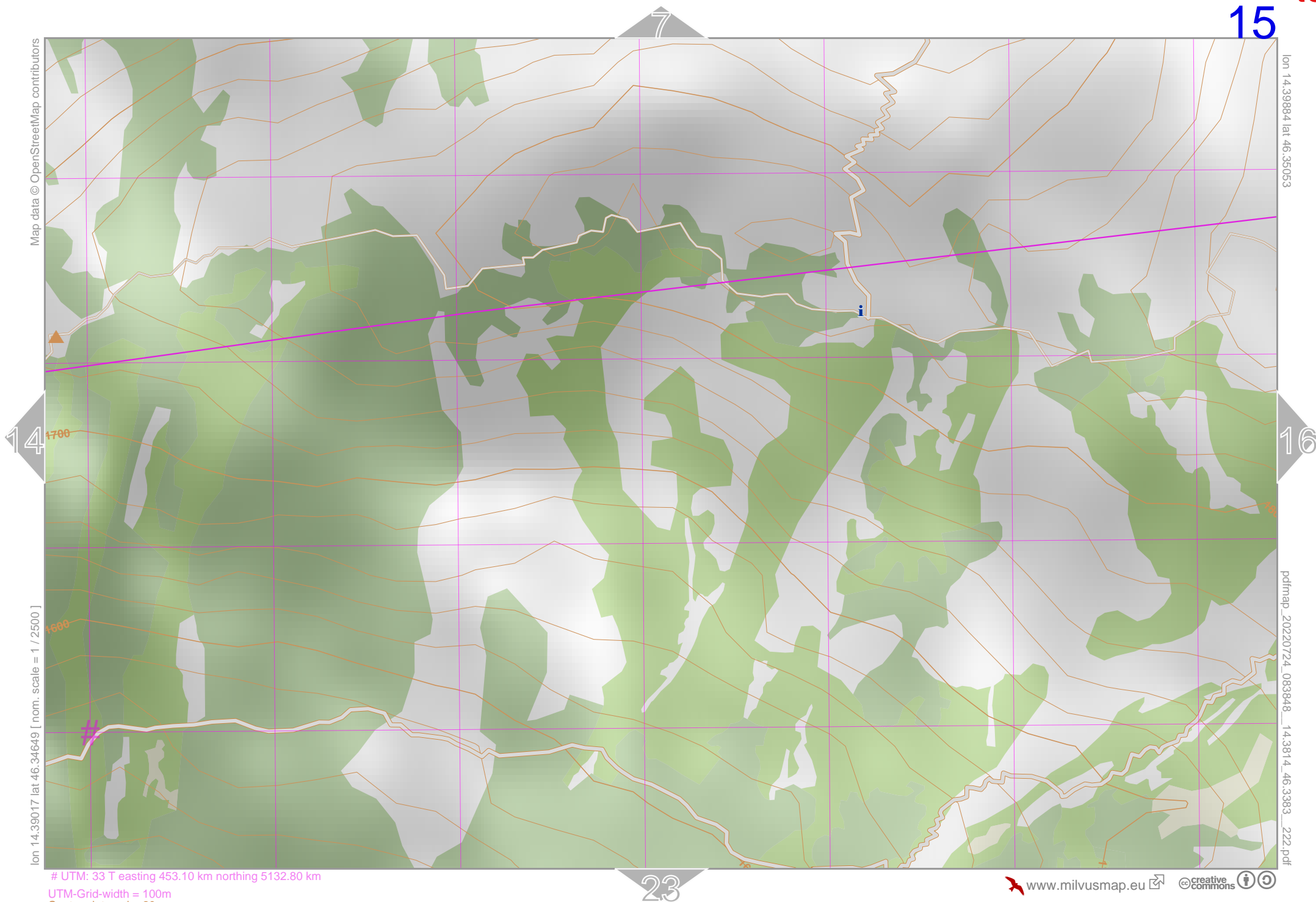
lon 14.38150 lat 46.34649 [ nom. scale = 1 / 2500 ]

lon 14.39017 lat 46.35053

pdfmap\_20220724\_083848\_14.3814\_46.3383\_222.pdf



# UTM: 33 T easting 452.50 km northing 5132.80 km  
UTM-Grid-width = 100m  
Contour interval = 20m



# UTM: 33 T easting 453.10 km northing 5132.80 km

UTM-Grid-width = 100m  
Contour interval = 20m



# UTM: 33 T easting 453.80 km northing 5132.80 km

UTM-Grid-width = 100m  
Contour interval = 20m

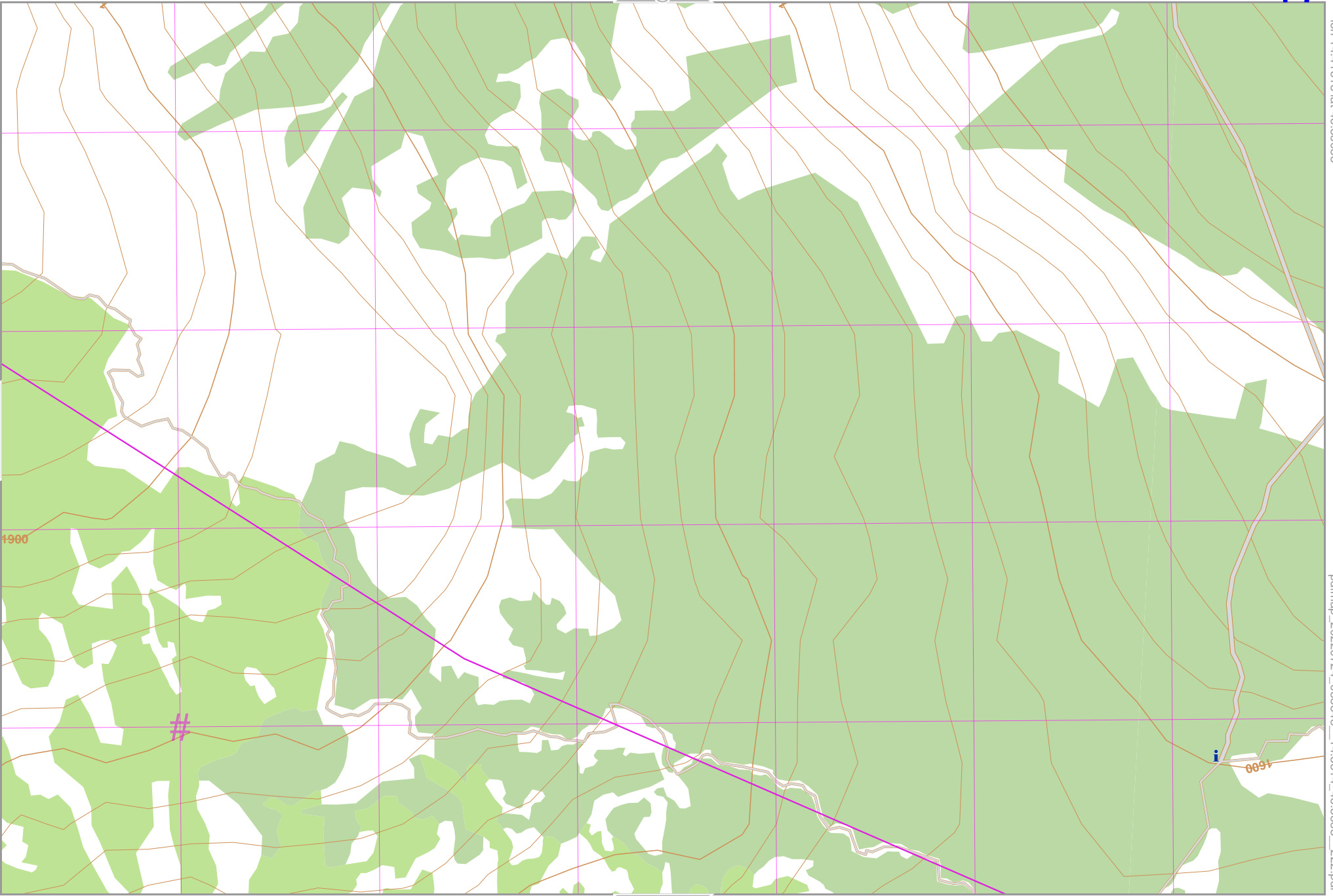


Map data © OpenStreetMap contributors

lon 14.40751 lat 46.34649 [ nom. scale = 1 / 2500 ]

lon 14.41618 lat 46.35053

pdfmap\_20220724\_083848\_14.3814\_46.3383\_222.pdf



# UTM: 33 T easting 454.50 km northing 5132.80 km  
UTM-Grid-width = 100m  
Contour interval = 20m

Map data © OpenStreetMap contributors

lon 14.34682 lat 46.34244 [ nom. scale = 1 / 2500 ]

lon 14.35549 lat 46.34649

pdfmap\_20220724\_083848\_14.3814\_46.3383\_222.pdf

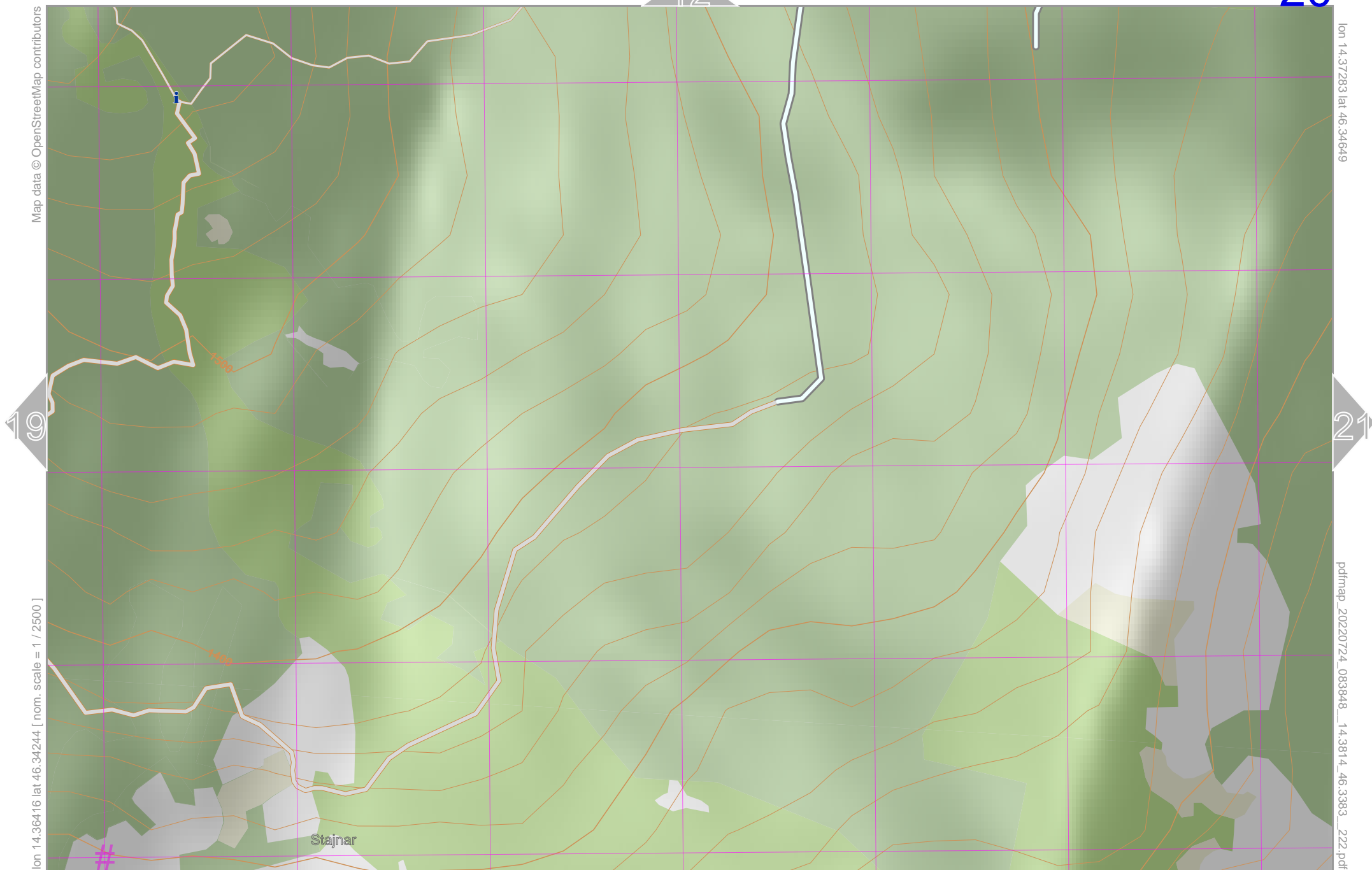


# UTM: 33 T easting 449.80 km northing 5132.40 km  
UTM-Grid-width = 100m  
Contour interval = 20m



# UTM: 33 T easting 450.50 km northing 5132.30 km  
UTM-Grid-width = 100m  
Contour interval = 20m

# UTM: 33 T easting 451.10 km northing 5132.30 km

UTM-Grid-width = 100m  
Contour interval = 20m

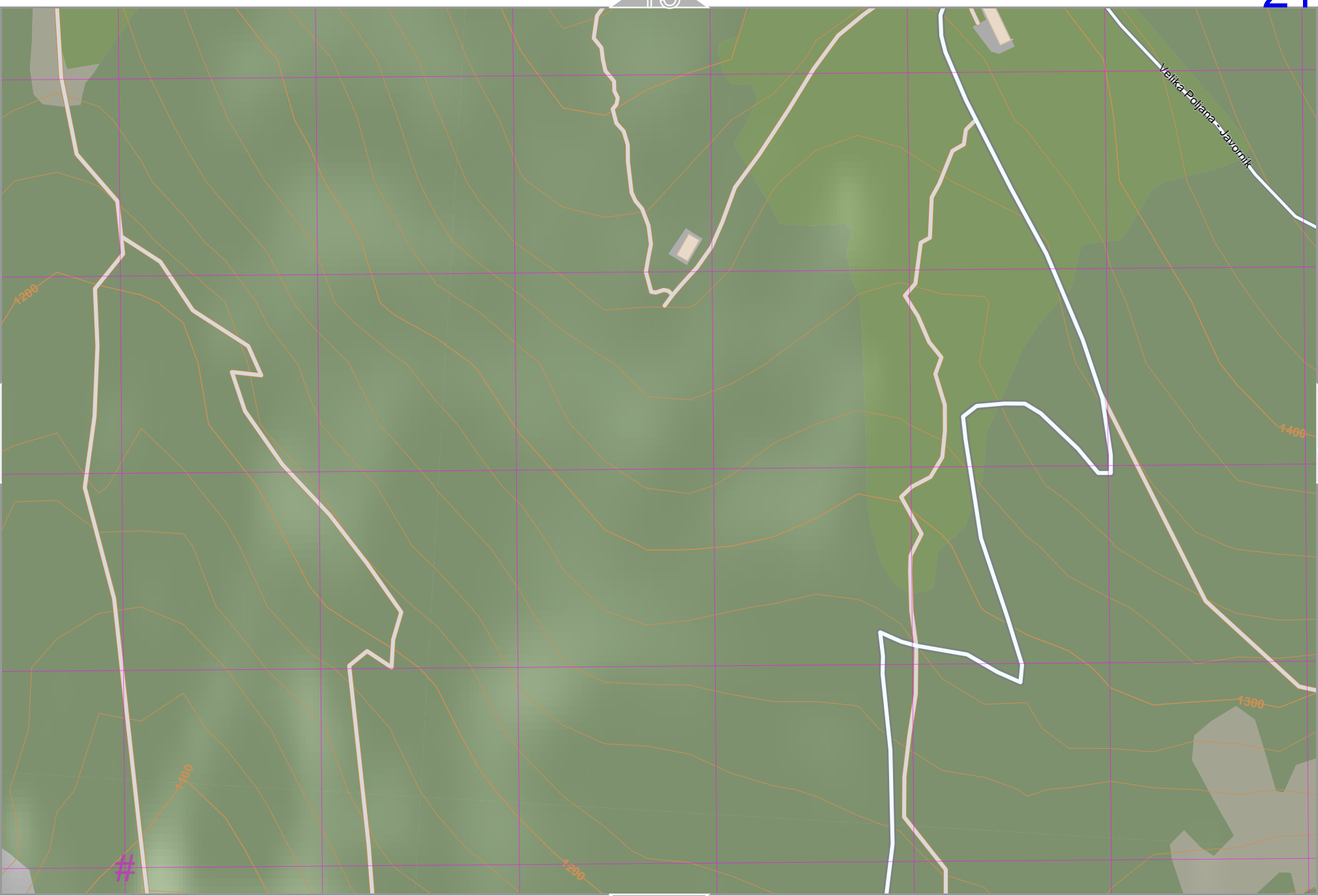


lon 14.38150 lat 46.34649

pdfmap\_20220724\_083848\_14.3814\_46.3383\_222.pdf

Map data © OpenStreetMap contributors

lon 14.37283 lat 46.34244 [ nom. scale = 1 / 2500 ]



# UTM: 33 T easting 451.80 km northing 5132.30 km  
UTM-Grid-width = 100m  
Contour interval = 20m

lon 14.39017 lat 46.34649

Map data © OpenStreetMap contributors

lon 14.38150 lat 46.34244 [ nom. scale = 1 / 2500 ]

pdfmap\_20220724\_083848\_14.3814\_46.3383\_222.pdf

Velká Polana Javorník

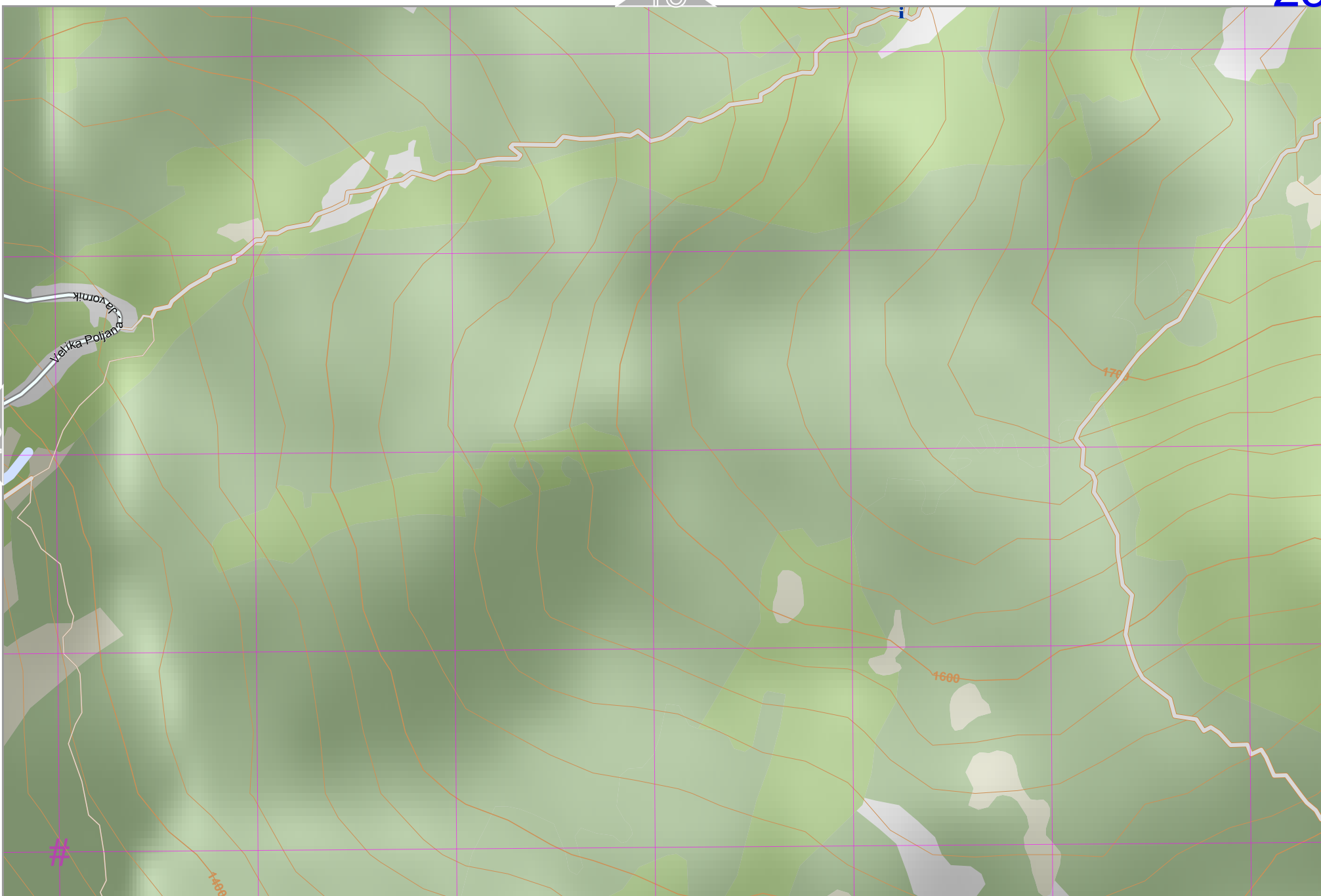
Planina Javorník 1400

1400

1400

1400

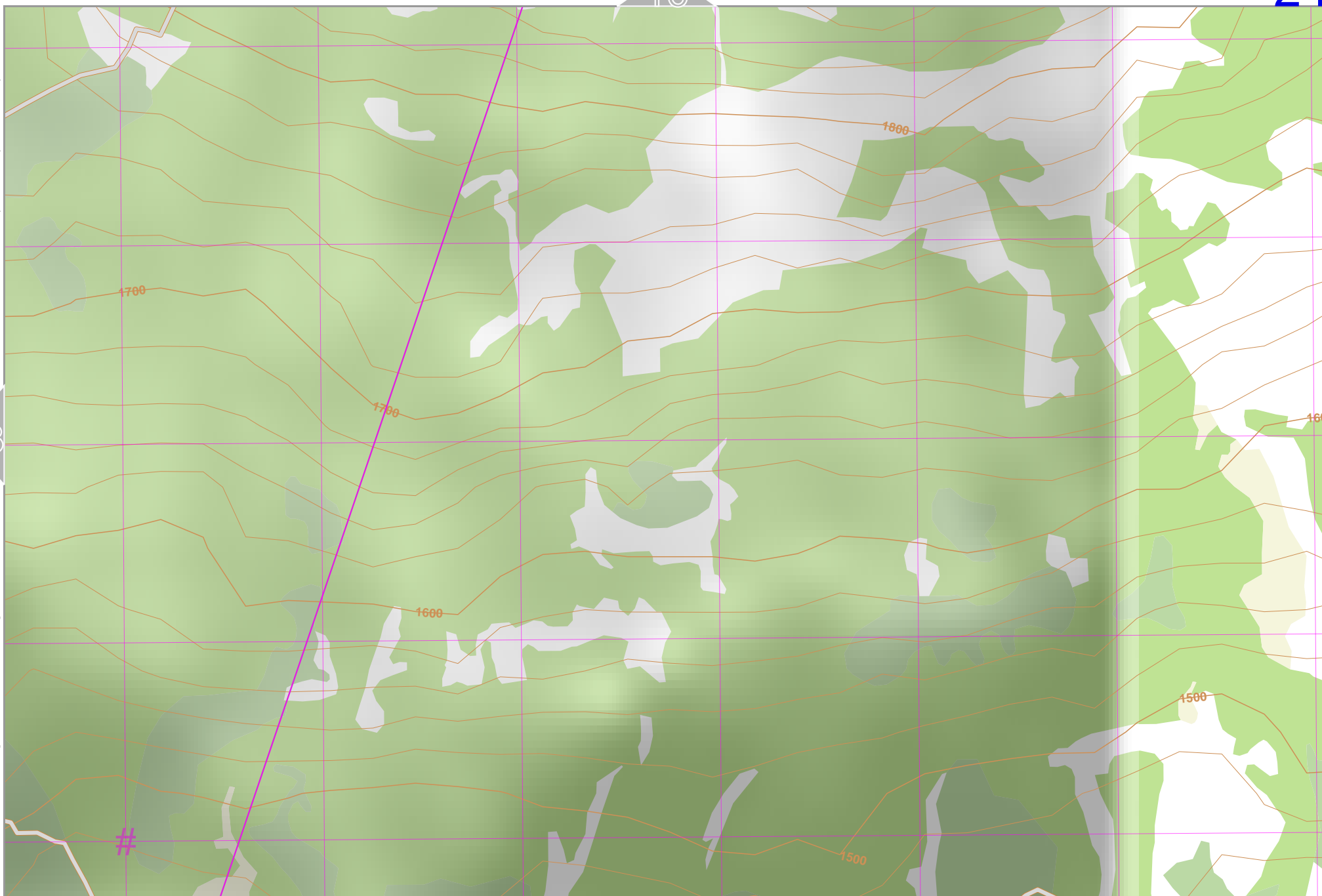
# UTM: 33 T easting 452.50 km northing 5132.30 km  
UTM-Grid-width = 100m  
Contour interval = 20m



# UTM: 33 T easting 453.10 km northing 5132.30 km

UTM-Grid-width = 100m

Contour interval = 20m



# UTM: 33 T easting 453.80 km northing 5132.30 km

UTM-Grid-width = 100m  
Contour interval = 20m

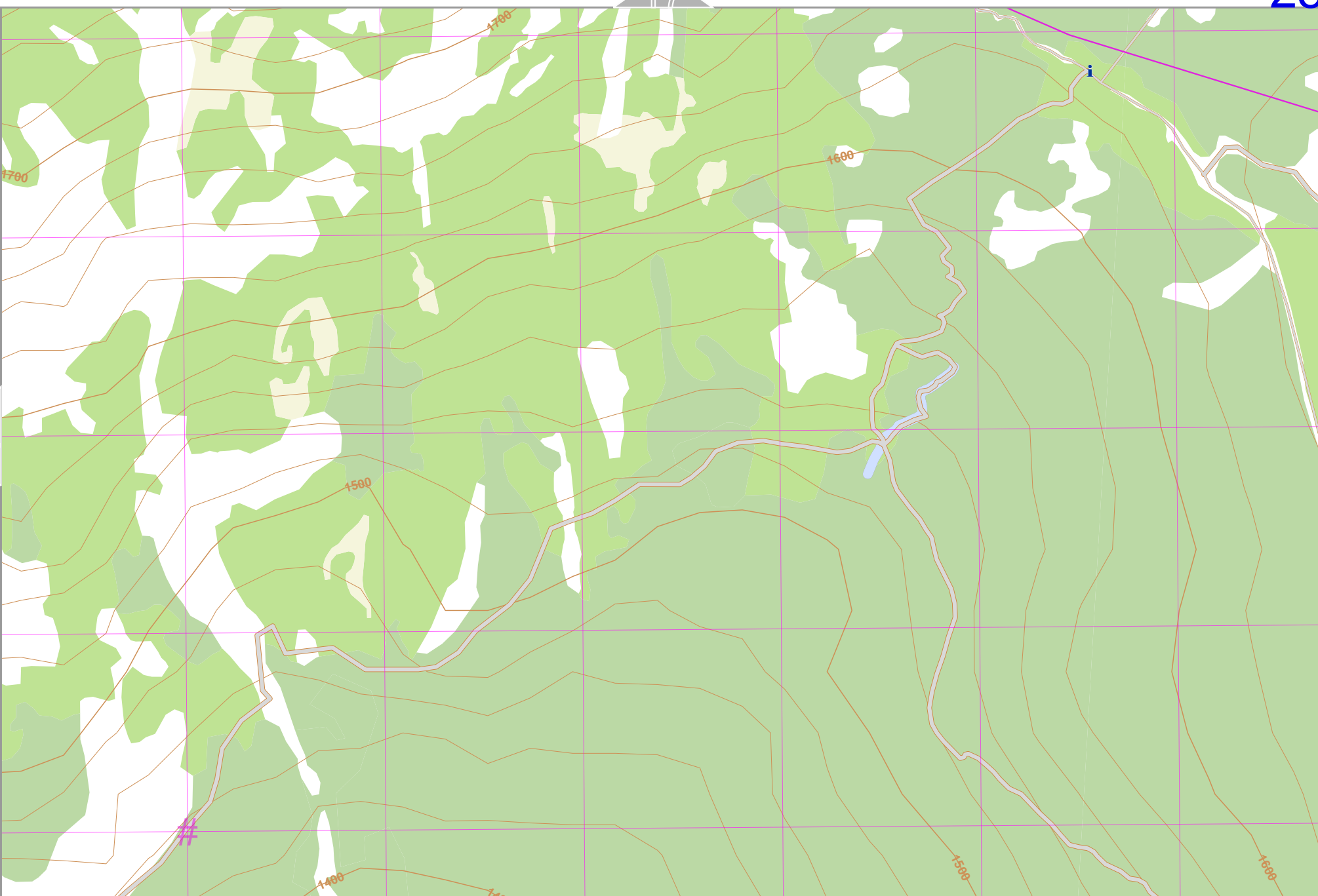


Map data © OpenStreetMap contributors

lon 14.40751 lat 46.34244 [ nom. scale = 1 / 2500 ]

lon 14.41618 lat 46.34649

pdfmap\_20220724\_083848\_14.3814\_46.3383\_222.pdf



# UTM: 33 T easting 454.50 km northing 5132.30 km  
UTM-Grid-width = 100m  
Contour interval = 20m

# UTM: 33 T easting 449.80 km northing 5131.90 km

UTM-Grid-width = 100m

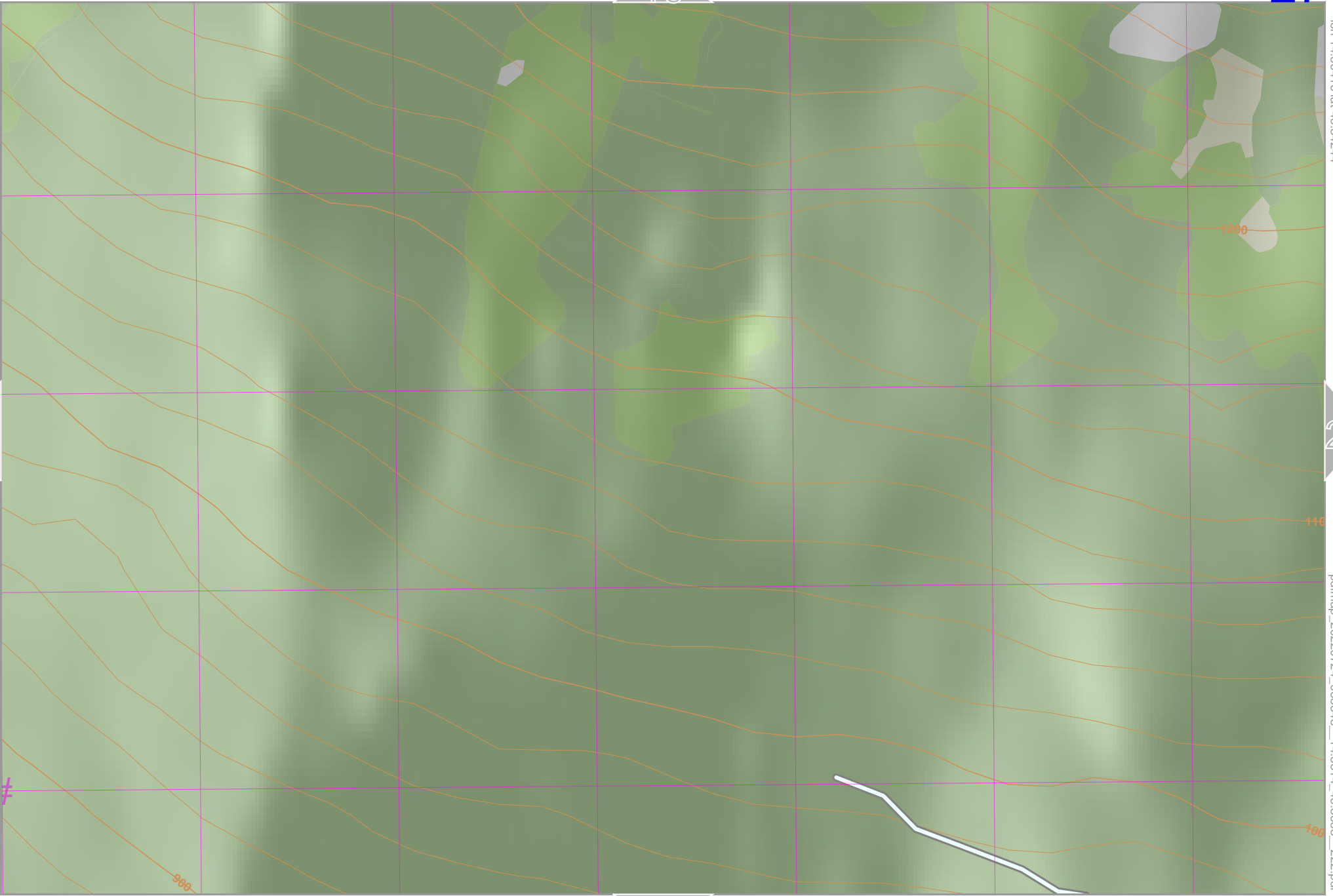
Contour interval = 20m

Map data © OpenStreetMap contributors

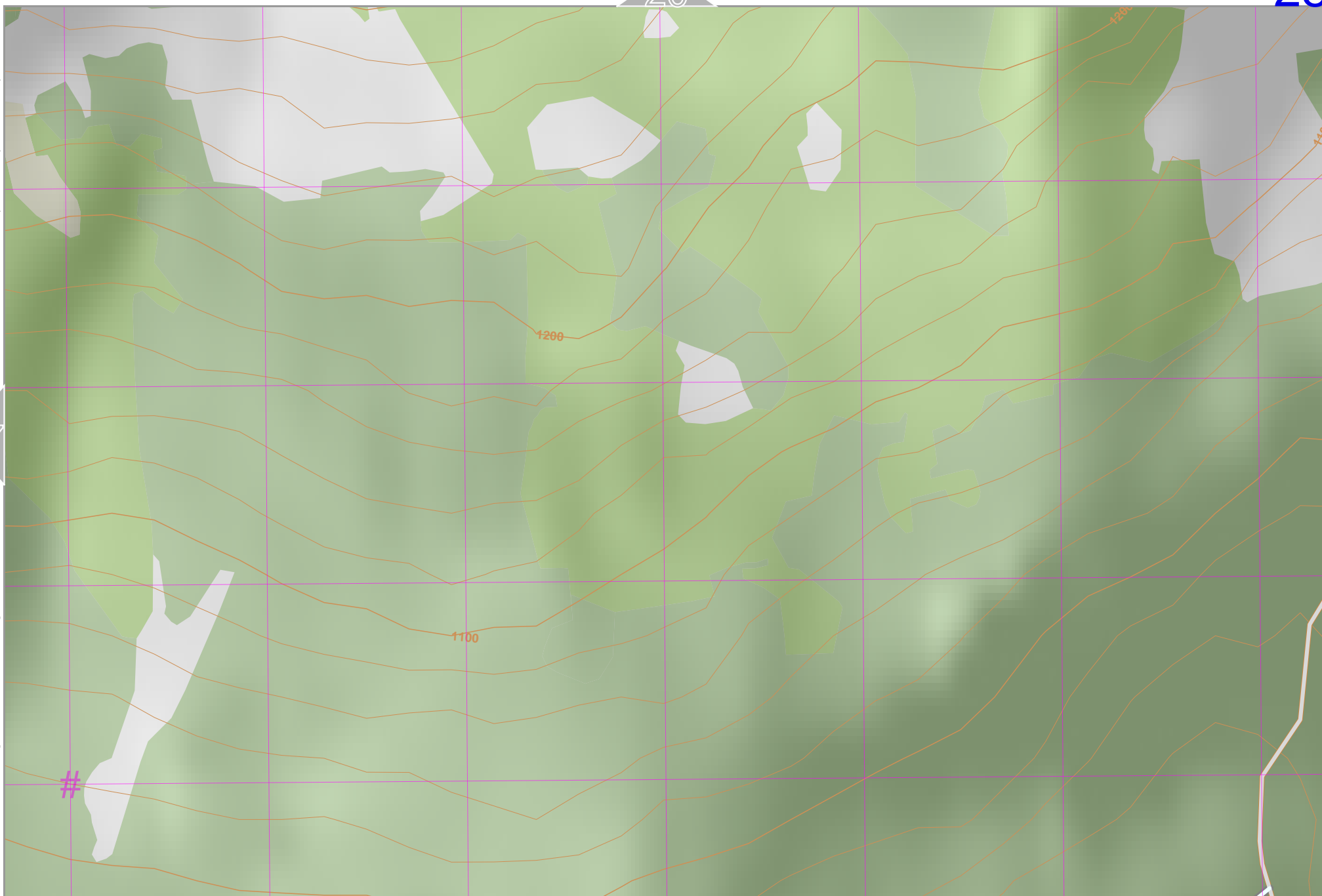
lon 14.35549 lat 46.33839 [ nom. scale = 1 / 2500 ]

lon 14.36416 lat 46.34244

pdfmap\_20220724\_083848\_14.3614\_46.3383\_222.pdf



# UTM: 33 T easting 450.40 km northing 5131.90 km  
UTM-Grid-width = 100m  
Contour interval = 20m



# UTM: 33 T easting 451.10 km northing 5131.90 km

UTM-Grid-width = 100m

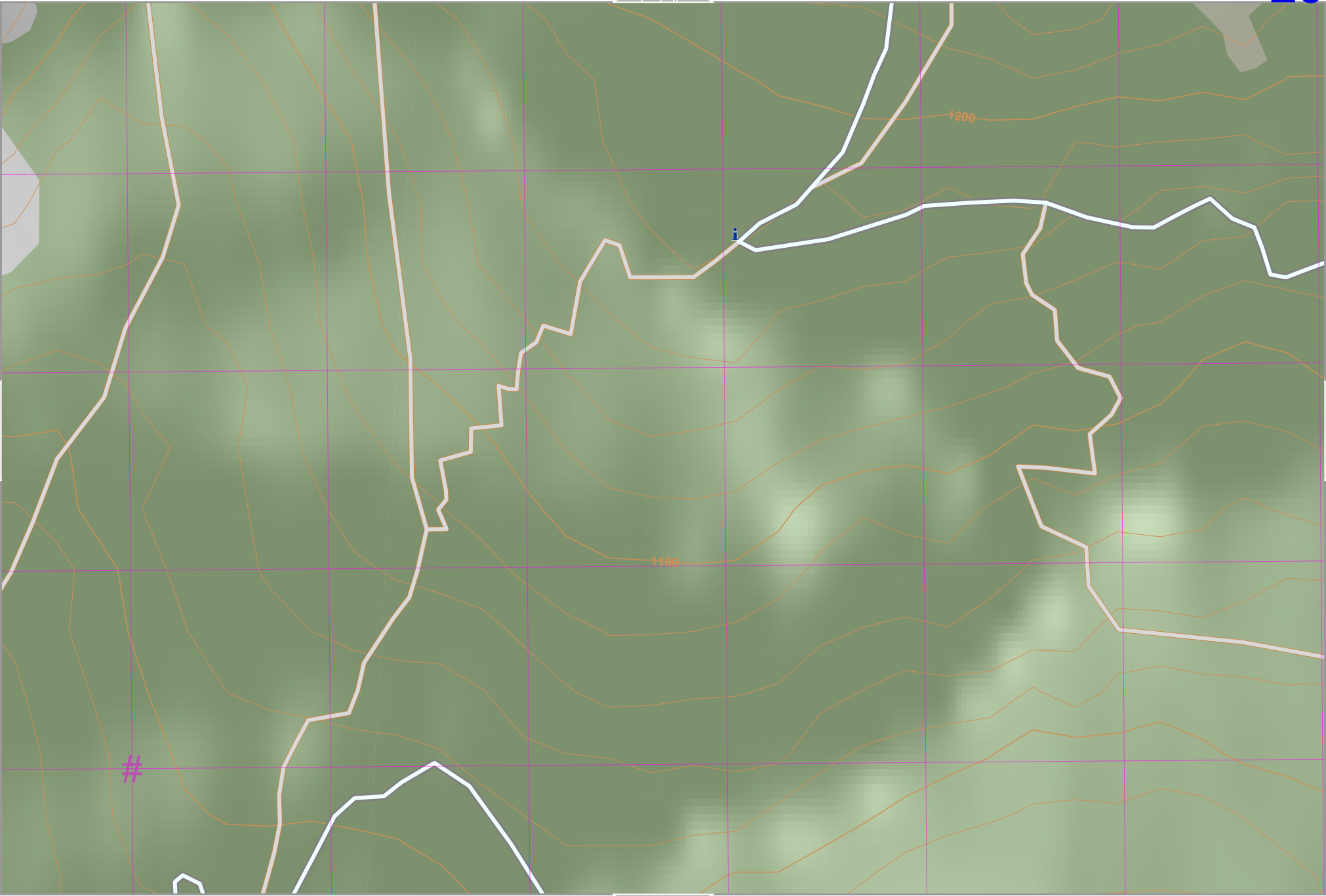
Contour interval = 20m

Map data © OpenStreetMap contributors

lon 14.37283 lat 46.33839 [ nom. scale = 1 / 2500 ]

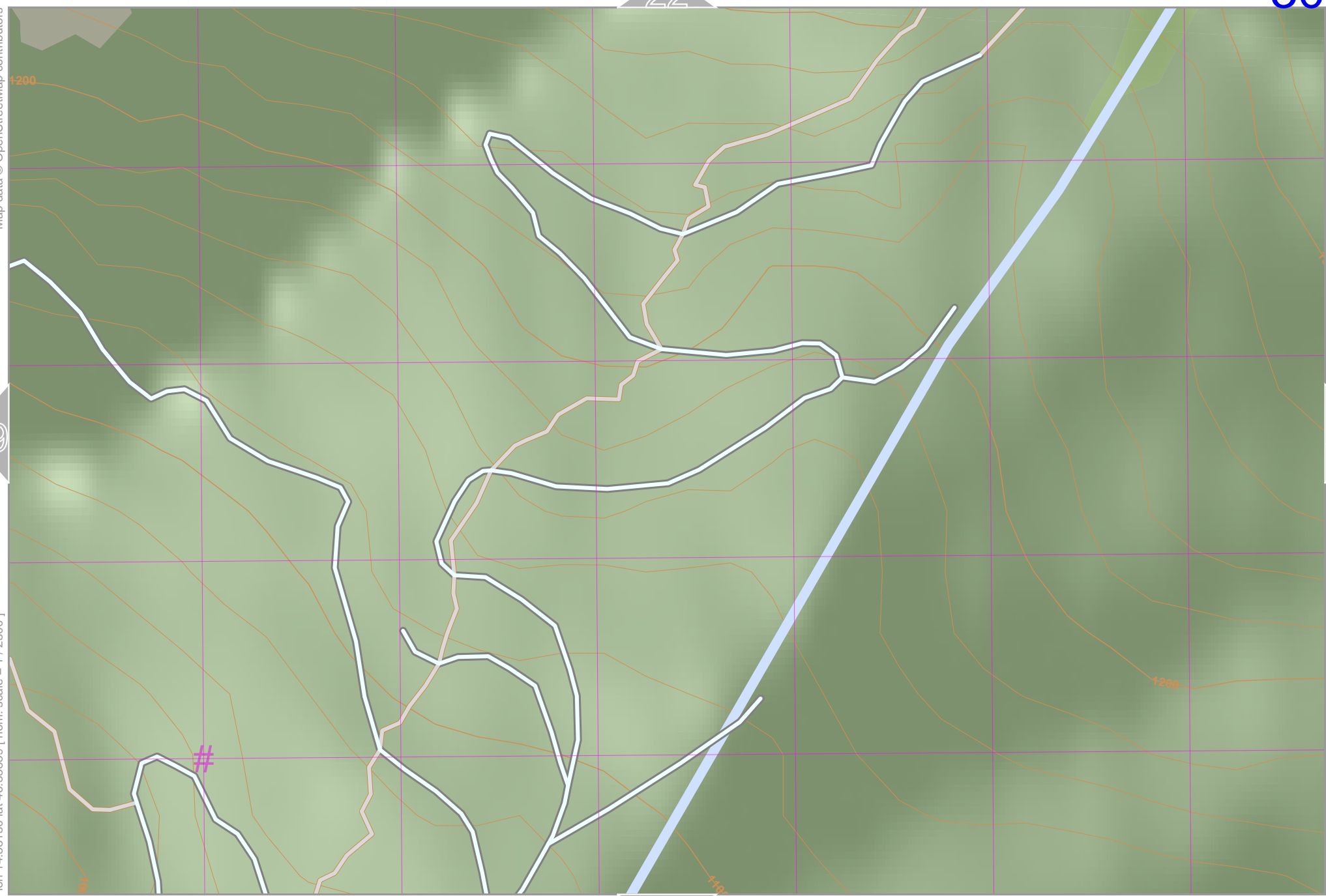
lon 14.38150 lat 46.34244

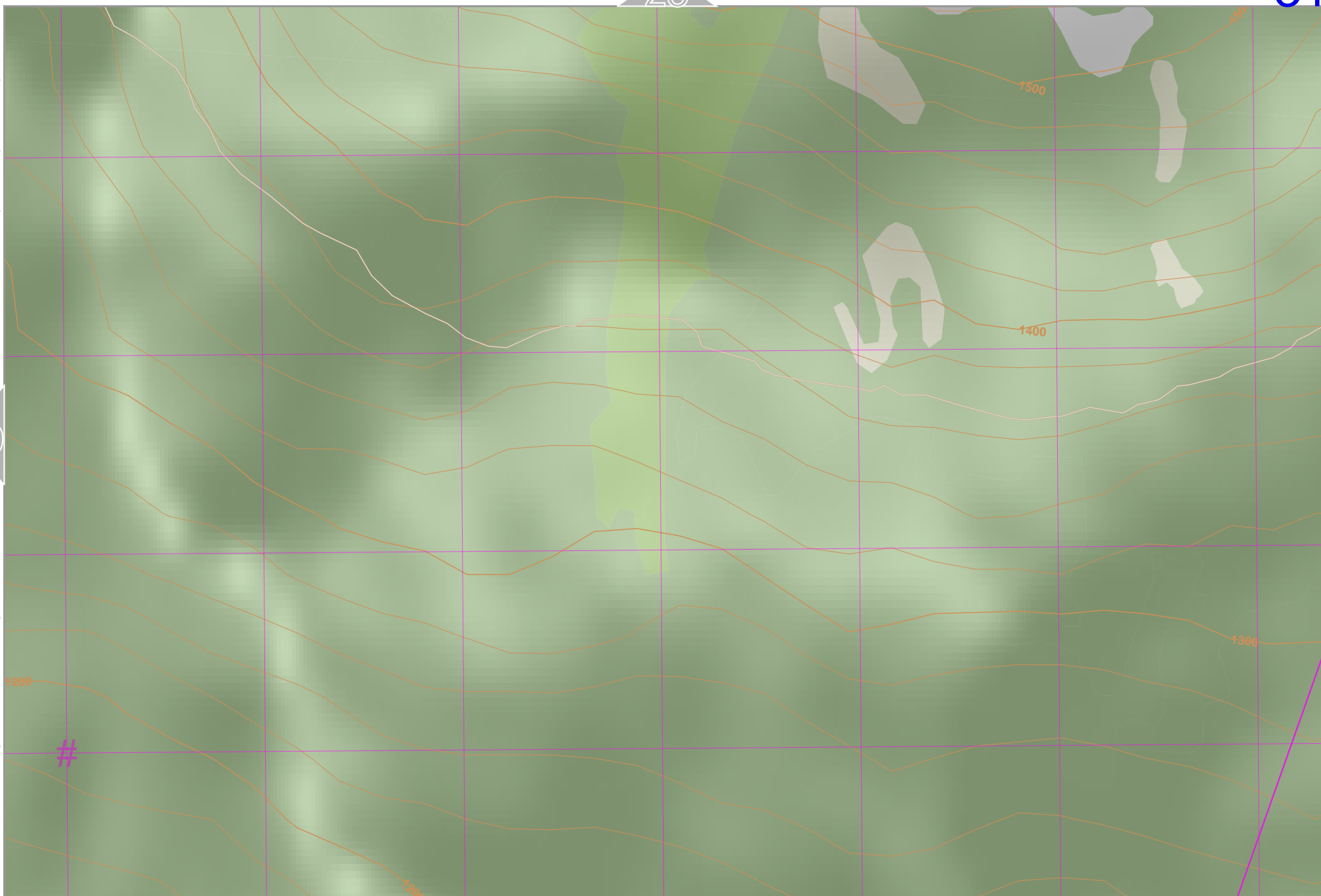
pdfmap\_20220724\_083848\_14.3814\_46.3383\_222.pdf



# UTM: 33 T easting 451.80 km northing 5131.90 km  
UTM-Grid-width = 100m  
Contour interval = 20m







# UTM: 33 T easting 453.10 km northing 5131.90 km

UTM-Grid-width = 100m

Contour interval = 20m

# UTM: 33 T easting 453.80 km northing 5131.90 km

UTM-Grid-width = 100m


Contour interval = 20m

Map data © OpenStreetMap contributors

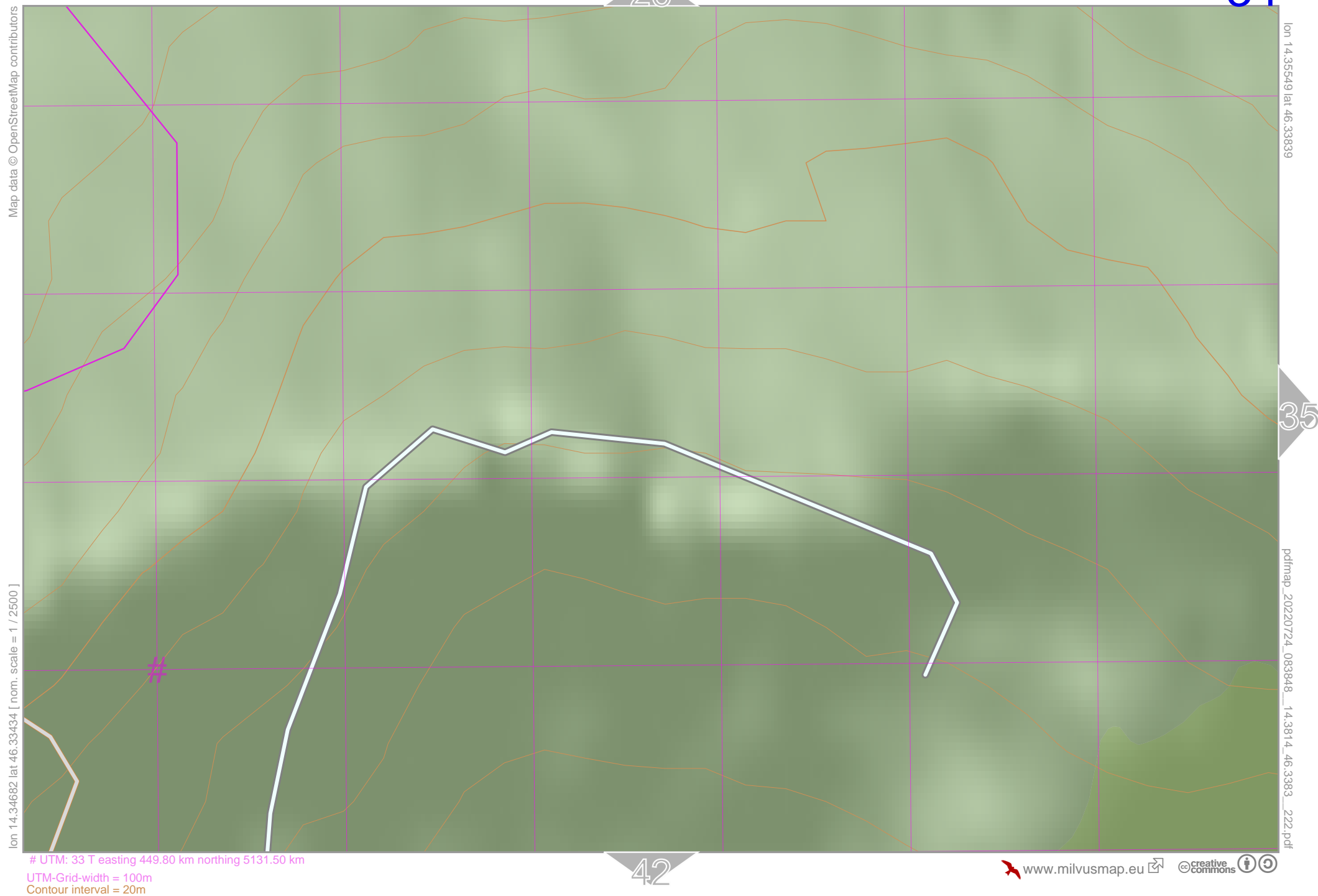
lon 14.40751 lat 46.33839 [ nom. scale = 1 / 2500 ]

lon 14.41618 lat 46.34244

pdfmap\_20220724\_083848\_14.3814\_46.3383\_222.pdf



# UTM: 33 T easting 454.50 km northing 5131.90 km  
UTM-Grid-width = 100m  
Contour interval = 20m







# UTM: 33 T easting 451.10 km northing 5131.40 km

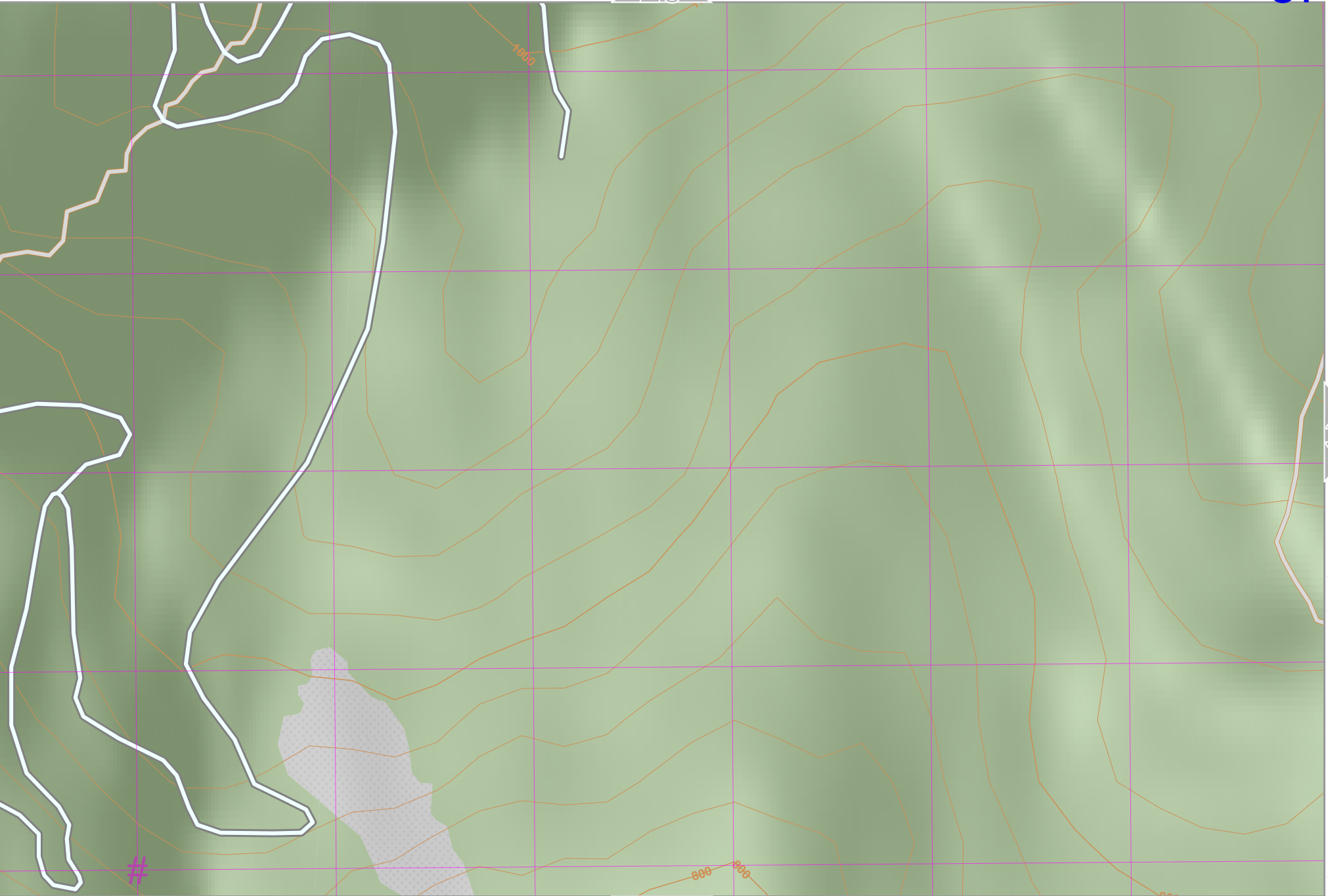
UTM-Grid-width = 100m

Contour interval = 20m

Map data © OpenStreetMap contributors

lon 14.37283 lat 46.33434 [ nom. scale = 1 / 2500 ]

# UTM: 33 T easting 451.80 km northing 5131.40 km  
UTM-Grid-width = 100m  
Contour interval = 20m



lon 14.38150 lat 46.33839

pdfmap\_20220724\_083848\_14.3814\_46.3383\_222.pdf

Map data © OpenStreetMap contributors

lon 14.39017 lat 46.33839

pdfmap\_20220724\_083848\_14.3814\_46.3383\_222.pdf

lon 14.38150 lat 46.33434 [ nom. scale = 1 / 2500 ]

#

# UTM: 33 T easting 452.40 km northing 5131.40 km  
UTM-Grid-width = 100m  
Contour interval = 20m

39

31

40

47

Map data © OpenStreetMap contributors


lon 14.39017 lat 46.33434 [ nom. scale = 1 / 2500 ]

lon 14.39884 lat 46.33639

pdfmap\_20220724\_083848\_14.3814\_46.3383\_222.pdf

#

# UTM: 33 T easting 453.10 km northing 5131.40 km  
UTM-Grid-width = 100m  
Contour interval = 20m

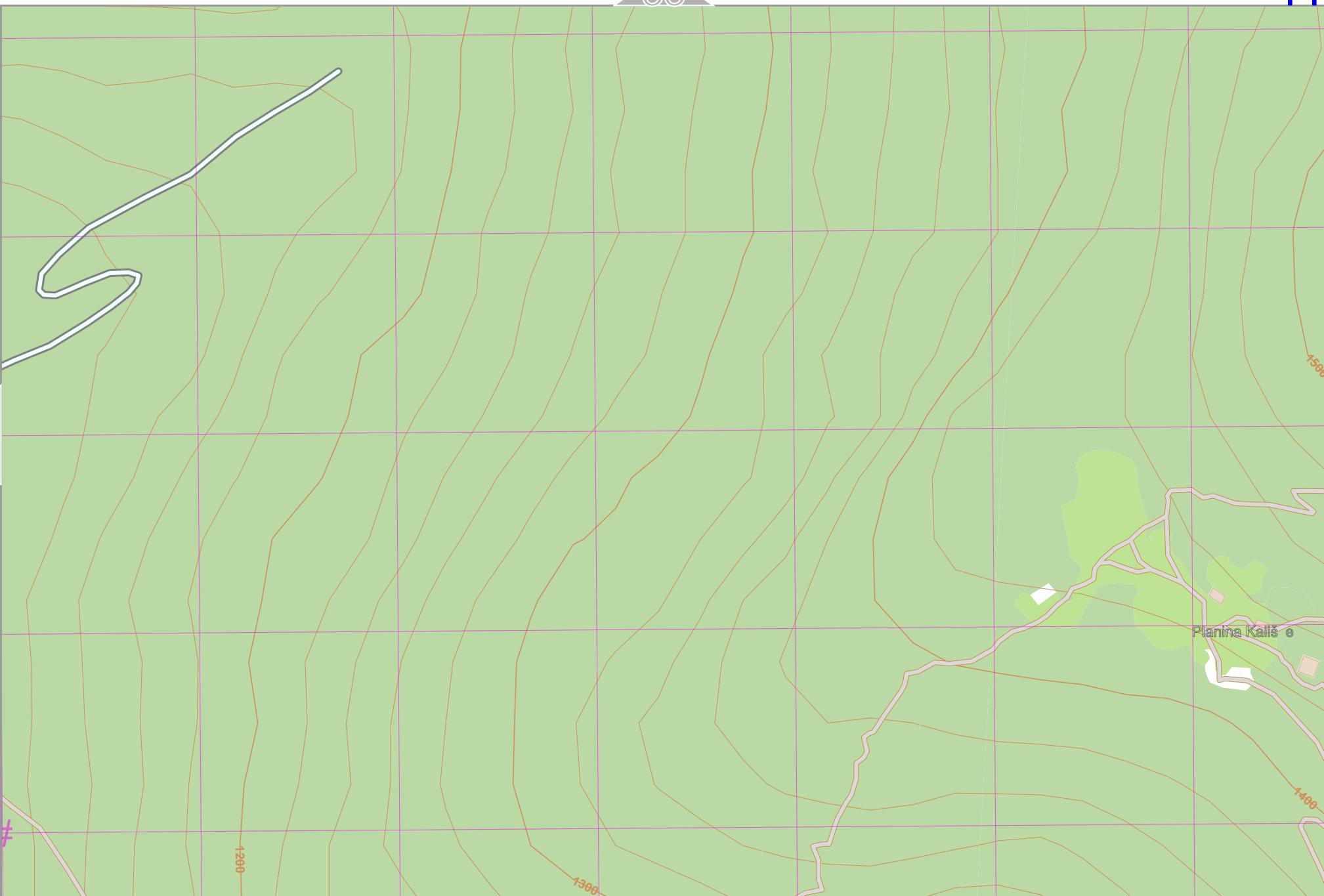




# UTM: 33 T easting 453.80 km northing 5131.40 km

UTM-Grid-width = 100m

Contour interval = 20m



# UTM: 33 T easting 454.40 km northing 5131.40 km

UTM-Grid-width = 100m  
Contour interval = 20m



[www.milvusmap.eu](http://www.milvusmap.eu)



Map data © OpenStreetMap contributors

lon 14.34682 lat 46.33029 [ nom. scale = 1 / 2500 ]

lon 14.35549 lat 46.33434

pdfmap\_20220724\_083848\_14.3814\_46.3383\_222.pdf



# UTM: 33 T easting 449.80 km northing 5131.00 km  
UTM-Grid-width = 100m  
Contour interval = 20m

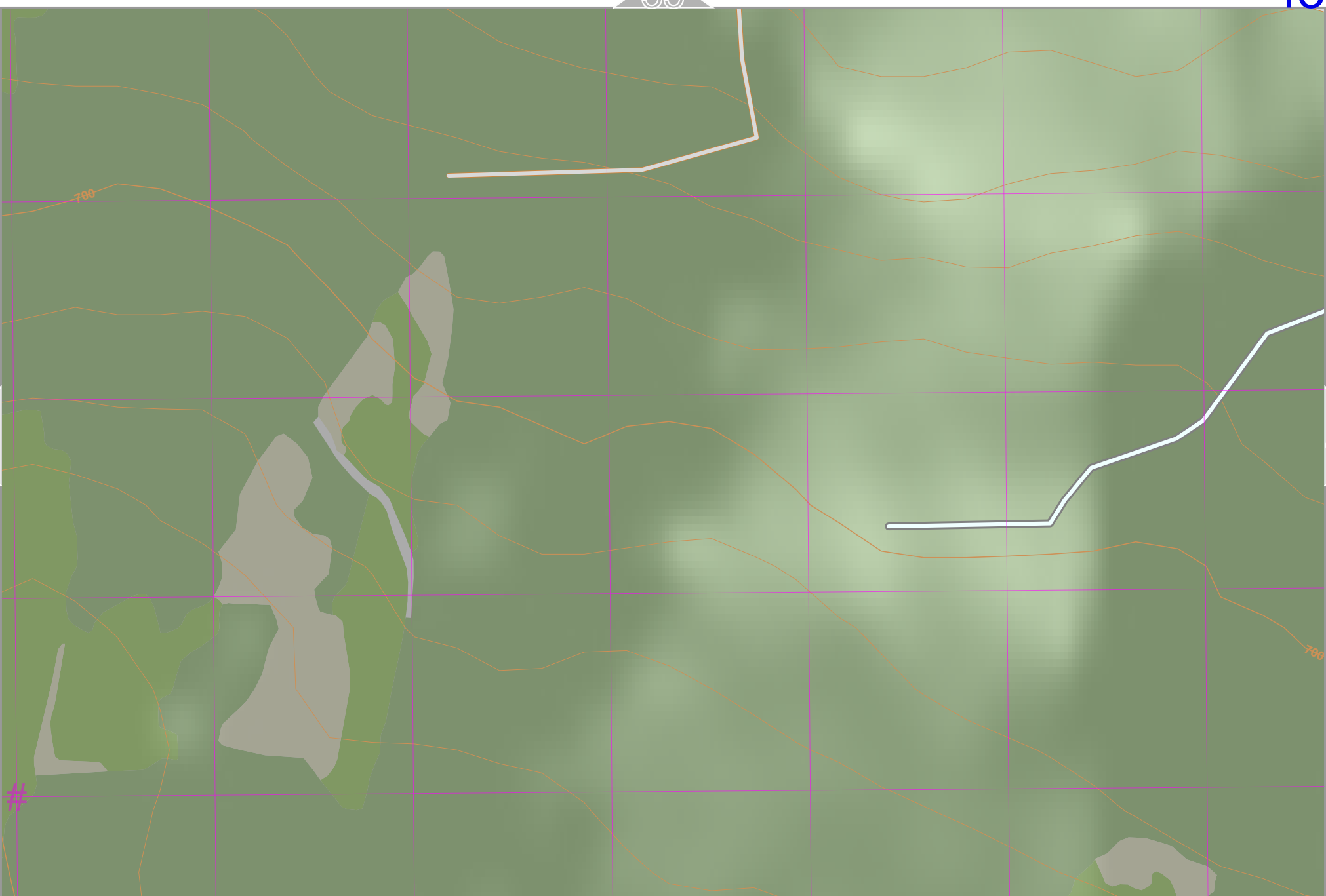
Map data © OpenStreetMap contributors

lon 14.35549 lat 46.33029 [ nom. scale = 1 / 2500 ]

lon 14.36416 lat 46.33434

pdfmap\_20220724\_083848\_14.3814\_46.3383\_222.pdf

# UTM: 33 T easting 450.40 km northing 5131.00 km  
UTM-Grid-width = 100m  
Contour interval = 20m



#

# UTM: 33 T easting 451.10 km northing 5131.00 km

UTM-Grid-width = 100m

Contour interval = 20m

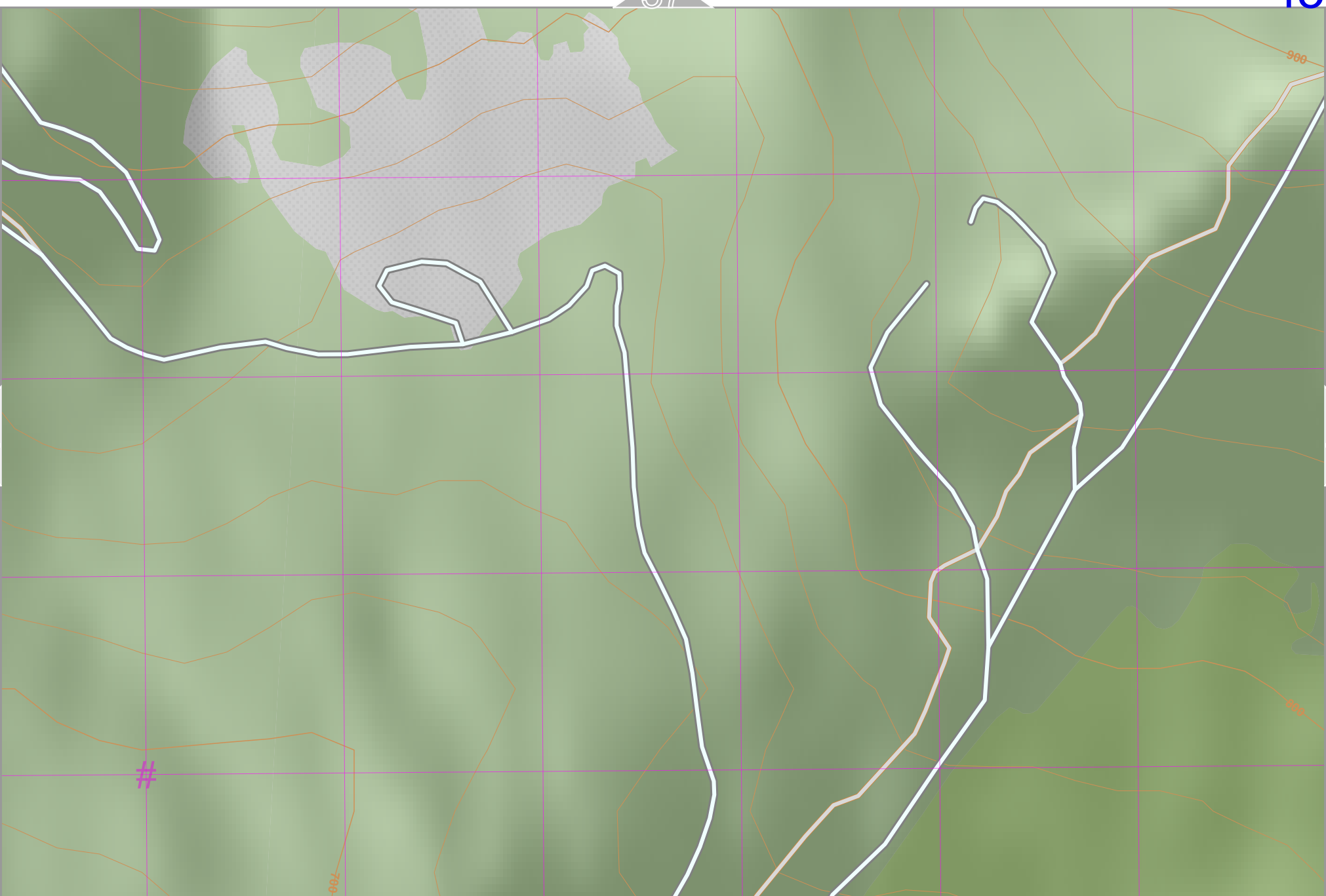


Map data © OpenStreetMap contributors

lon 14.37283 lat 46.33029 [ nom. scale = 1 / 2500 ]

lon 14.38150 lat 46.33434

pdfmap\_20220724\_083848\_14.3814\_46.3383\_222.pdf



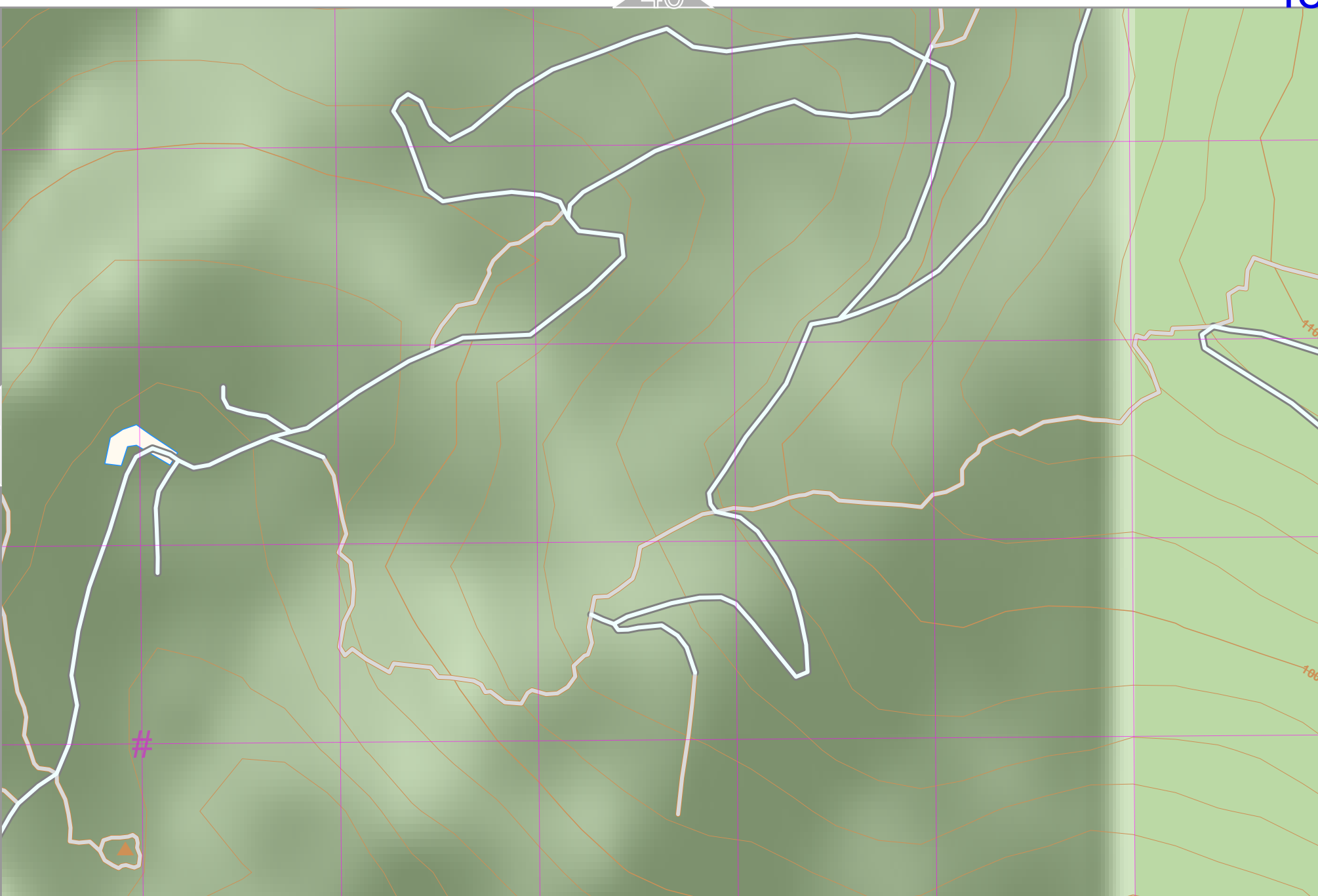
# UTM: 33 T easting 451.80 km northing 5131.00 km  
UTM-Grid-width = 100m  
Contour interval = 20m



# UTM: 33 T easting 453.10 km northing 5131.00 km

UTM-Grid-width = 100m

Contour interval = 20m



41

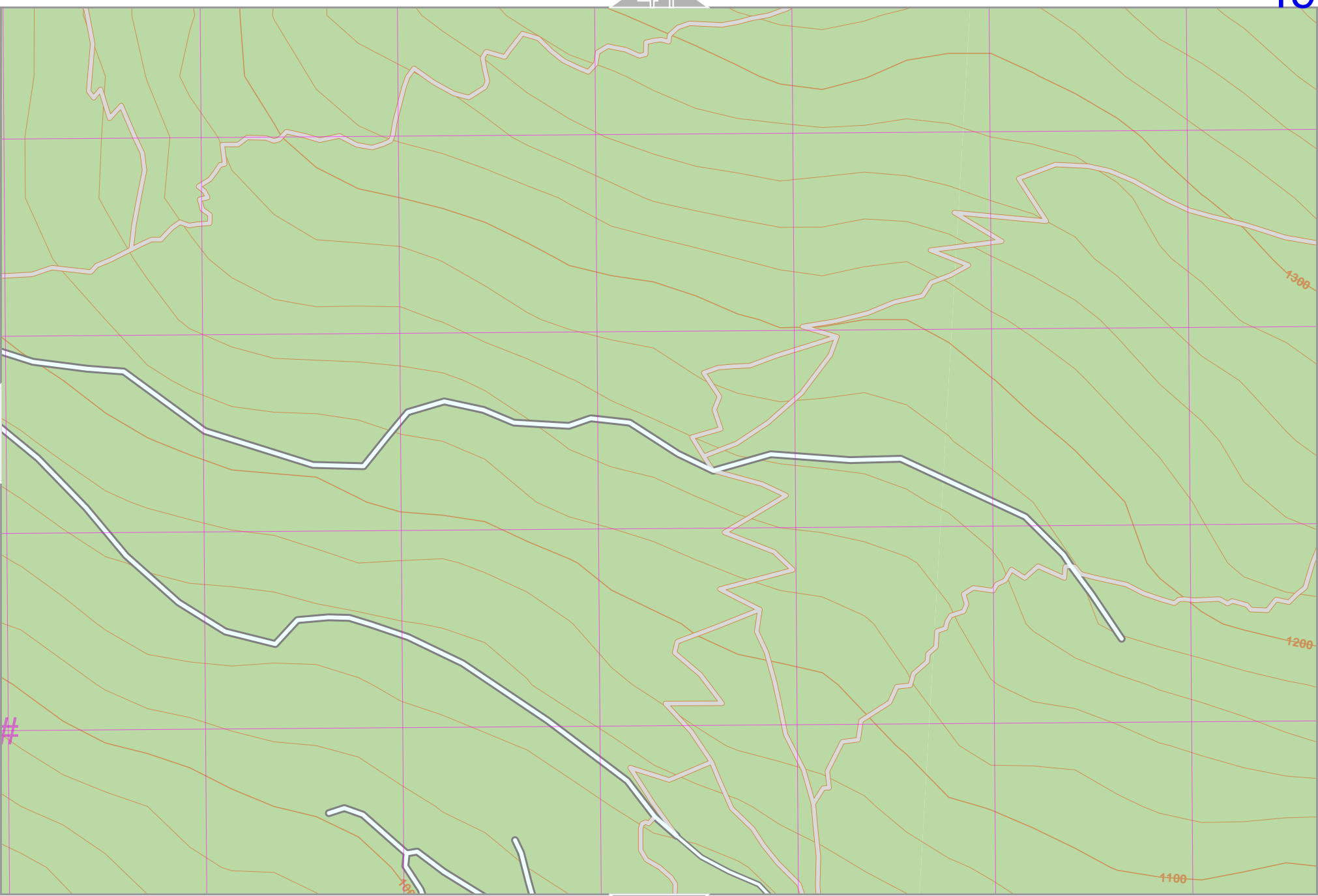
48

57

Map data © OpenStreetMap contributors

lon 14.40751 lat 46.33029 [ nom. scale = 1 / 2500 ]

# UTM: 33 T easting 454.40 km northing 5131.00 km  
UTM-Grid-width = 100m  
Contour interval = 20m





Map data © OpenStreetMap contributors

lon 14.34682 lat 46.32624 [ nom. scale = 1 / 2500 ]

lon 14.35549 lat 46.33029

pdfmap\_20220724\_083848\_14.3814\_46.3383\_222.pdf

# UTM: 33 T easting 449.80 km northing 5130.60 km

UTM-Grid-width = 100m  
Contour interval = 20m



lon 14.36416 lat 46.33029

pdfmap\_20220724\_083848\_14.3814\_46.3383\_222.pdf

Map data © OpenStreetMap contributors

lon 14.35549 lat 46.32624 [ nom. scale = 1 / 2500 ]

#

#UTM: 33 T easting 450.40 km northing 5130.50 km

UTM-Grid-width = 100m

Contour interval = 20m

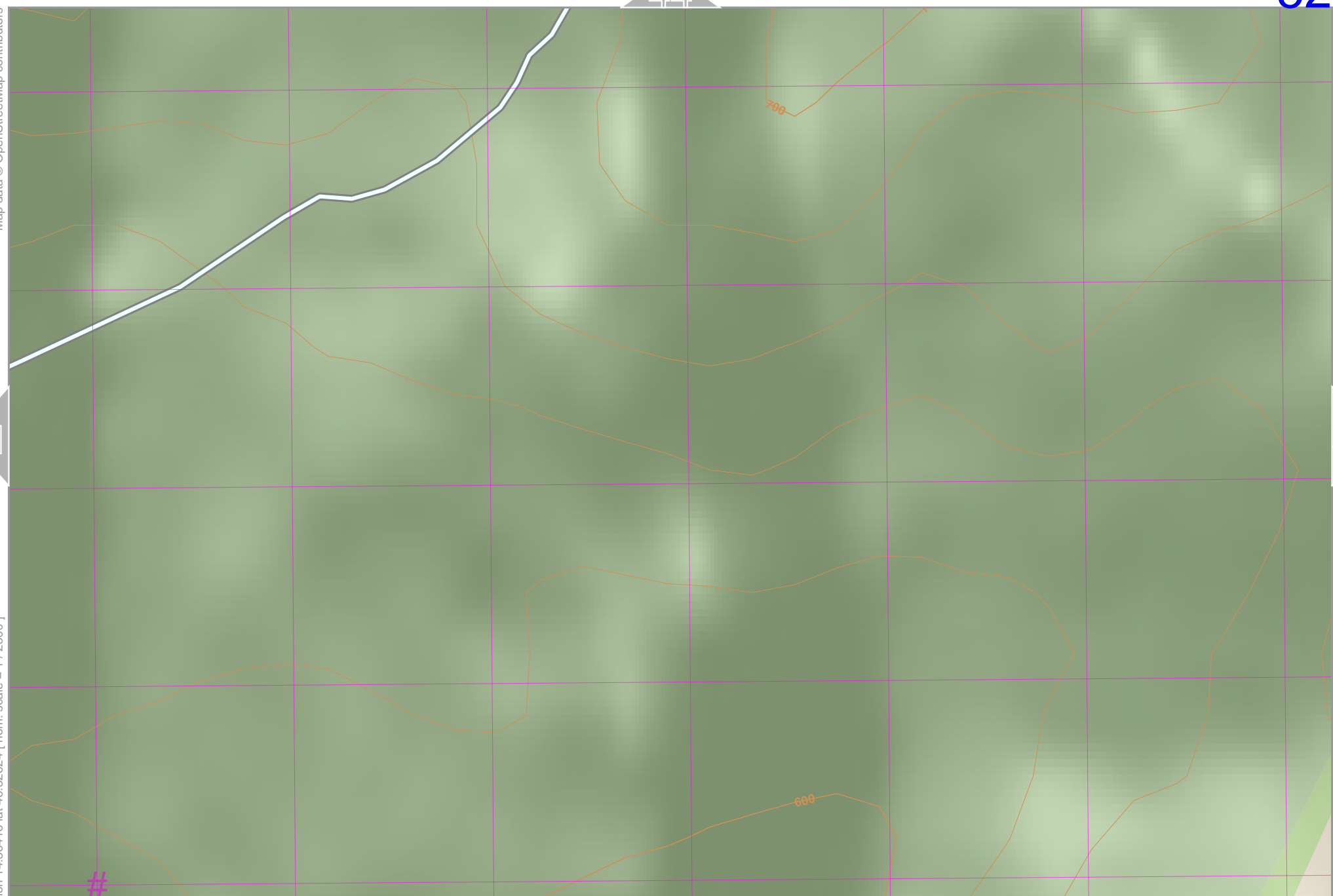
Map data © OpenStreetMap contributors

lon 14.36416 lat 46.32624 [ nom. scale = 1 / 2500 ]

lon 14.37283 lat 46.33029

pdfmap\_20220724\_083848\_14.3814\_46.3383\_222.pdf

# UTM: 33 T easting 451.10 km northing 5130.50 km  
UTM-Grid-width = 100m  
Contour interval = 20m



# UTM: 33 T easting 451.80 km northing 5130.50 km

UTM-Grid-width = 100m

Contour interval = 20m

Pot pod Storzi em

708

#

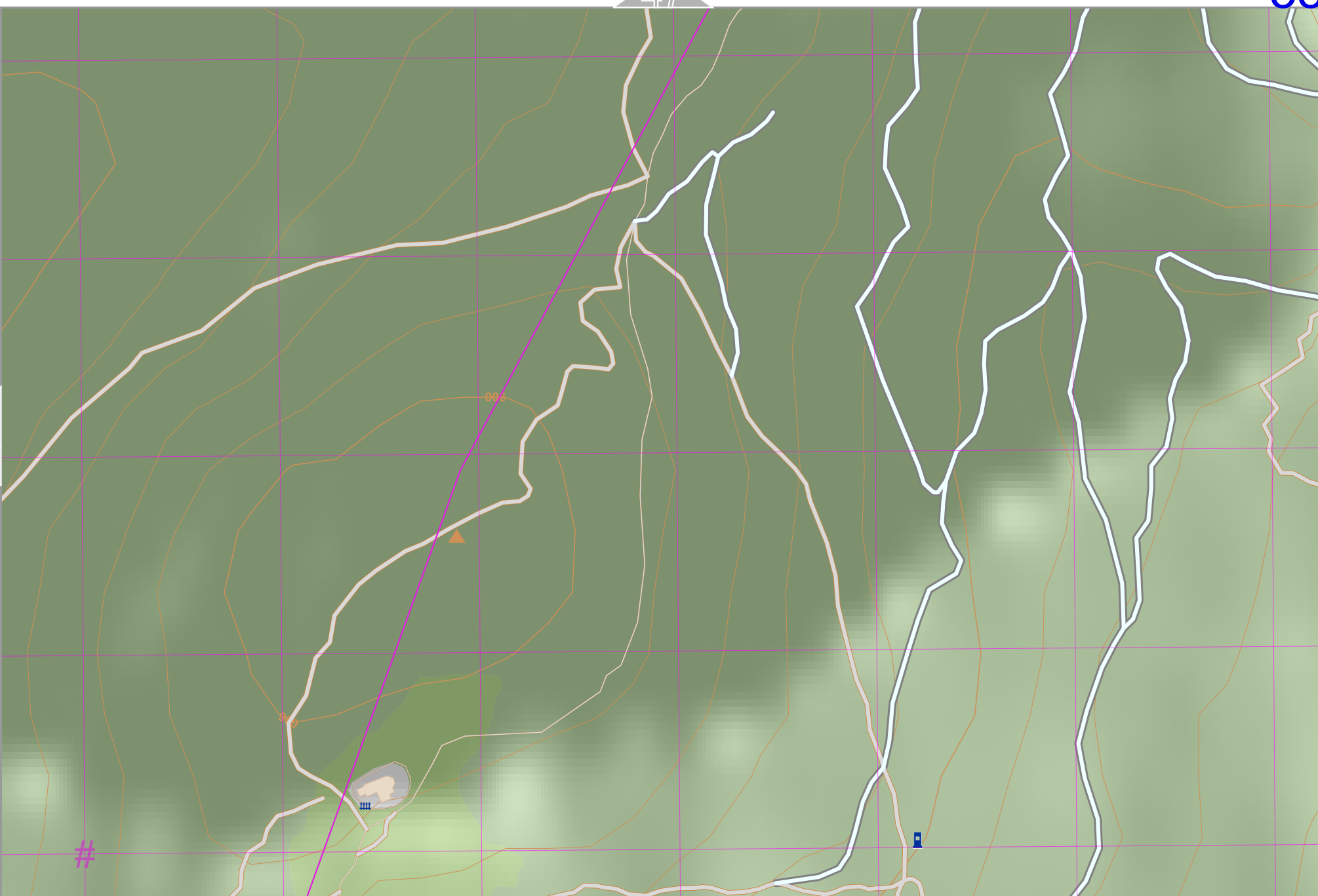
Pot pod Storží em

#

# UTM: 33 T easting 452.40 km northing 5130.50 km

UTM-Grid-width = 100m

Contour interval = 20m



# UTM: 33 T easting 453.10 km northing 5130.50 km  
UTM-Grid-width = 100m  
Contour interval = 20m

# UTM: 33 T easting 453.80 km northing 5130.50 km

UTM-Grid-width = 100m

Contour interval = 20m





Map data © OpenStreetMap contributors

lon 14.34682 lat 46.32220 [ nom. scale = 1 / 2500 ]

lon 14.35549 lat 46.32624

pdfmap\_20220724\_083848\_14.3814\_46.3383\_222.pdf

★ here\_we\_are  
Zalog



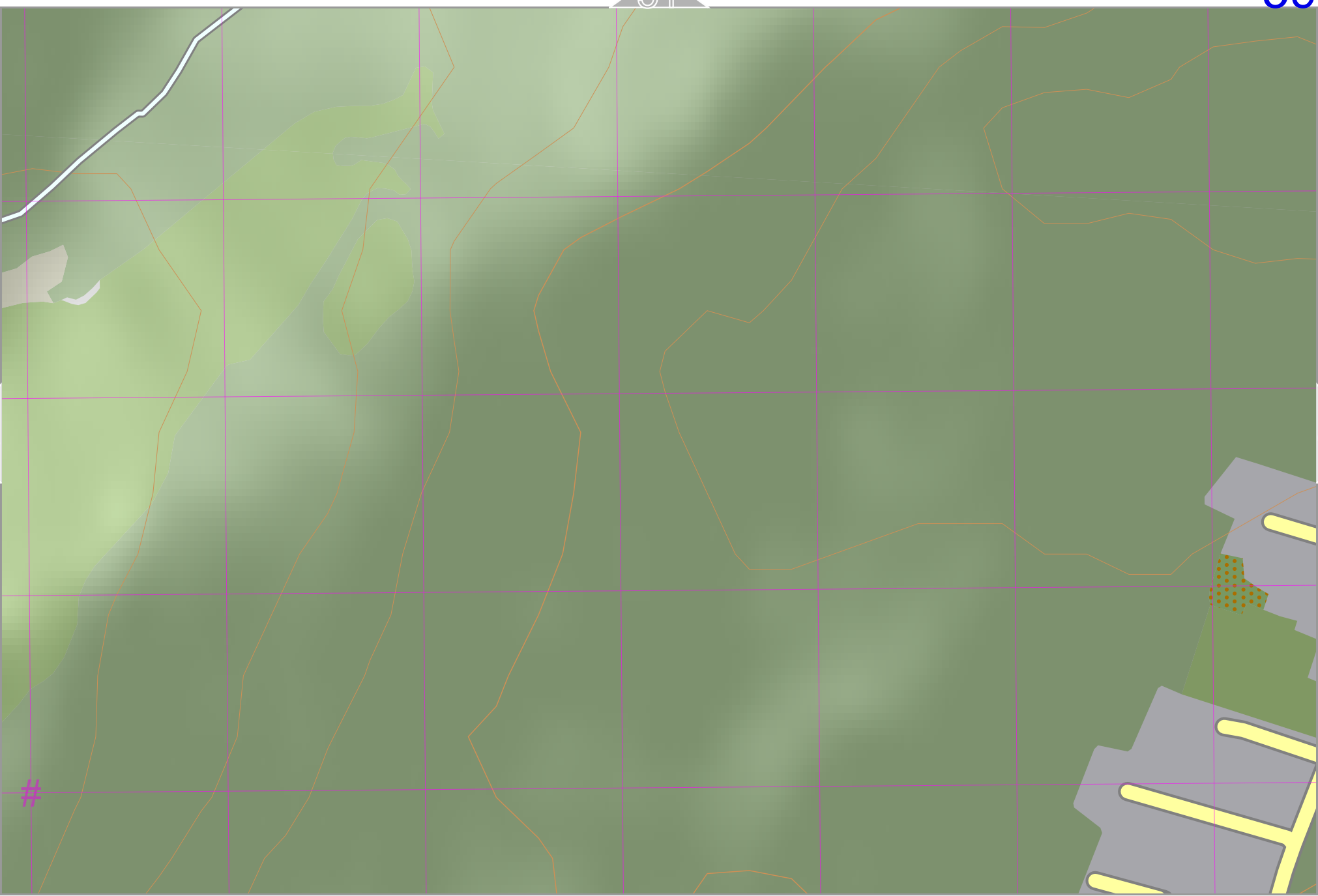
# UTM: 33 T easting 449.80 km northing 5130.10 km  
UTM-Grid-width = 100m  
Contour interval = 20m

lon 14.36416 lat 46.32624

pdfmap\_20220724\_083948\_14.3814\_46.3383\_222.pdf

Map data © OpenStreetMap contributors

lon 14.35549 lat 46.32220 [ nom. scale = 1 / 2500 ]



# UTM: 33 T easting 450.40 km northing 5130.10 km

UTM-Grid-width = 100m

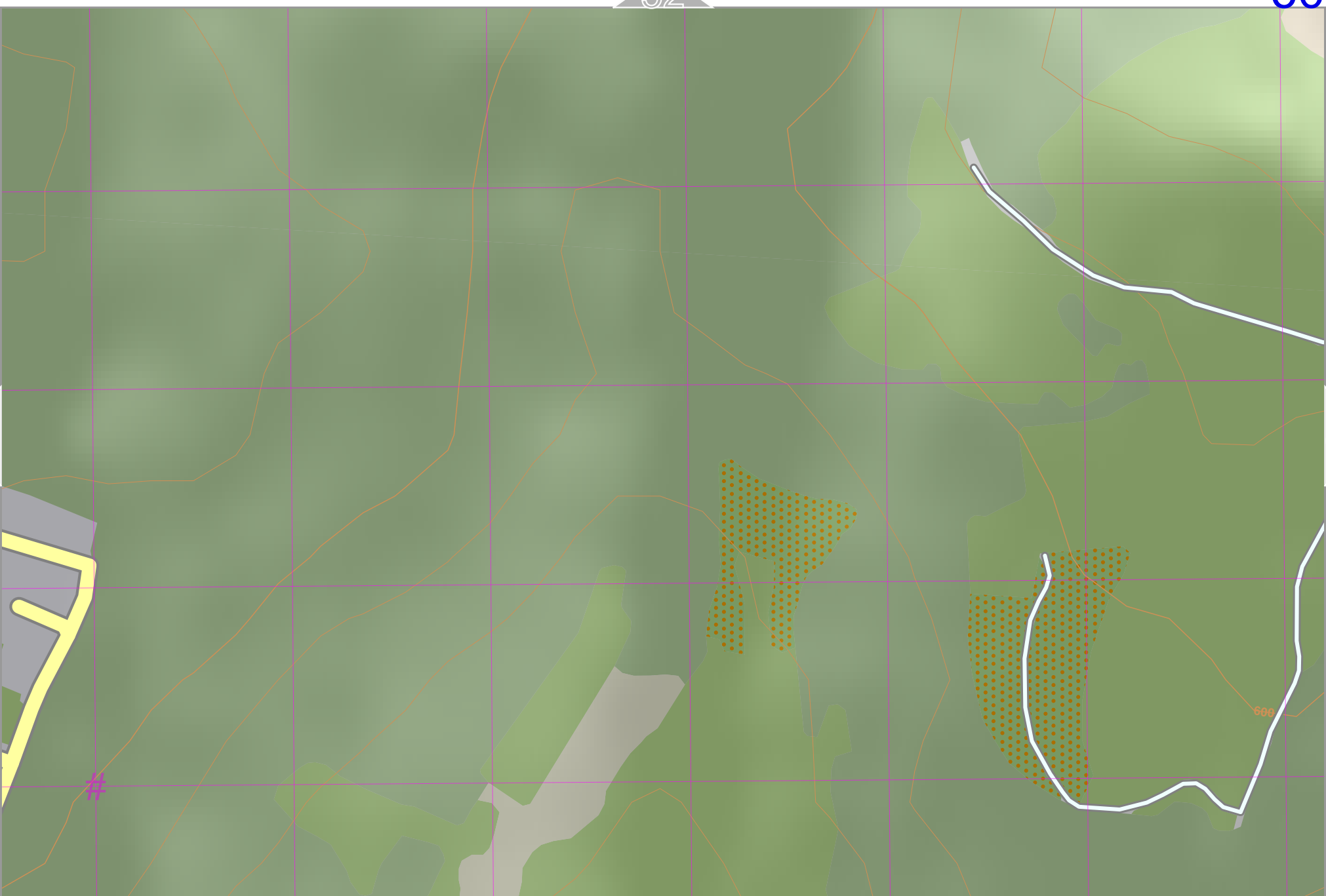
Contour interval = 20m

lon 14.37283 lat 46.32624

pdfmap\_20220724\_083948\_14.3814\_46.3383\_222.pdf

Map data © OpenStreetMap contributors

lon 14.36416 lat 46.32220 [ nom. scale = 1 / 2500 ]



# UTM: 33 T easting 451.10 km northing 5130.10 km  
UTM-Grid-width = 100m  
Contour interval = 20m

lon 14.38150 lat 46.32624

pdfmap\_20220724\_083848\_14.3814\_46.3383\_222.pdf

Map data © OpenStreetMap contributors

lon 14.37283 lat 46.32220 [ nom. scale = 1 / 2500 ]

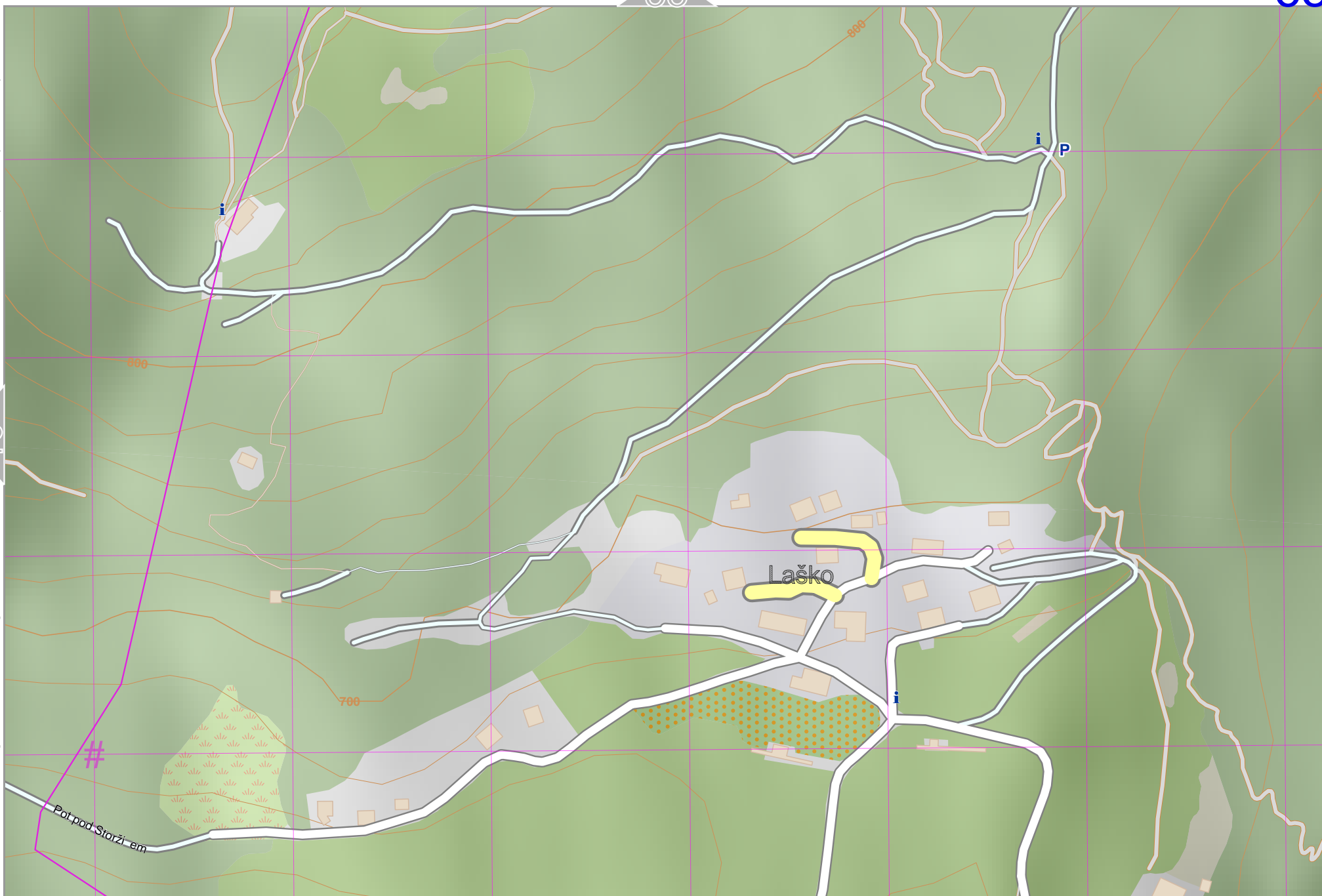


# UTM: 33 T easting 451.80 km northing 5130.10 km  
UTM-Grid-width = 100m  
Contour interval = 20m



# UTM: 33 T easting 452.40 km northing 5130.10 km  
UTM-Grid-width = 100m  
Contour interval = 20m

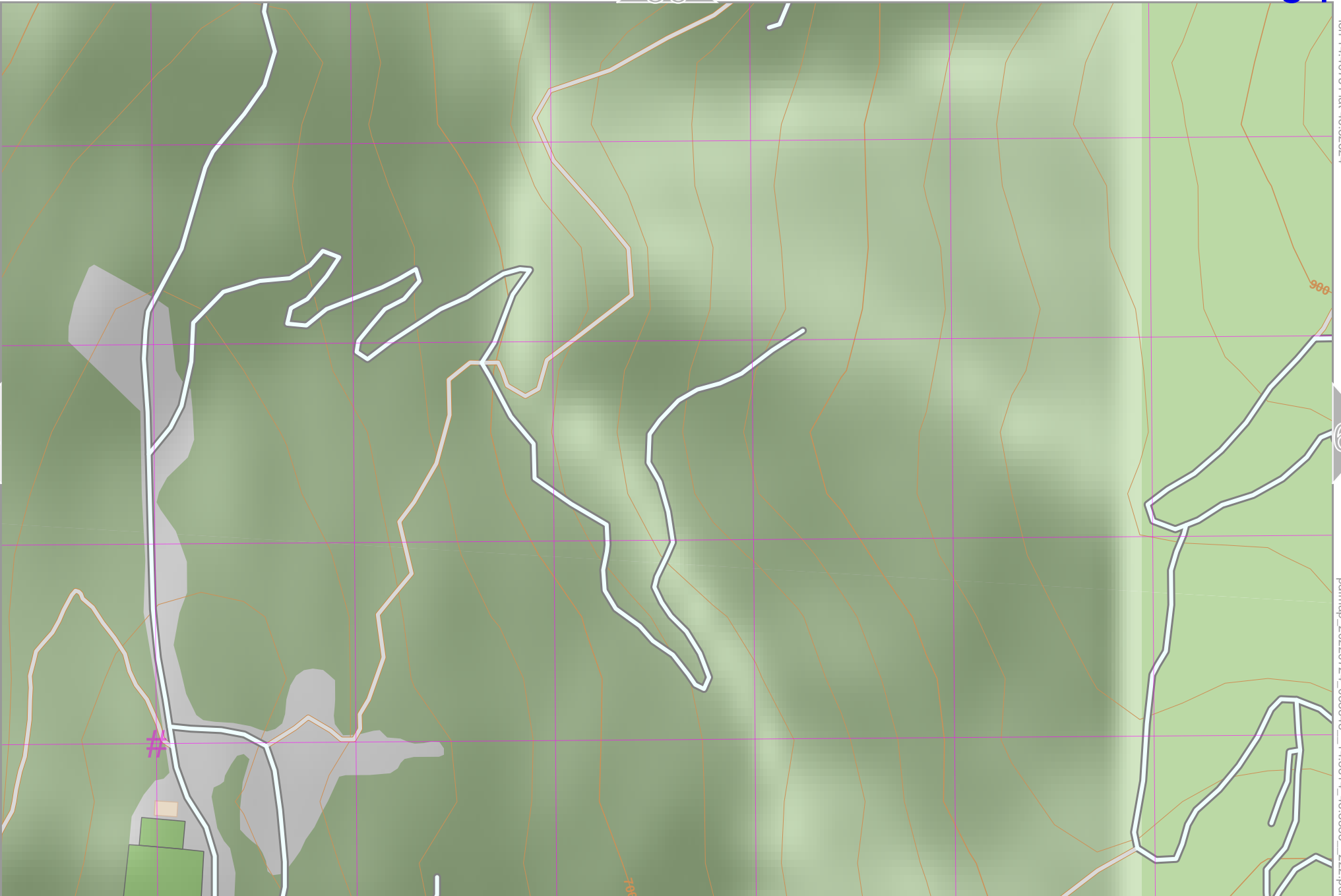




# UTM: 33 T easting 453.10 km northing 5130.10 km

UTM-Grid-width = 100m

Contour interval = 20m



# UTM: 33 T easting 453.80 km northing 5130.10 km  
UTM-Grid-width = 100m  
Contour interval = 20m

lon 14.40751 lat 46.32220 [ nom. scale = 1 / 2500 ]



64

lon 14.41618 lat 46.32624

pdmap\_20220724\_083848\_14.3814\_46.3383\_222.pdf

# UTM: 33 T easting 454.40 km northing 5130.10 km

UTM-Grid-width = 100m

Contour interval = 20m