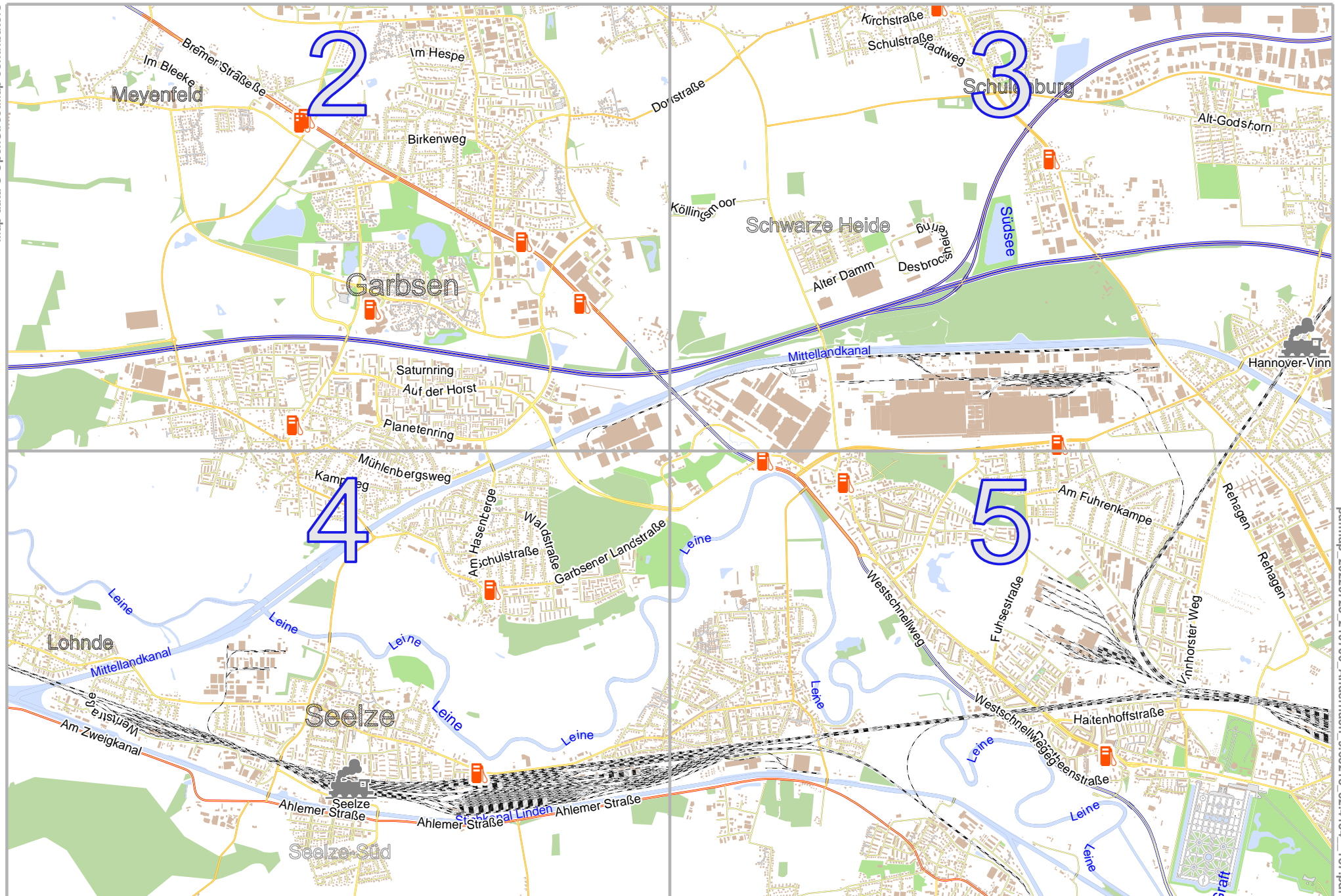


Andernach

lon 9.71067 lat 52.44777

Map data © OpenStreetMap contributors

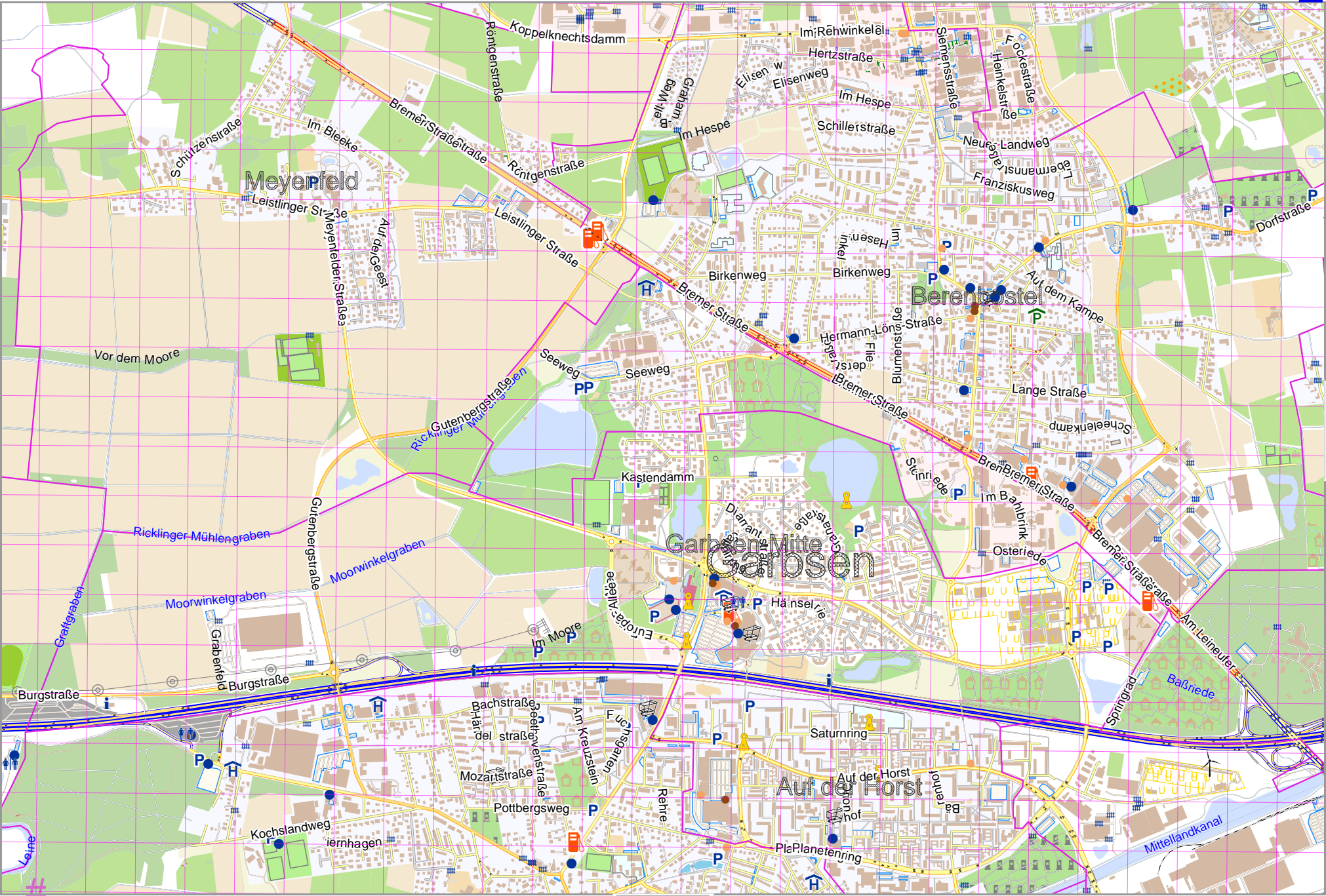


pdfmap 20220723 210700 Andernach 9.63218 52.4154 187.pdf

lon 9.55370 lat 52.38306
[nom. scale = 1 / 40000]

Map data © OpenStreetMap contributors

lon 9.55370 lat 52.41541 [nom. scale = 1 / 20000]



lon 9.63218 lat 52.44777

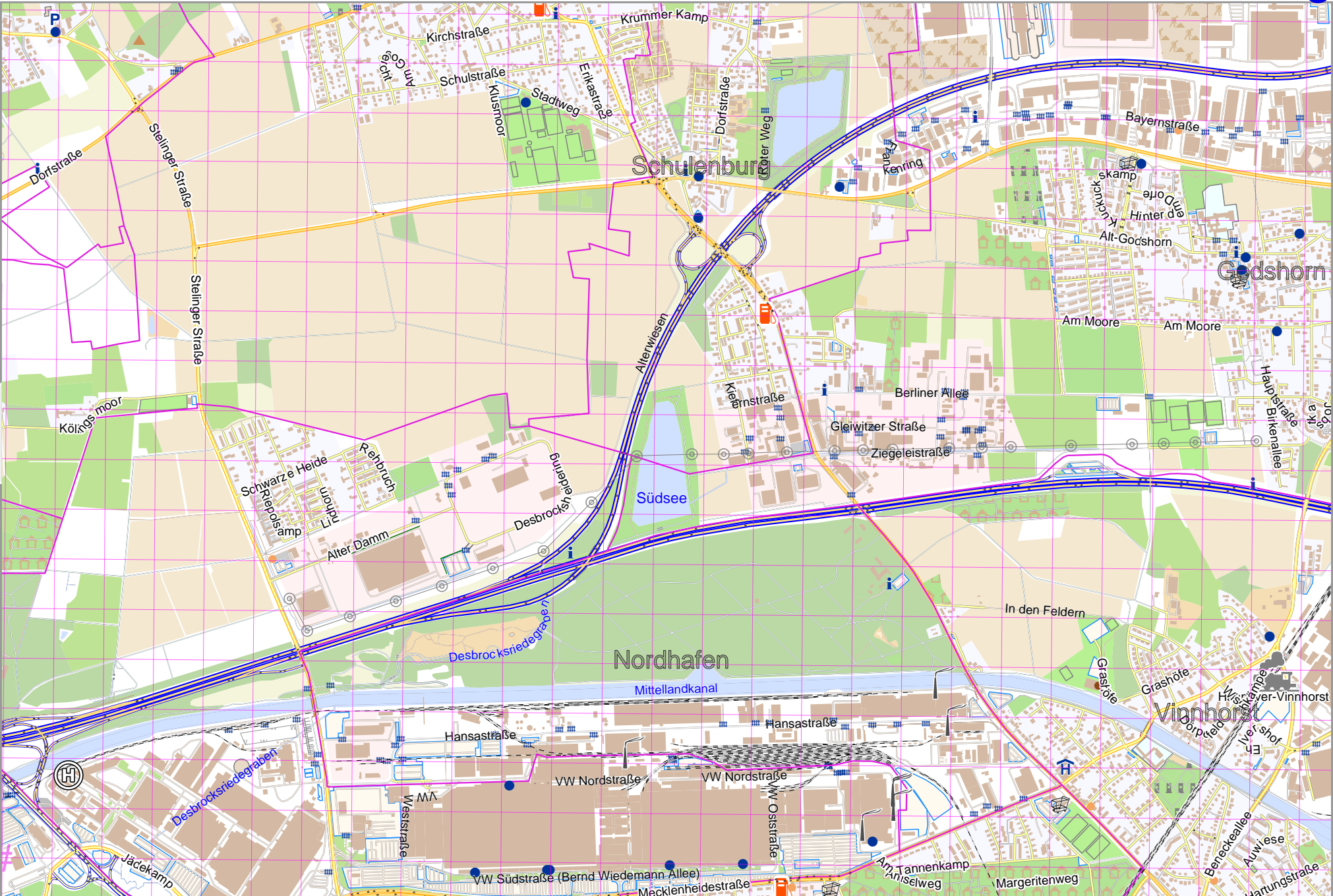
pdfmap_20220723_210700_Andernach_9.63218_52.4154_187.pdf

UTM: 32 U easting 537.80 km northing 5807.40 km
UTM-Grid-width = 200m

Andernach

Map data © OpenStreetMap contributors

lon 9.63218 lat 52.41541 [norm. scale = 1 / 20000]



lon 9.71067 lat 52.44777

pdfmap_20220723_210700_Andernach_9.63218_52.41541_187.pdf

2

5

UTM: 32 U easting 543.00 km northing 5807.60 km
UTM-Grid-width = 200m

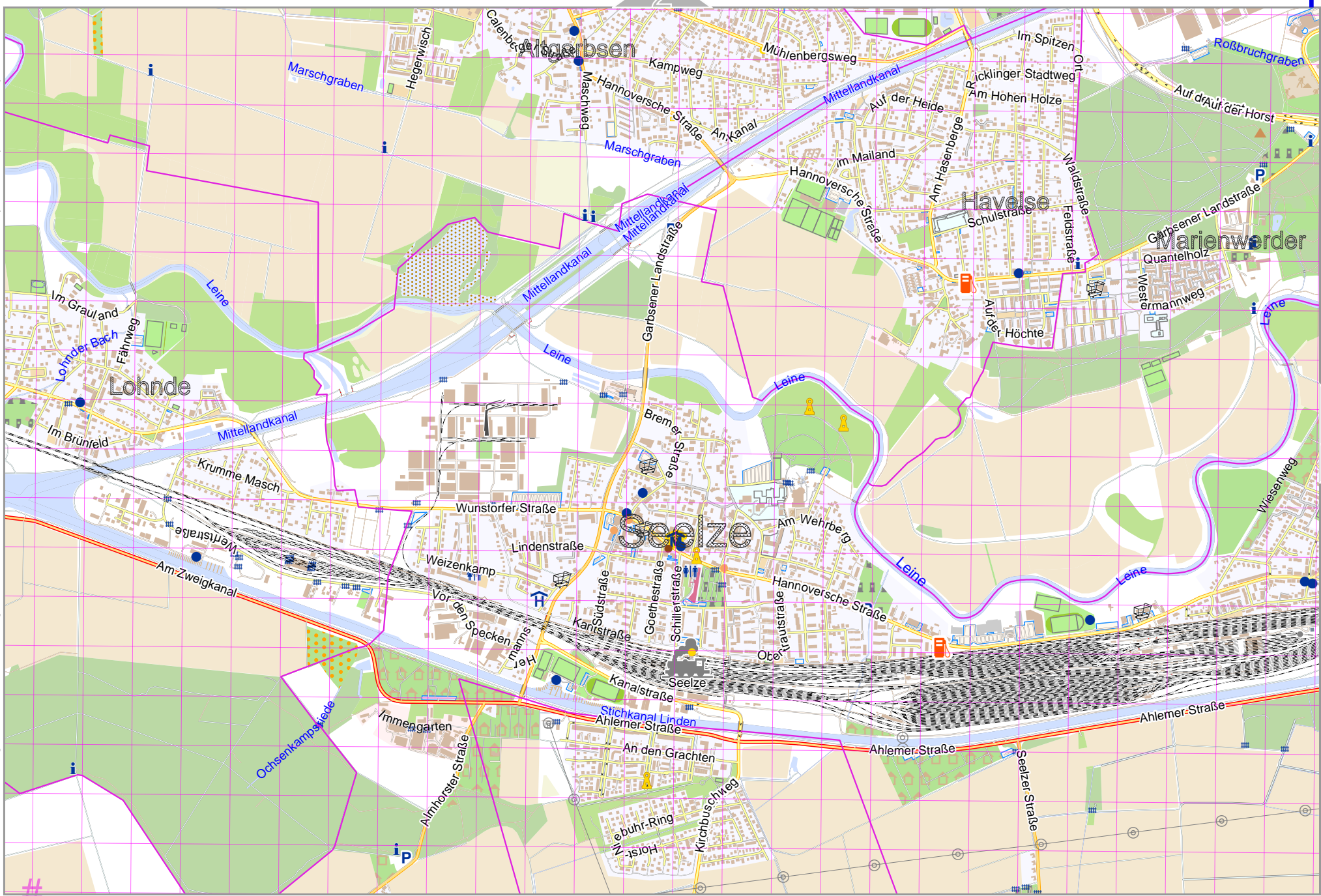
Andernach

Map data © OpenStreetMap contributors

lon 9.55370 lat 52.38306 [nom. scale = 1 / 20000]

lon 9.63218 lat 52.41541

pdfmap_20220723_210700_Andernach_9.63218_52.4154_187.pdf



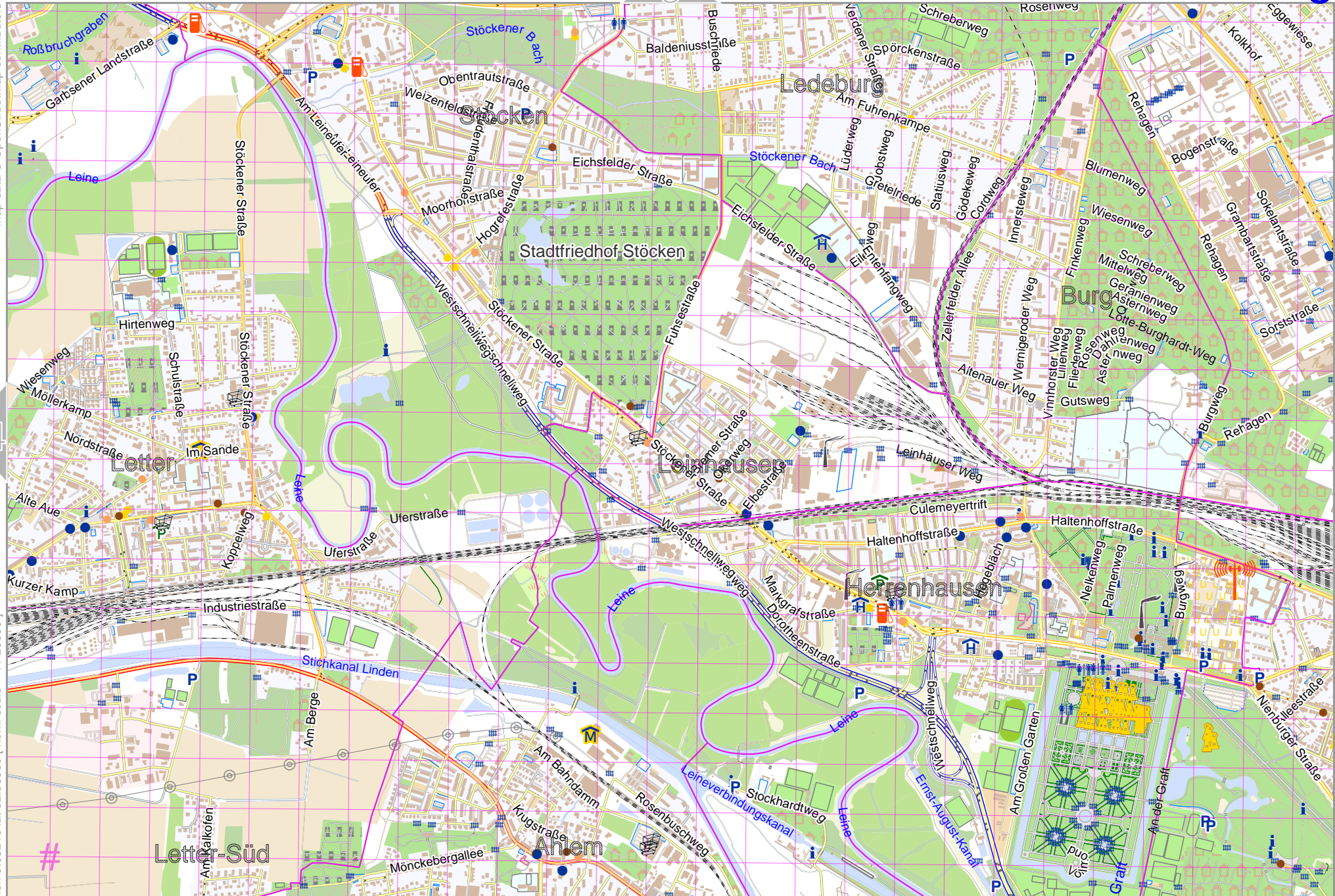
UTM: 32 U easting 537.80 km northing 5803.80 km
 UTM-Grid-width = 200m

Map data © OpenStreetMap contributors

lon 9.63218 lat 52.38306 [nom. scale = 1 / 20000]

lon 9.71067 lat 52.41541

pdfmap_20220723_210700_Andernach_9.63218_52.4154_187.pdf



UTM: 32 U easting 543.20 km northing 5804.00 km

UTM-Grid-width = 200m