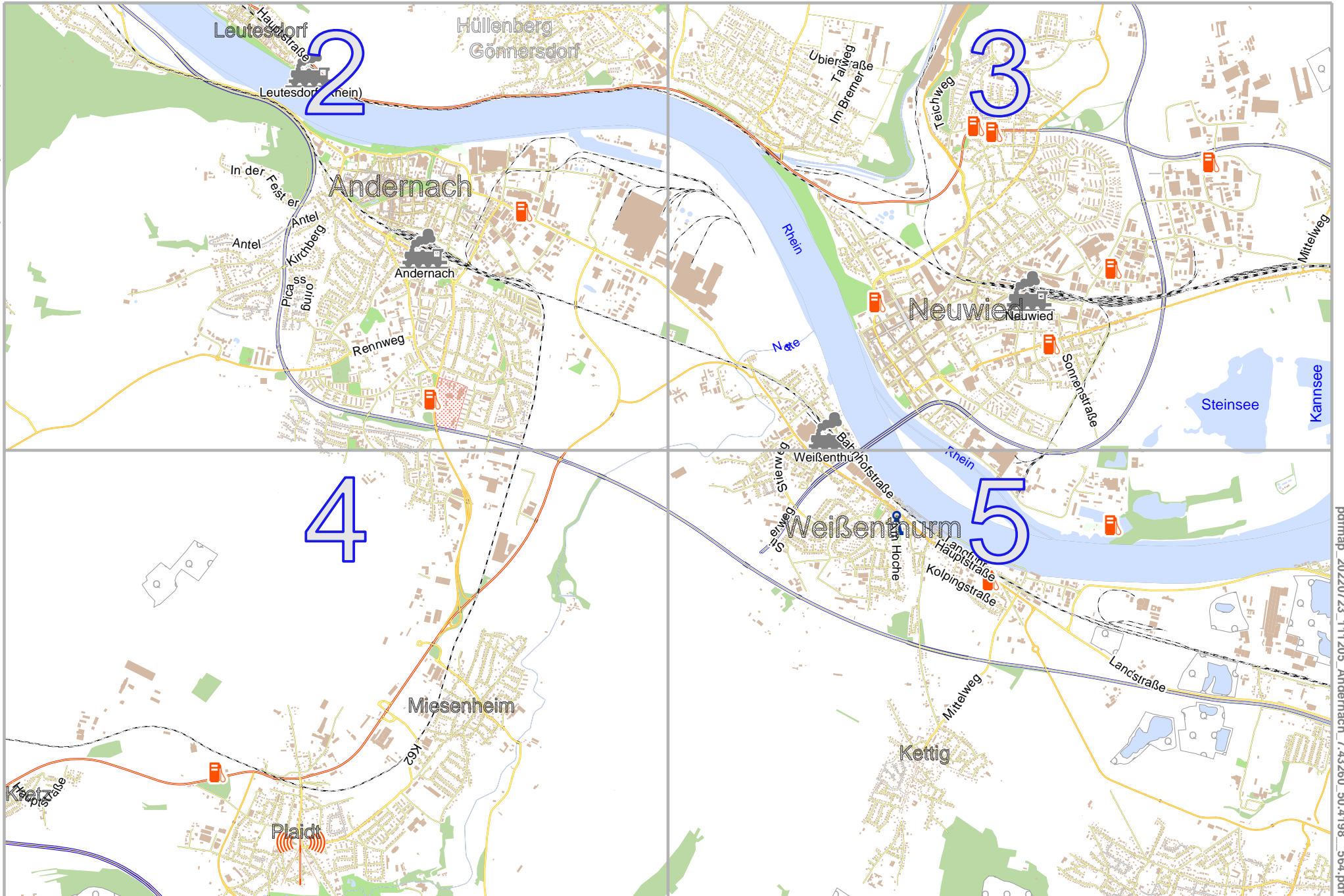


Andernach

lon 7.50774 lat 50.45221

Map data © OpenStreetMap contributors



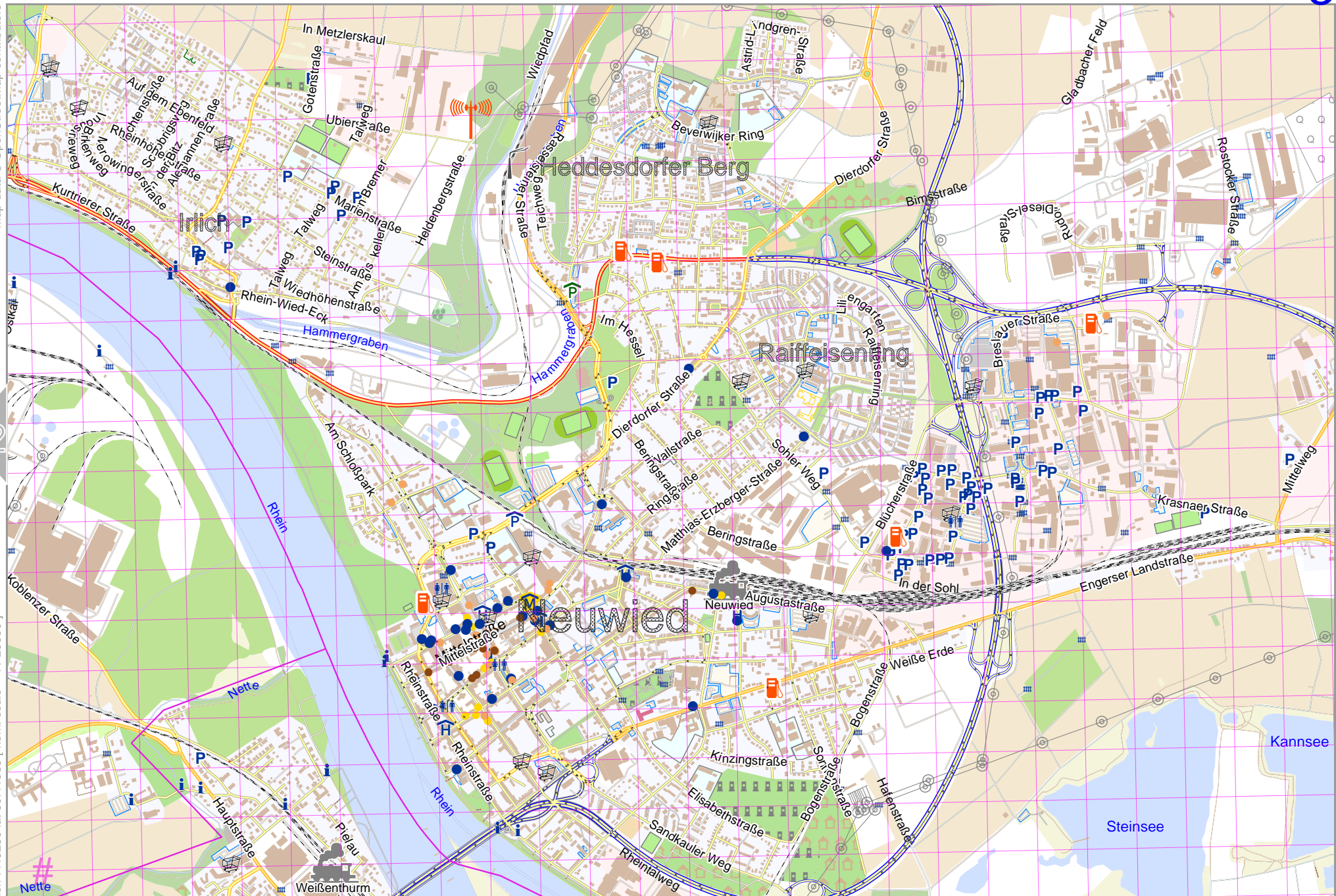
lon 7.35746 lat 50.38749
[nom. scale = 1 / 40000]

Map data © OpenStreetMap contributors

lon 7.43260 lat 50.41985 [nom. scale = 1 / 20000]

lon 7.50774 lat 50.45221

pdfmap_20220723_111205_Andernach_7.43260_50.4198_564.pdf



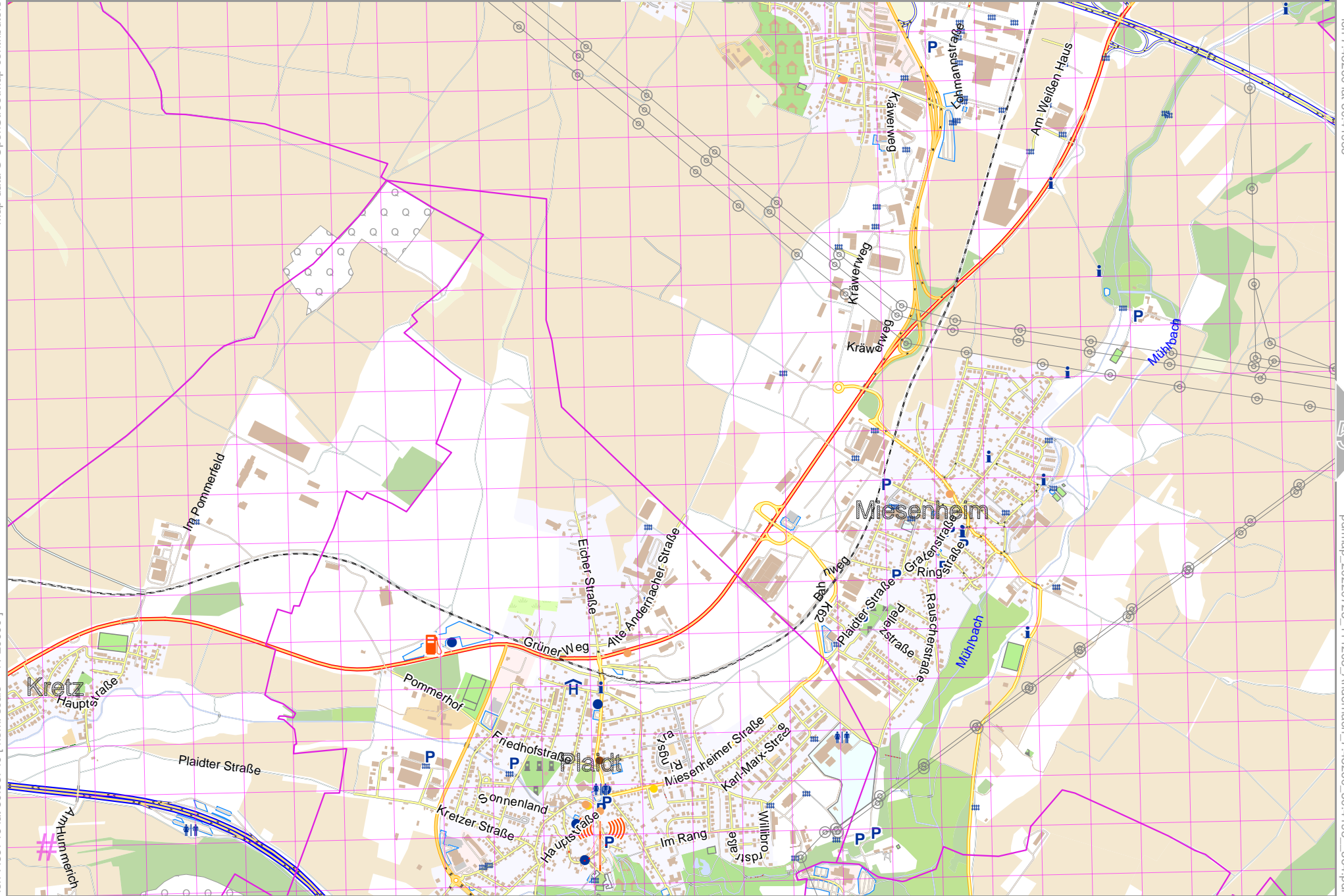
UTM: 32 U easting 388.80 km northing 5586.60 km
 UTM-Grid-width = 200m

Map data © OpenStreetMap contributors

lon 7.35746 lat 50.38749 [norm. scale = 1 / 20000]

lon 7.43260 lat 50.41985

pdfmap_20220723_111205_Andernach_7.43260_50.4198_564.pdf



UTM: 32 U easting 383.40 km northing 5583.20 km
 UTM-Grid-width = 200m

Map data © OpenStreetMap contributors

lon: 7.43260 lat: 50.38749 [norm. scale = 1 / 20000]



lon: 7.50774 lat: 50.41985

pdfmap_20220723_111205_Andernach_7.43260_50.4198_564.pdf

UTM: 32 U easting 388.60 km northing 5583.00 km
UTM-Grid-width = 200m