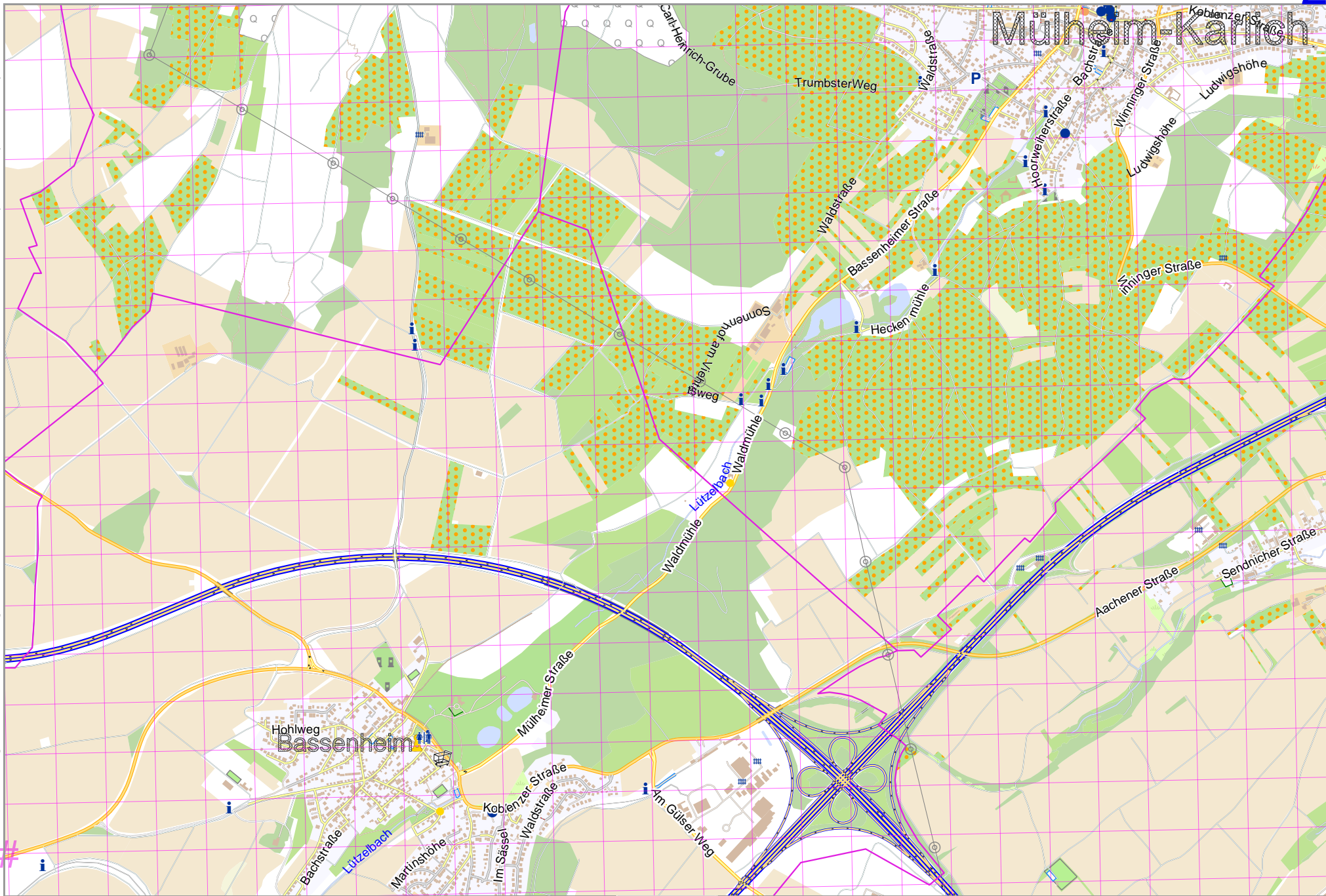


Map data © OpenStreetMap contributors

lon 7.43653 lat 50.35462 [nom. scale = 1 / 20000]



lon 7.51157 lat 50.38698

pdfmap_20220723_111036_Koblenz_7.51156_50.3546_412.pdf

UTM: 32 U easting 388.80 km northing 5579.40 km
UTM-Grid-width = 200m

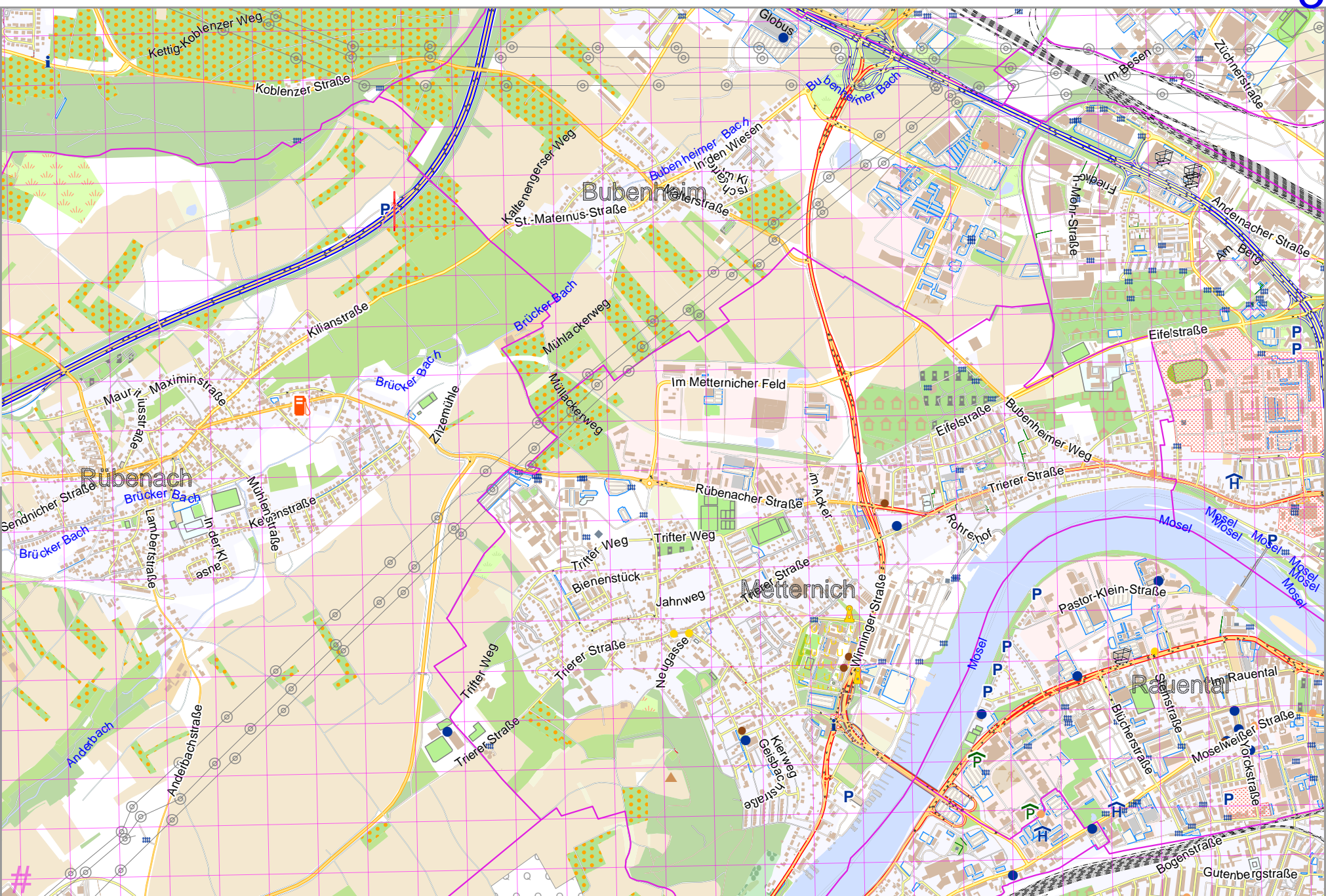
Koblenz

Map data © OpenStreetMap contributors

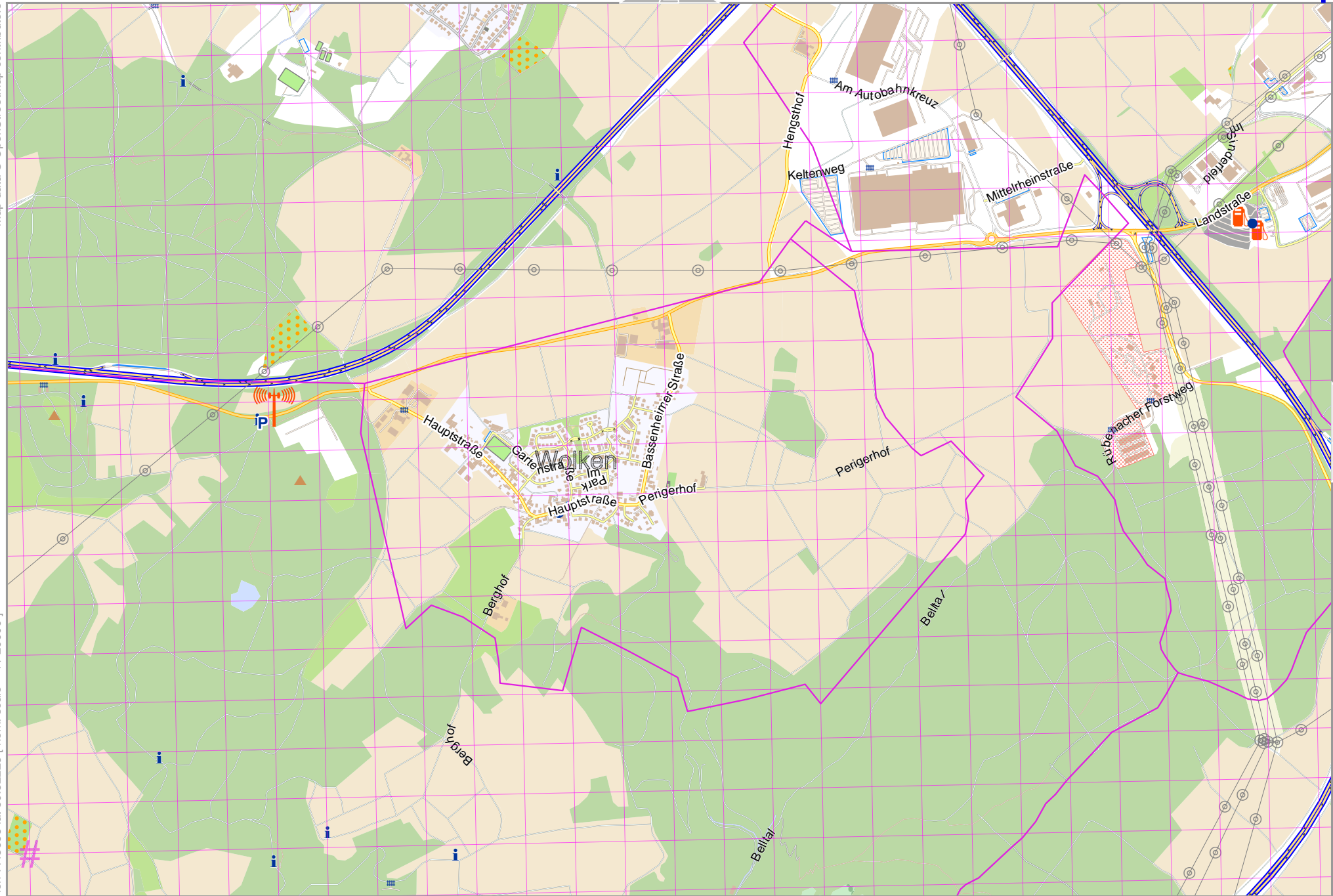
lon 7.58660 lat 50.38698

lon 7.51157 lat 50.35462 [nom. scale = 1 / 20000]

pdfmap_20220723_111036_Koblenz_7.51156_50.3546_412.pdf



UTM: 32 U easting 394.20 km northing 5579.20 km
UTM-Grid-width = 200m

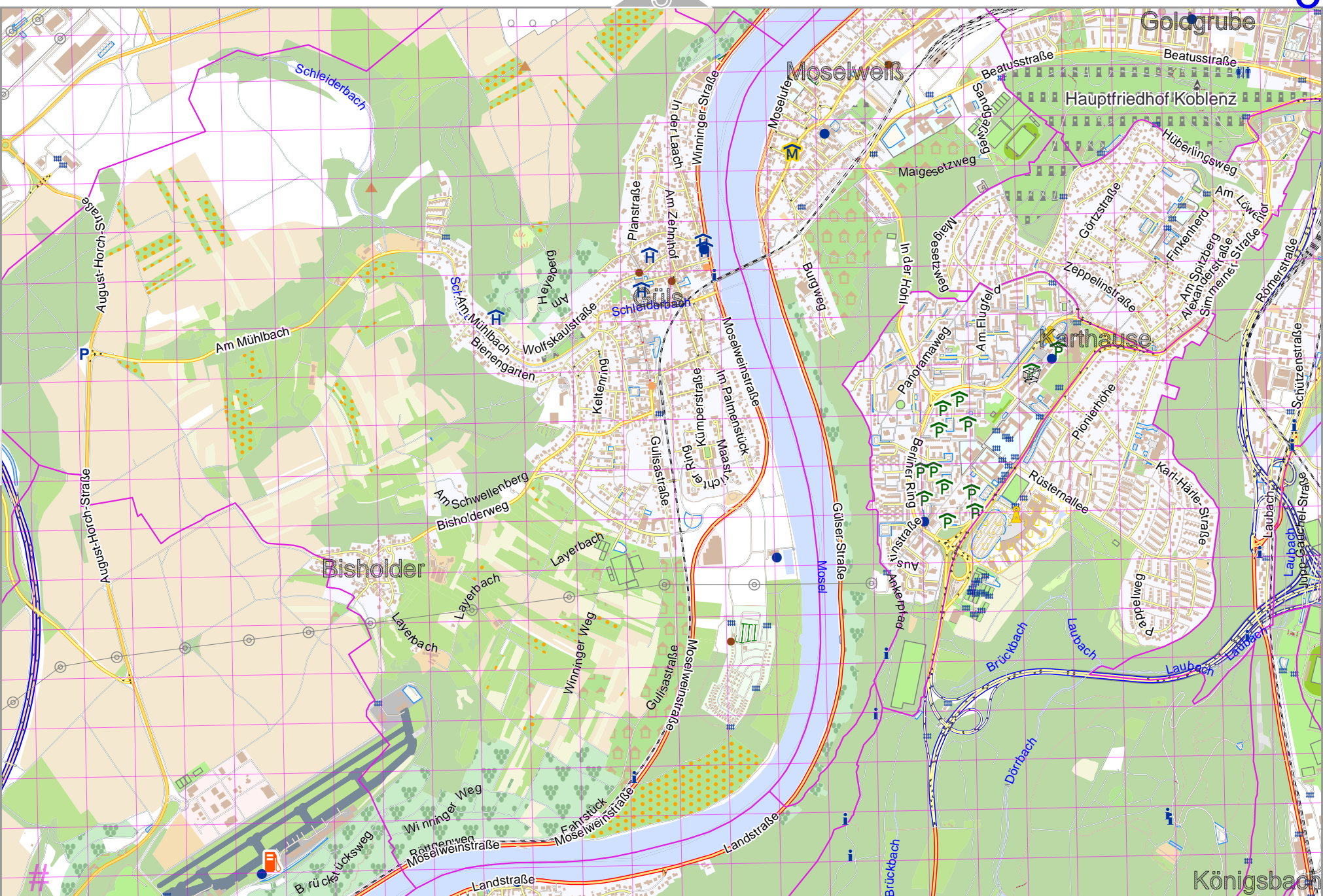


2

5

Map data © OpenStreetMap contributors

lon 7.51157 lat 50.32225 [nom. scale = 1 / 20000]



lon 7.58660 lat 50.35462

pdfmap_20220723_111036_Koblenz_7.51156_50.3546_412.pdf

UTM: 32 U easting 394.20 km northing 5575.60 km
UTM-Grid-width = 200m