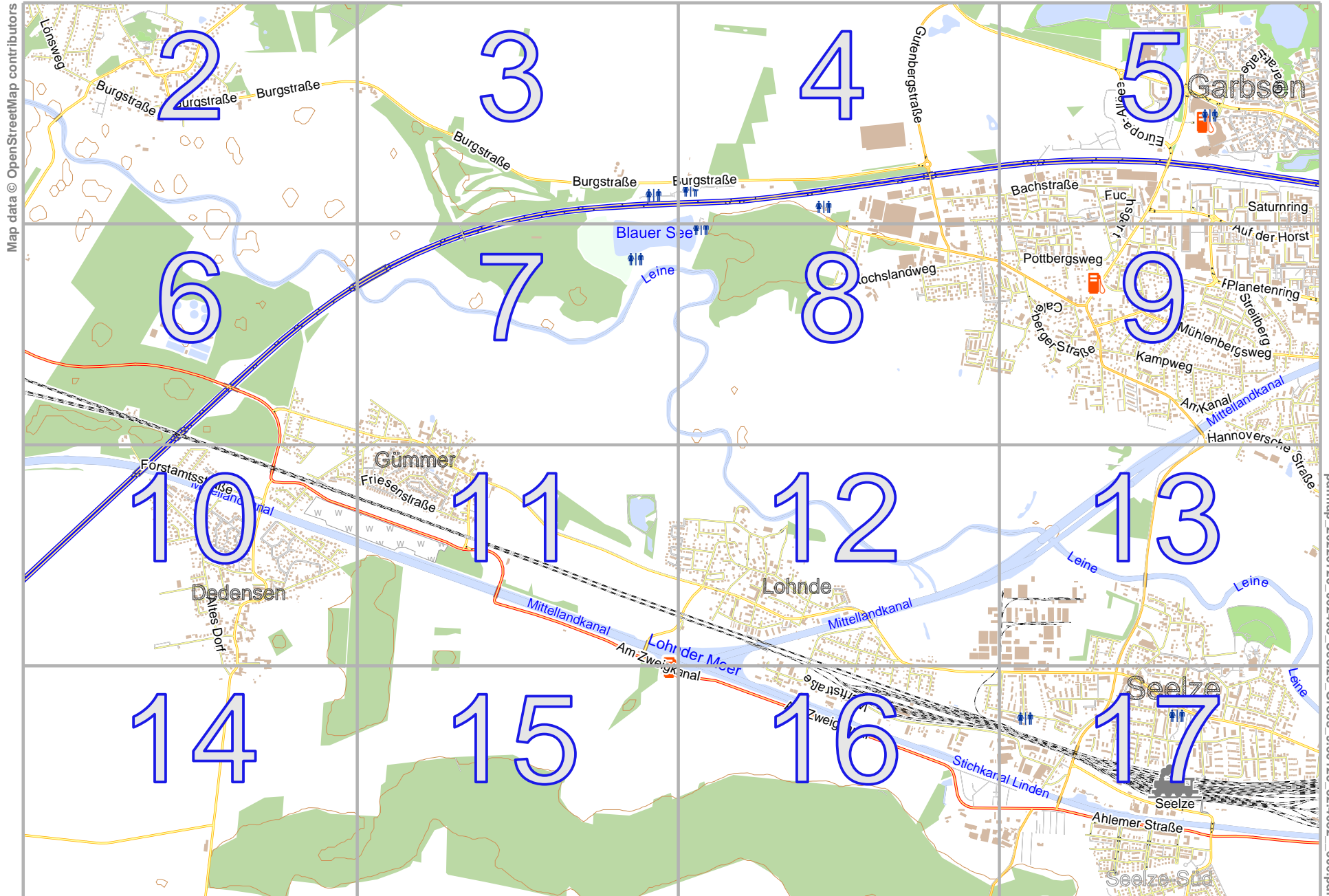


# Seelze\_Gross

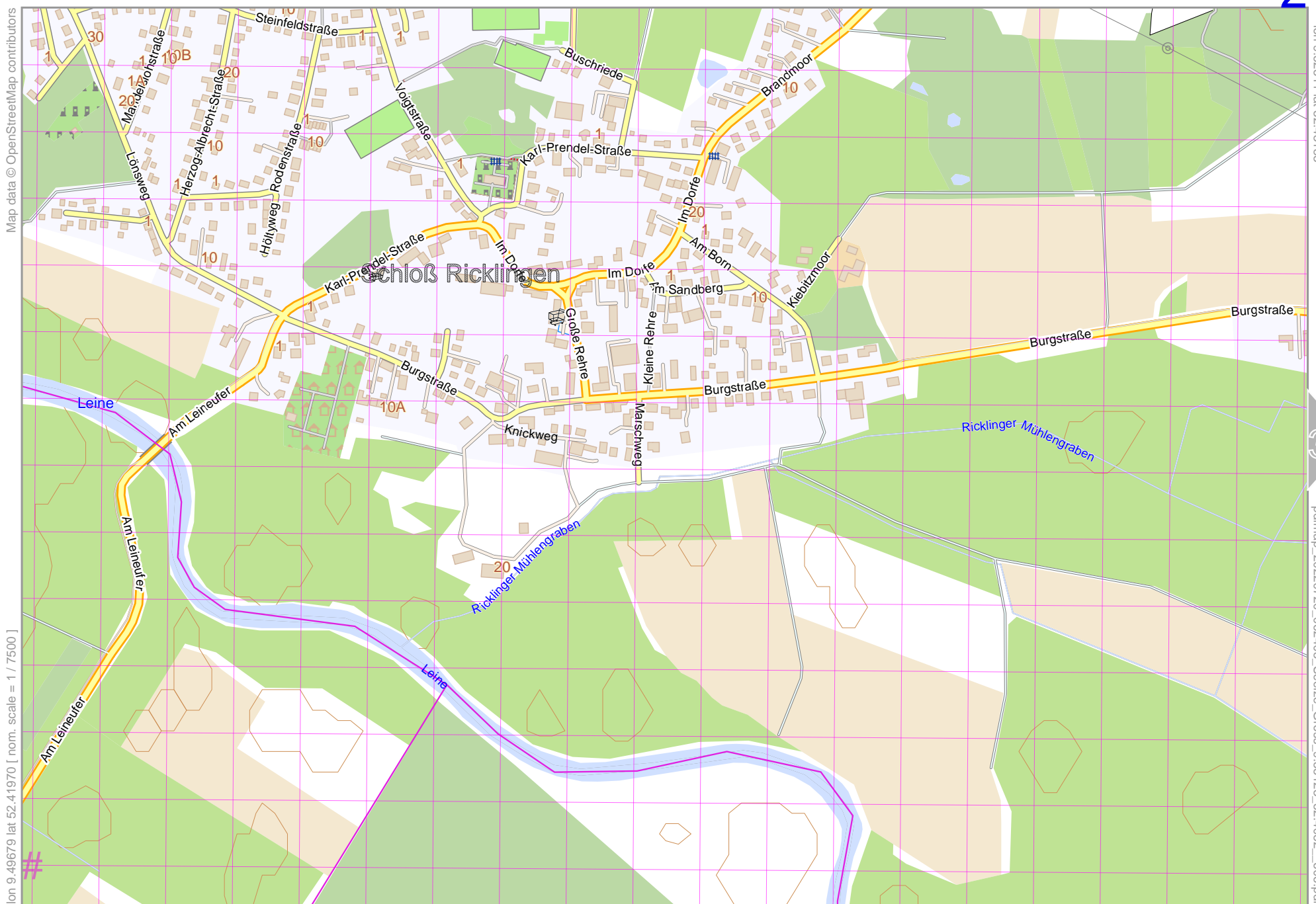
lon 9.60678 lat 52.43183



lon 9.49679 lat 52.38533  
[ nom. scale = 1 / 30000 ]

pdfmap\_20220720\_062405\_Seelze\_Gross\_9.55123\_52.4082\_606.pdf

# Seelze\_Gross



Map data © OpenStreetMap contributors

lon 9.52511 lat 52.43183

lon 9.49679 lat 52.41970 [ nom. scale = 1 / 7500 ]

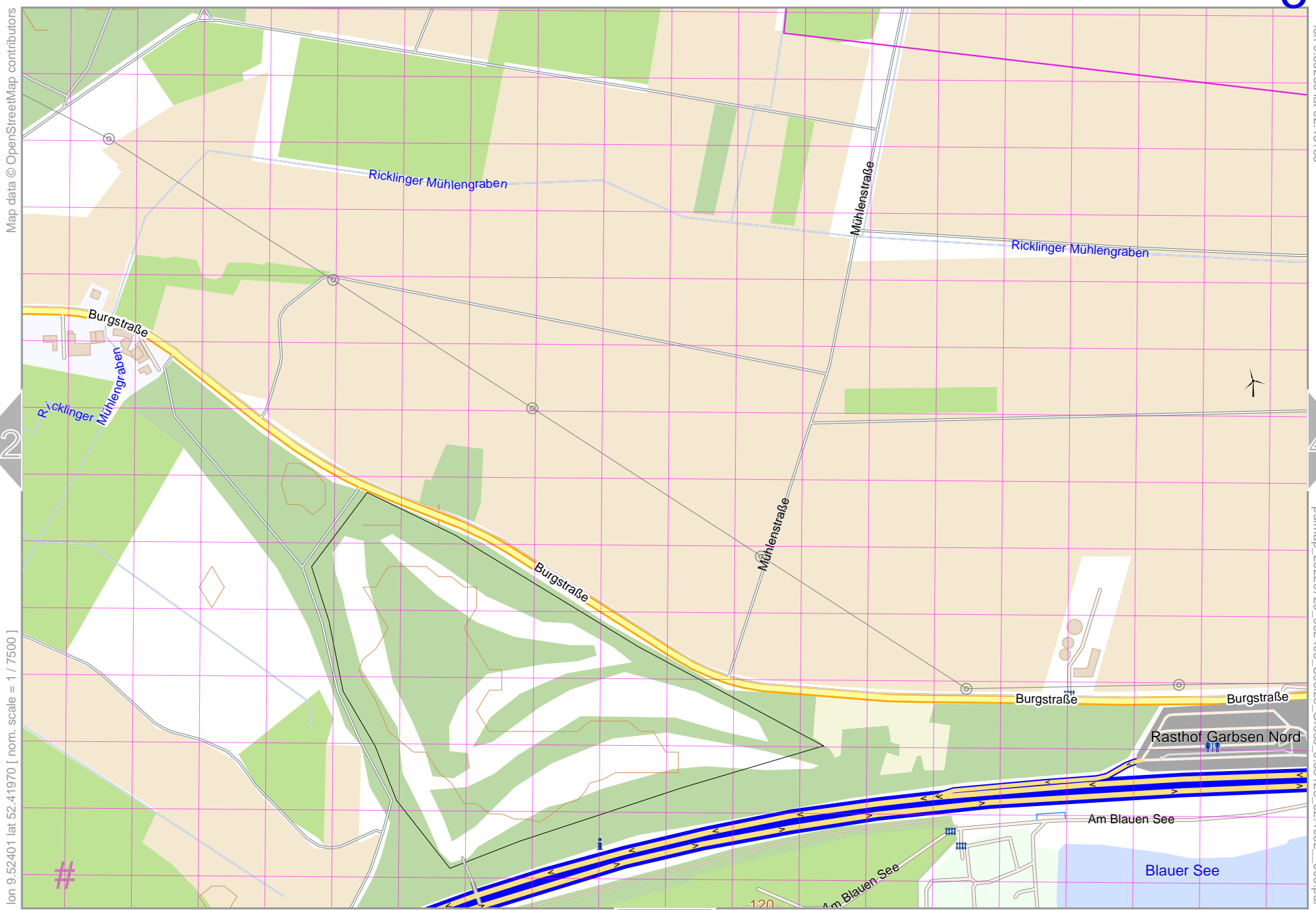
3

pdfmap\_20220720\_062405\_Seelze\_Gross\_9.53123\_52.4082\_606.pdf

# UTM: 32 U easting 533.80 km northing 5807.90 km  
 UTM-Grid-width = 100m  
 Contour interval = 20m

6

# Seelze\_Gross



Map data © OpenStreetMap contributors

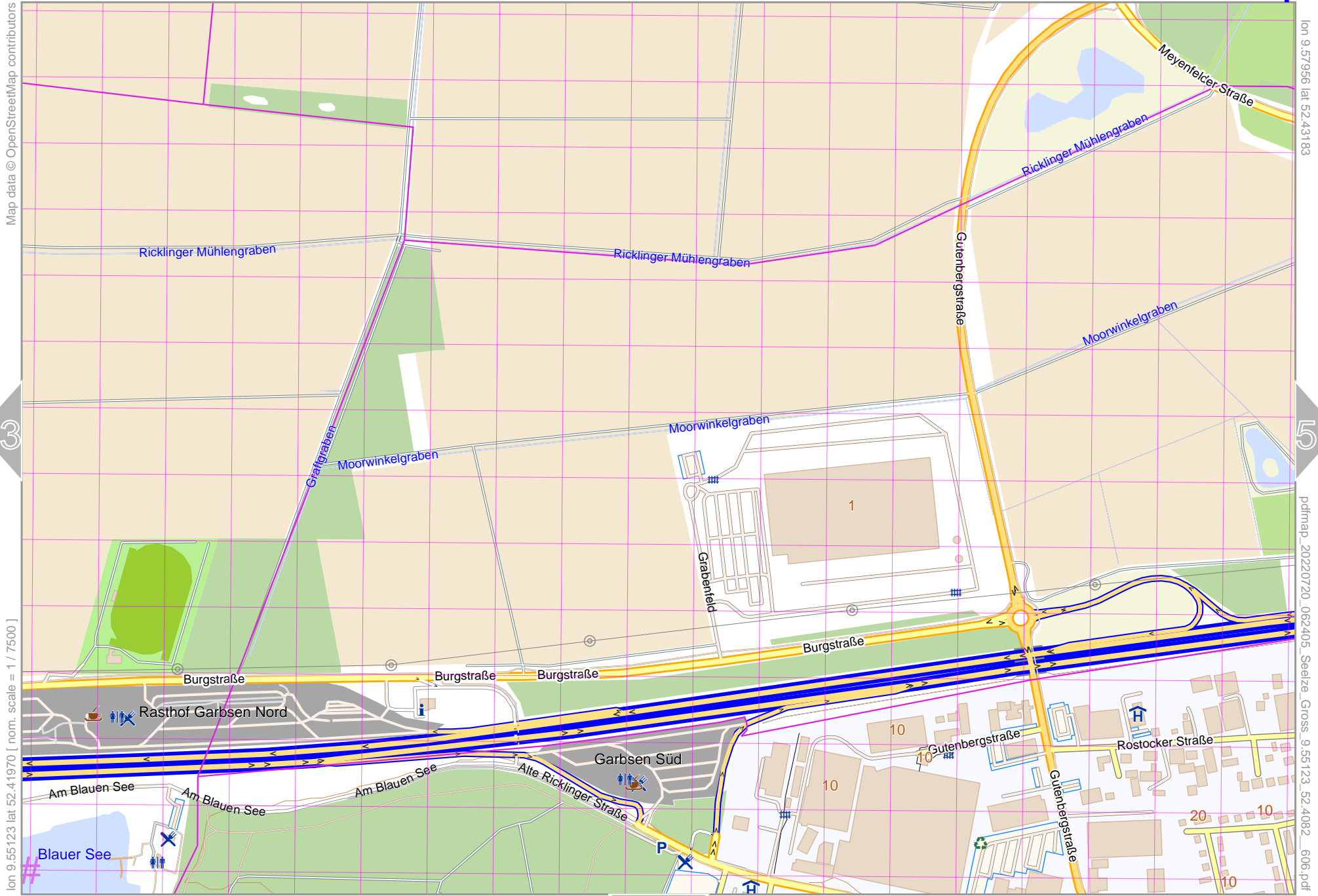
lon 9.55233 lat 52.43183

lon 9.52401 lat 52.41970 [ nom. scale = 1 / 7500 ]

pdfmap\_20220720\_062405\_Seelze\_Gross\_9.55123\_52.4082\_606.pdf

# UTM: 32 U easting 535.70 km northing 5807.90 km  
 UTM-Grid-width = 100m  
 Contour interval = 20m

# Seelze\_Gross



Map data © OpenStreetMap contributors

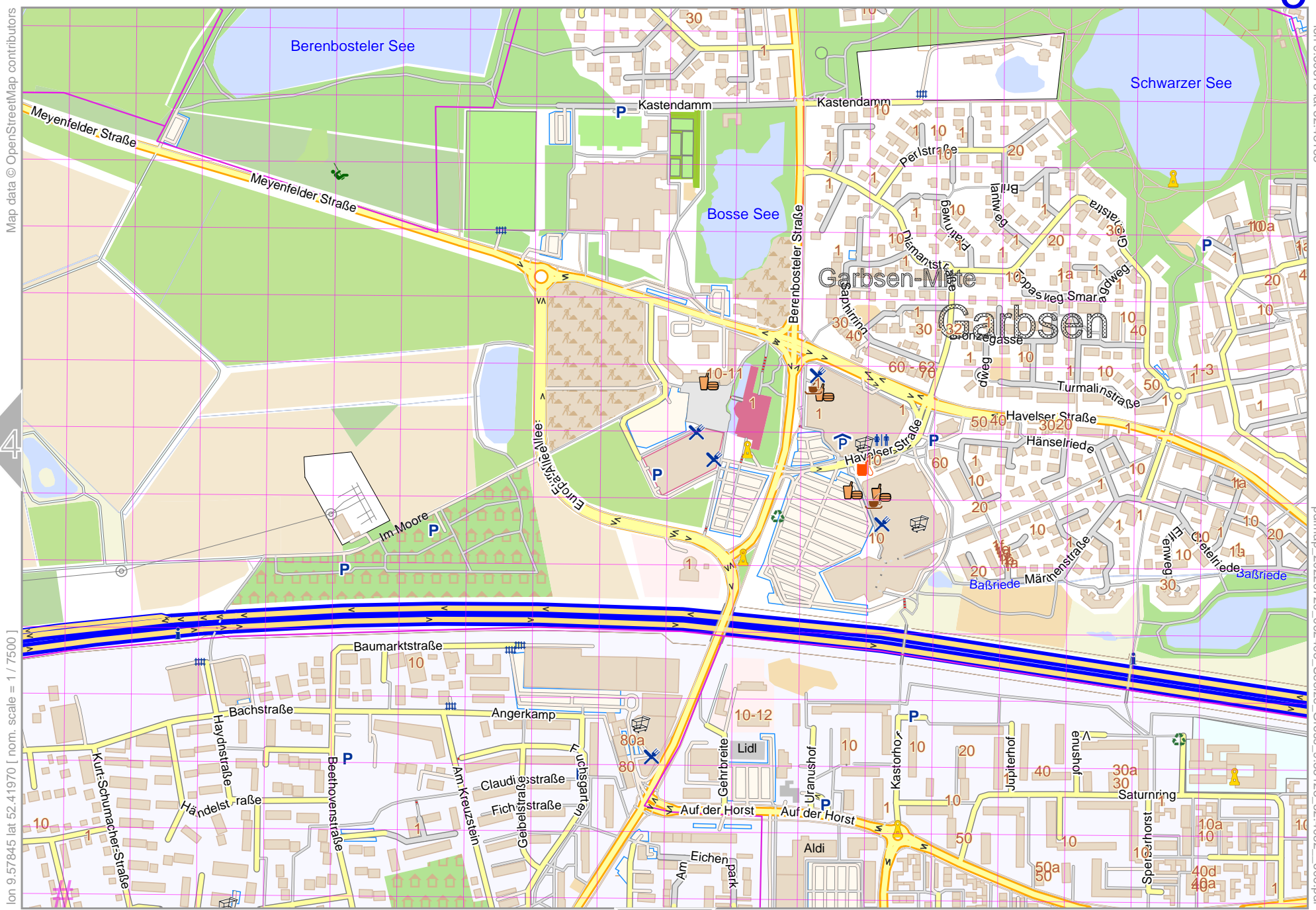
lon 9.55123 lat 52.41970 [ nom. scale = 1 / 7500 ]

lon 9.57956 lat 52.43183

pdfmap\_20220720\_062405\_Seelze\_Gross\_9.55123\_52.4082\_606.pdf

# UTM: 32 U easting 537.50 km northing 5807.90 km  
 UTM-Grid-width = 100m  
 Contour interval = 20m

# Seelze\_Gross



Map data © OpenStreetMap contributors

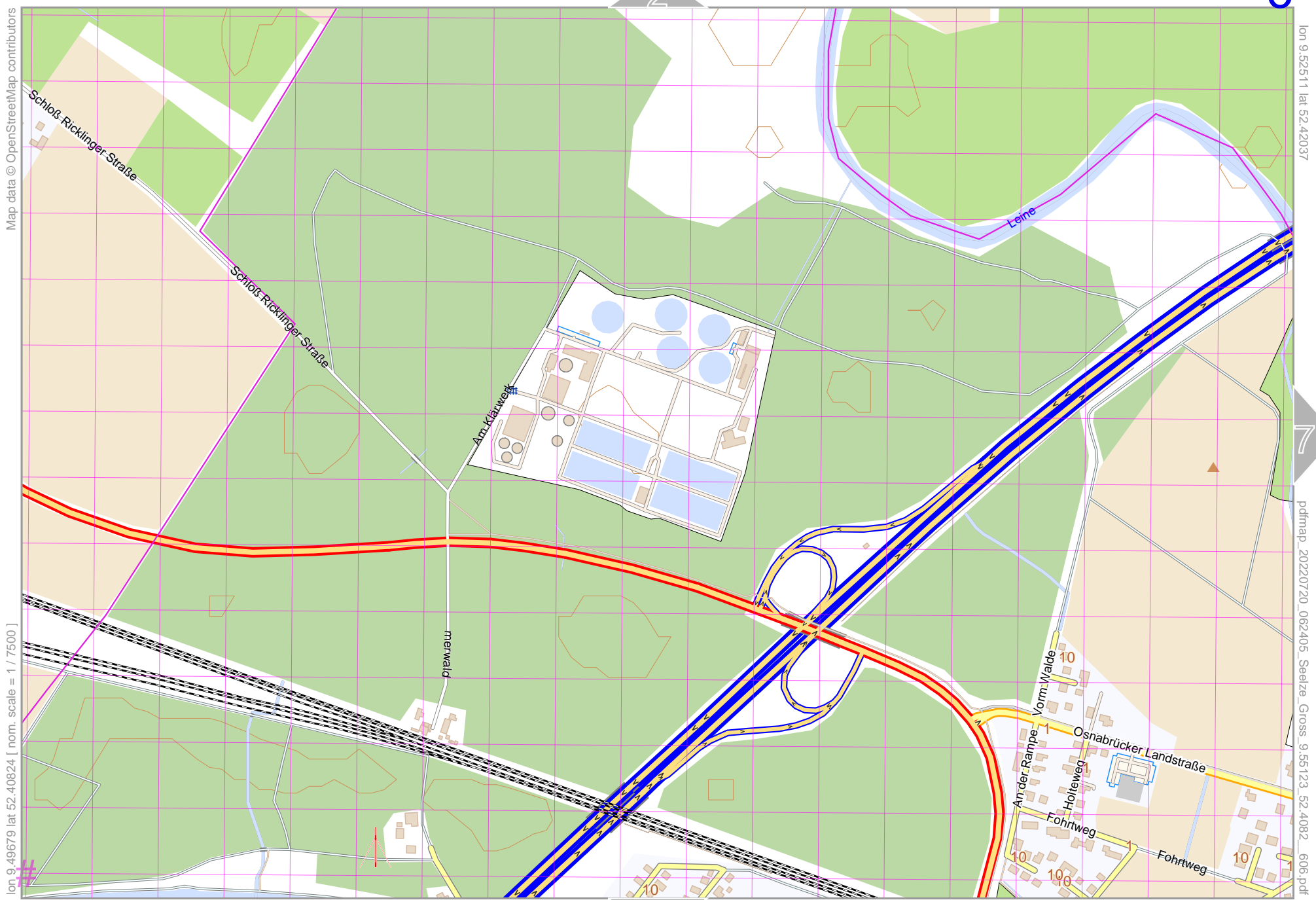
lon 9.60678 lat 52.43183

pdfmap\_20220720\_062405\_Seelze\_Gross\_9.55123\_52.4082\_606.pdf

lon 9.57845 lat 52.41970 | nom. scale = 1 / 75000 |

# UTM: 32 U easting 539.40 km northing 5807.90 km  
 UTM-Grid-width = 100m  
 Contour interval = 20m

# Seelze\_Gross



Map data © OpenStreetMap contributors

lon 9.49679 lat 52.40824 [ nom. scale = 1 / 7500 ]

lon 9.52511 lat 52.42037

pdfmap\_20220720\_062405\_Seelze\_Gross\_9.525123\_52.4082\_606.pdf

# UTM: 32 U easting 533.80 km northing 5806.60 km  
 UTM-Grid-width = 100m  
 Contour interval = 20m

2

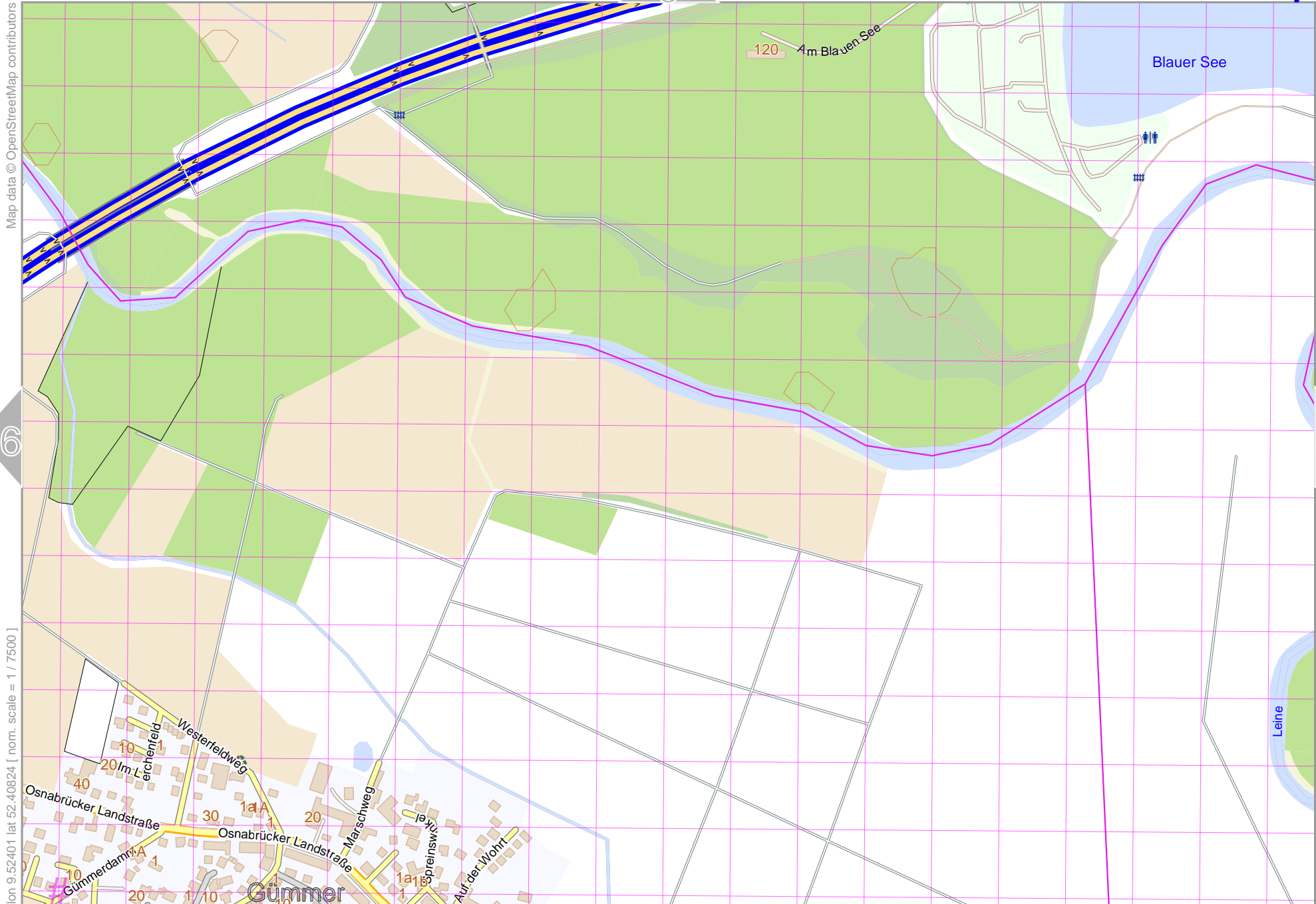
7

10

# Seelze\_Gross

7

3



lon 9.52401 lat 52.40824 [ nom. scale = 1 / 7500 ]

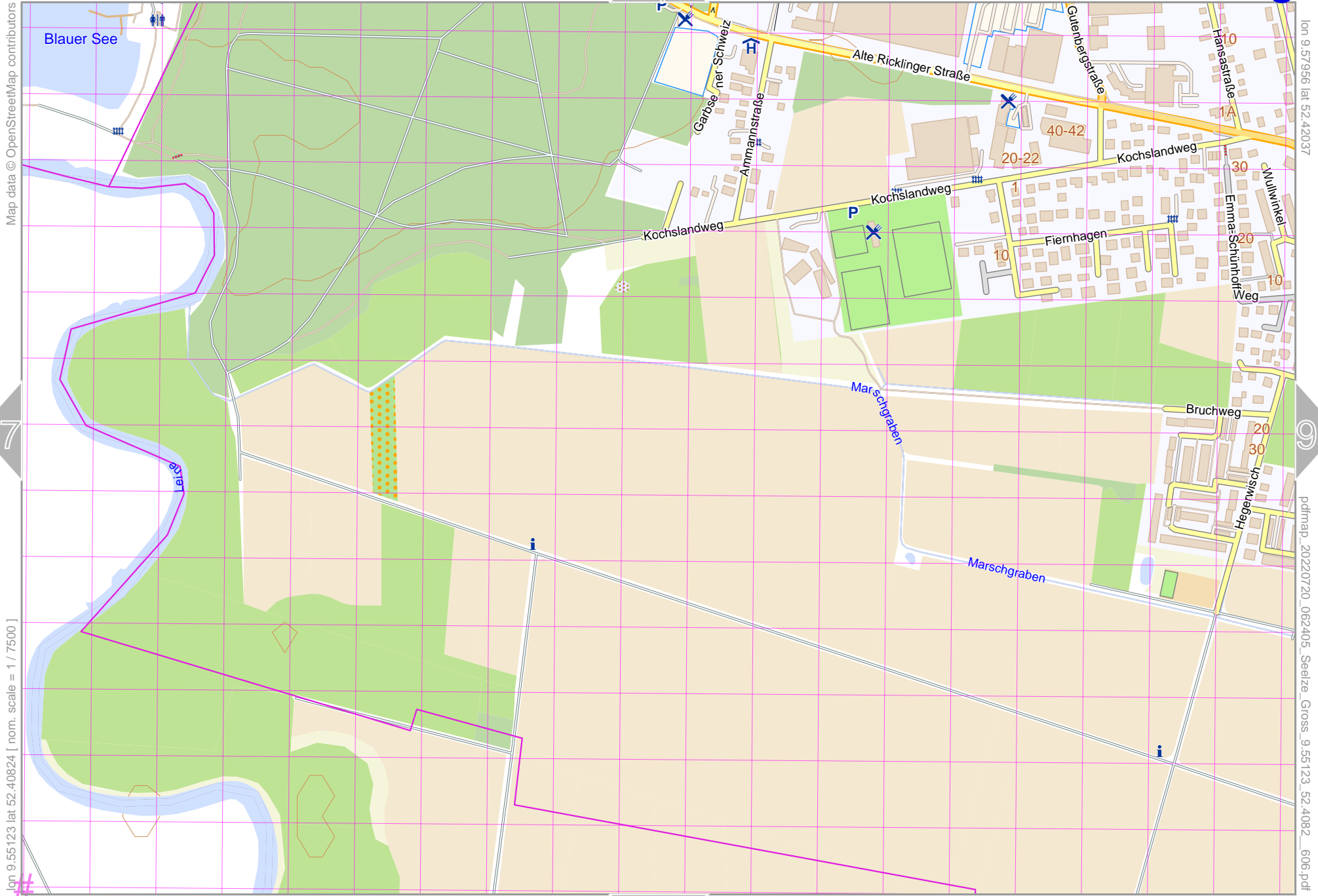
lon 9.55233 lat 52.42037

pdfmap\_20220720\_062405\_Seelze\_Gross\_9.55123\_52.4082\_606.pdf

# UTM: 32 U easting 535.70 km northing 5806.60 km  
 UTM-Grid-width = 100m  
 Contour interval = 20m

11

# Seelze\_Gross



Map data © OpenStreetMap contributors

lon 9.55123 lat 52.40824 | nom. scale = 1 / 7500 |

# UTM: 32 U easting 537.50 km northing 5806.60 km  
 UTM-Grid-width = 100m  
 Contour interval = 20m

lon 9.57956 lat 52.42037

pdfmap\_20220720\_062405\_Seelze\_Gross\_9.55123\_52.4082\_606.pdf



# Seelze\_Gross



Map data © OpenStreetMap contributors

lon 9.60678 lat 52.42037

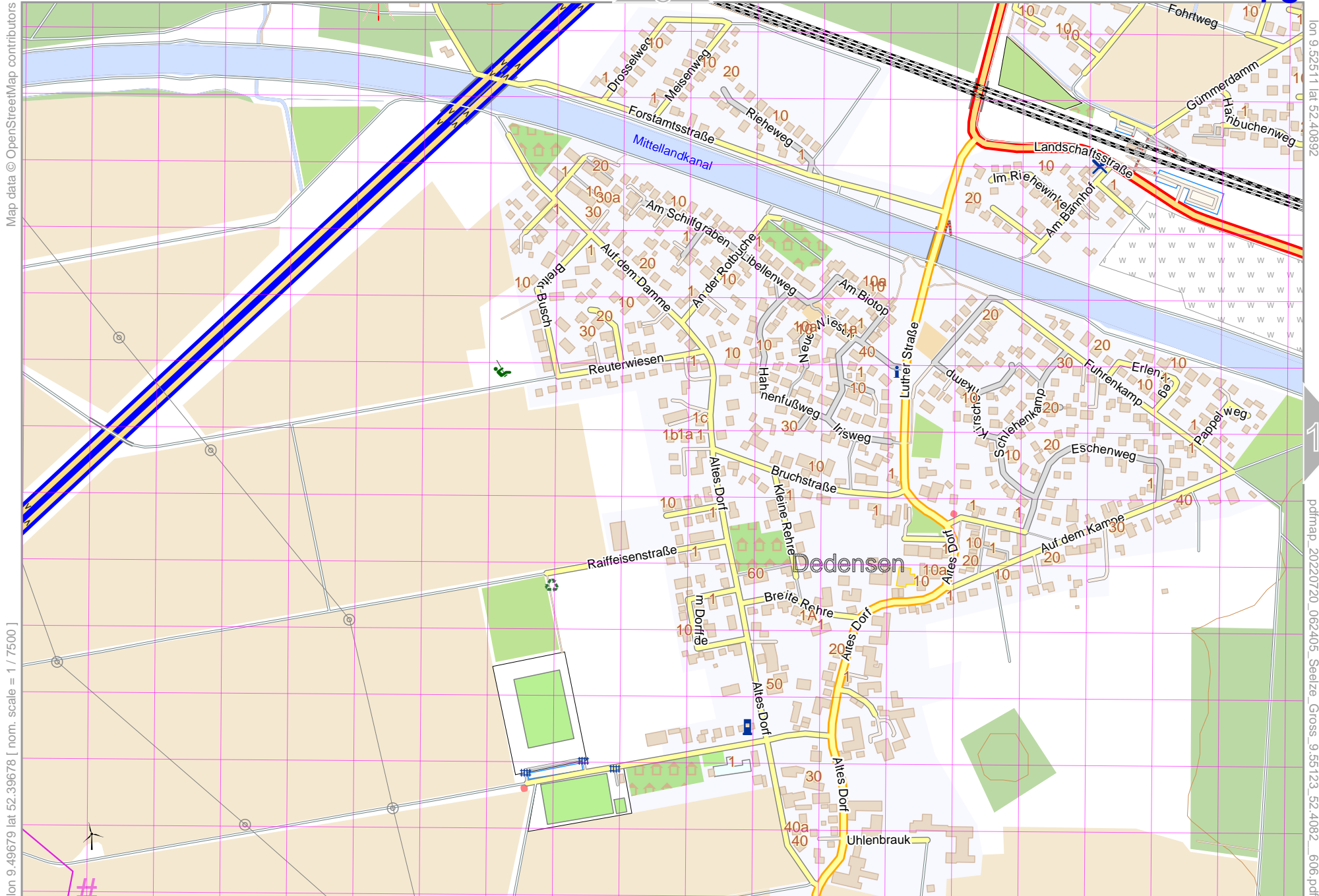
pdfmap\_20220720\_062405\_Seelze\_Gross\_9.58123\_52.4082\_606.pdf

lon 9.57845 lat 52.40824 | nom. scale = 1 / 75000

# UTM: 32 U easting 539.40 km northing 5806.70 km  
 UTM-Grid-width = 100m  
 Contour interval = 20m

# Seelze\_Gross

10



Map data © OpenStreetMap contributors

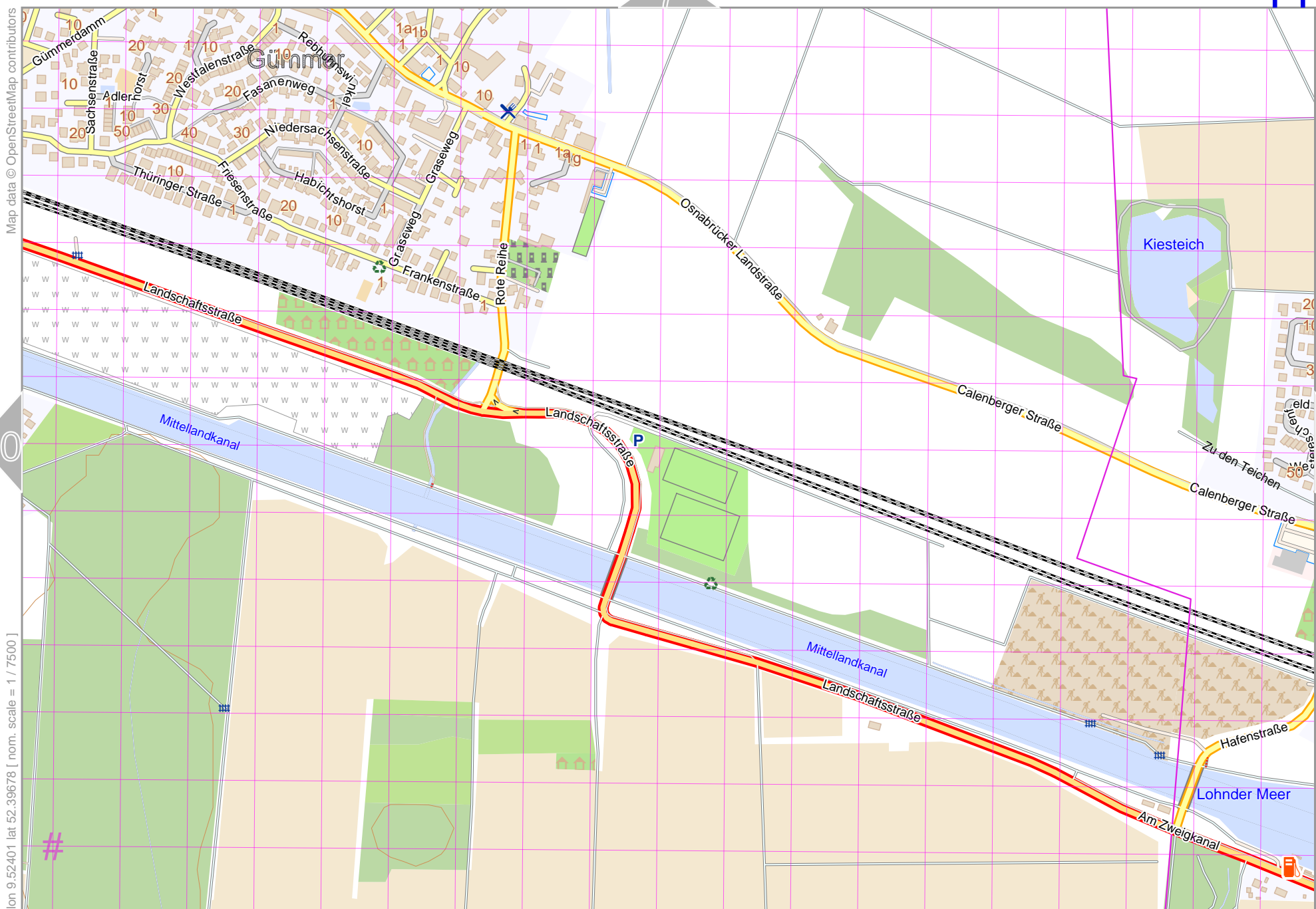
lon 9.49679 lat 52.39678 [ nom. scale = 1 / 7500 ]

lon 9.52511 lat 52.40892

pdfmap\_20220720\_062405\_Seelze\_Gross\_9.53123\_52.4082\_606.pdf

# UTM: 32 U easting 533.90 km northing 5805.30 km  
 UTM-Grid-width = 100m  
 Contour interval = 20m

6  
14



Map data © OpenStreetMap contributors

lon 9.55233 lat 52.40892

12

pdfmap\_202220720\_062405\_Seelze\_Gross\_9.55123\_52.4082\_606.pdf

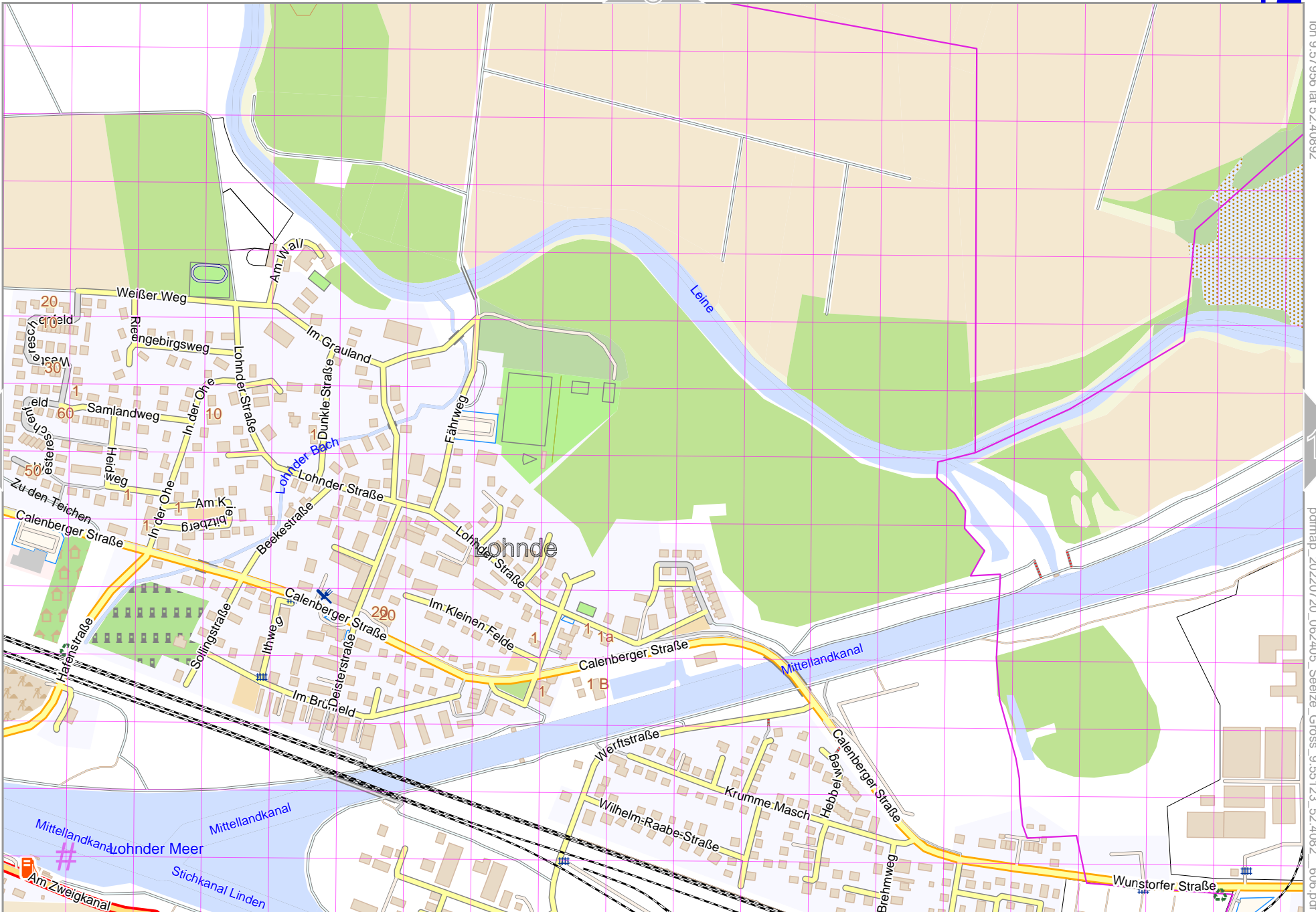
lon 9.52401 lat 52.39678 [ nom. scale = 1 / 7500 ]

# UTM: 32 U easting 535.70 km northing 5805.40 km  
 UTM-Grid-width = 100m  
 Contour interval = 20m

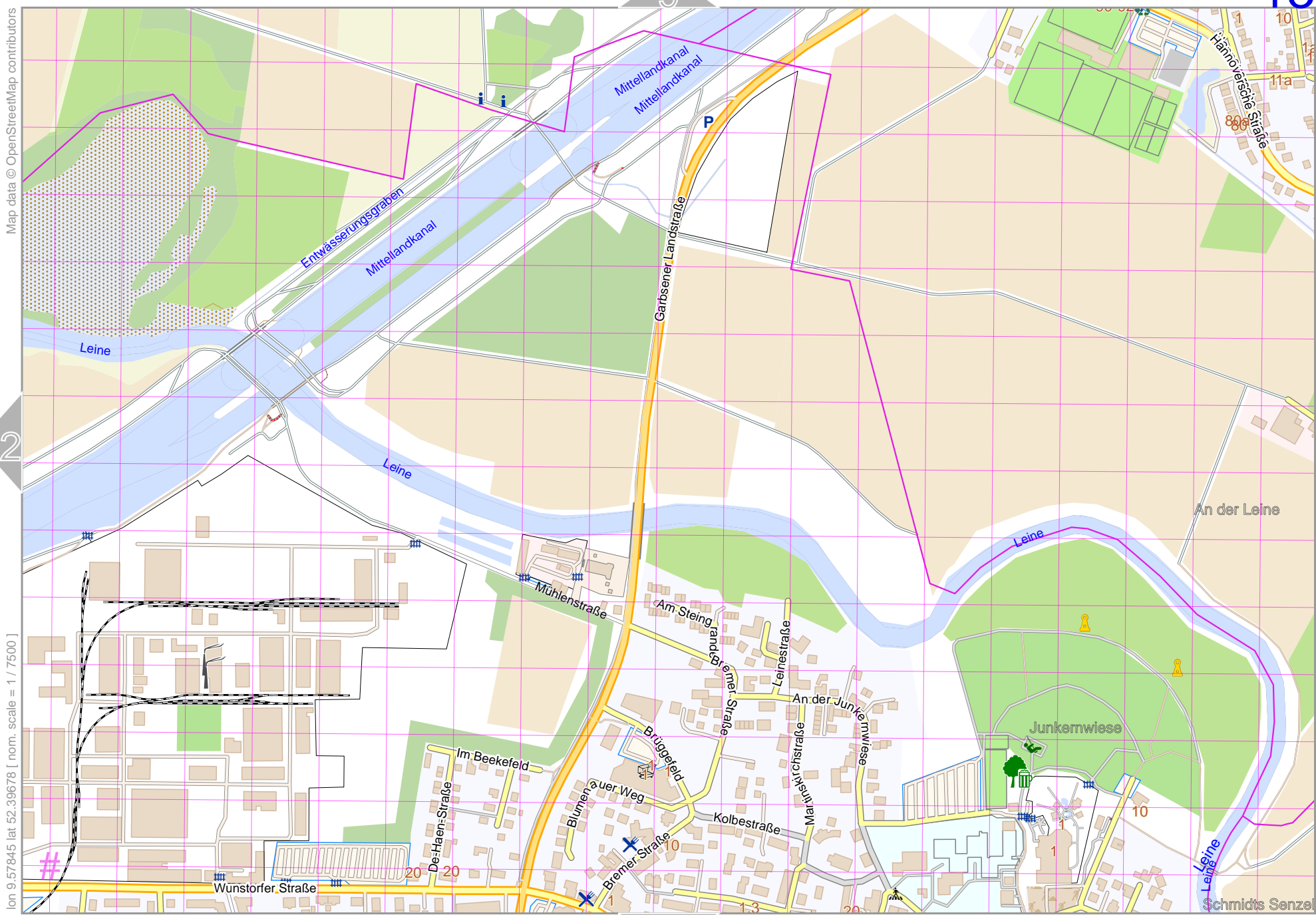
15

Map data © OpenStreetMap contributors

lon 9.55123 lat 52.39678 | nom. scale = 1 / 7500 |



# UTM: 32 U easting 537.60 km northing 5805.40 km  
 UTM-Grid-width = 100m  
 Contour interval = 20m



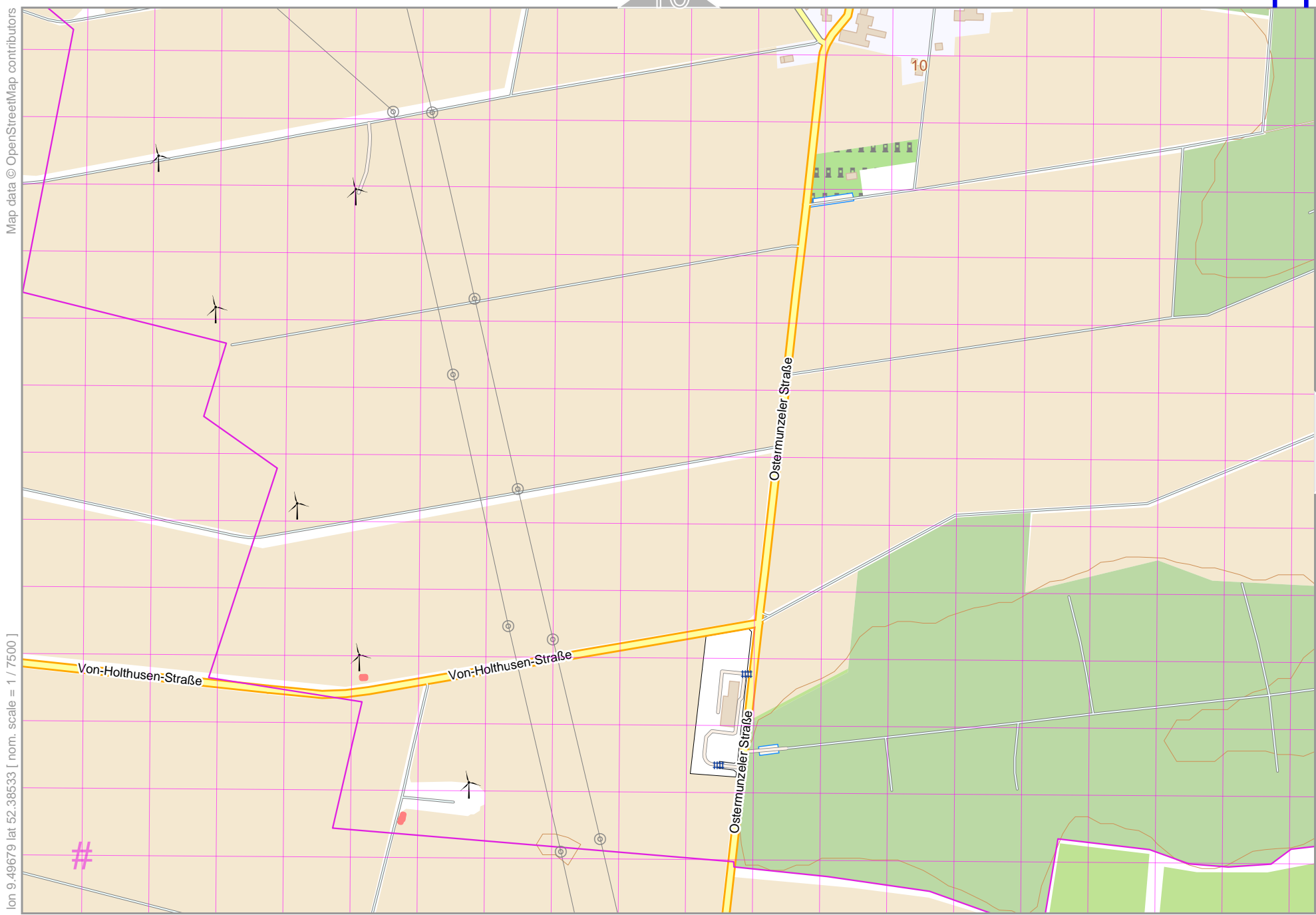
Map data © OpenStreetMap contributors

lon 9.57845 lat 52.39678 [ nom. scale = 1 / 7500 ]

lon 9.60678 lat 52.40892

pdfmap\_20220720\_062405\_Seelze\_Gross\_9.55123\_52.4082\_606.pdf

# UTM: 32 U easting 539.40 km northing 5805.40 km  
 UTM-Grid-width = 100m  
 Contour interval = 20m



Map data © OpenStreetMap contributors

lon 9.49679 | lat 52.38533 | nom. scale = 1 / 75000 ]

# UTM: 32 U easting 533.90 km northing 5804.10 km

UTM-Grid-width = 100m

Contour interval = 20m

# Seelze\_Gross

15

lon 9.55233 | lat 52.39746

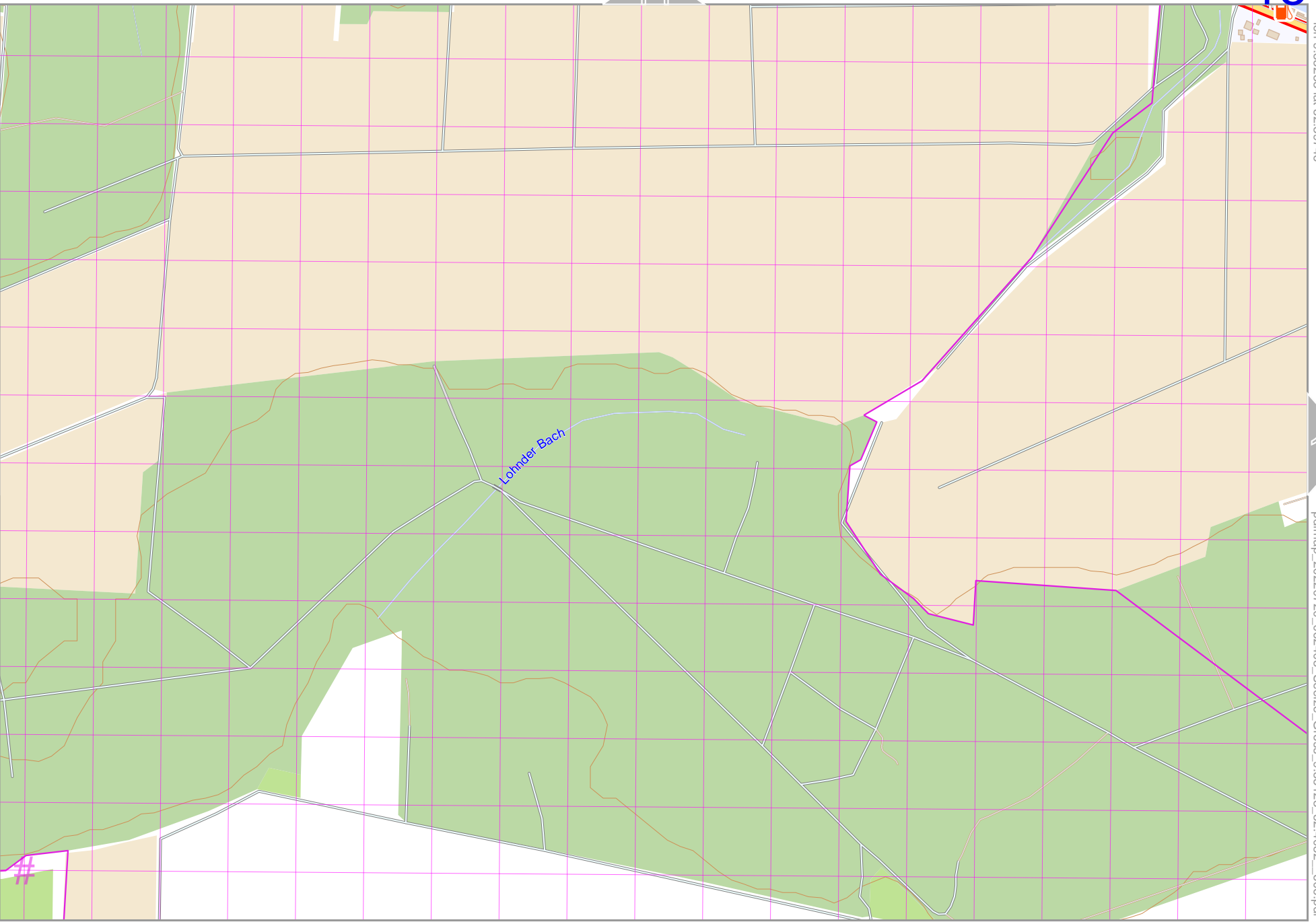
16

pdfmap\_20220720\_062405\_Seelze\_Gross\_9.55123\_52.4082\_606.pdf

Map data © OpenStreetMap contributors

lon 9.52401 | lat 52.38533 | nom. scale = 1 / 7500 ]

14

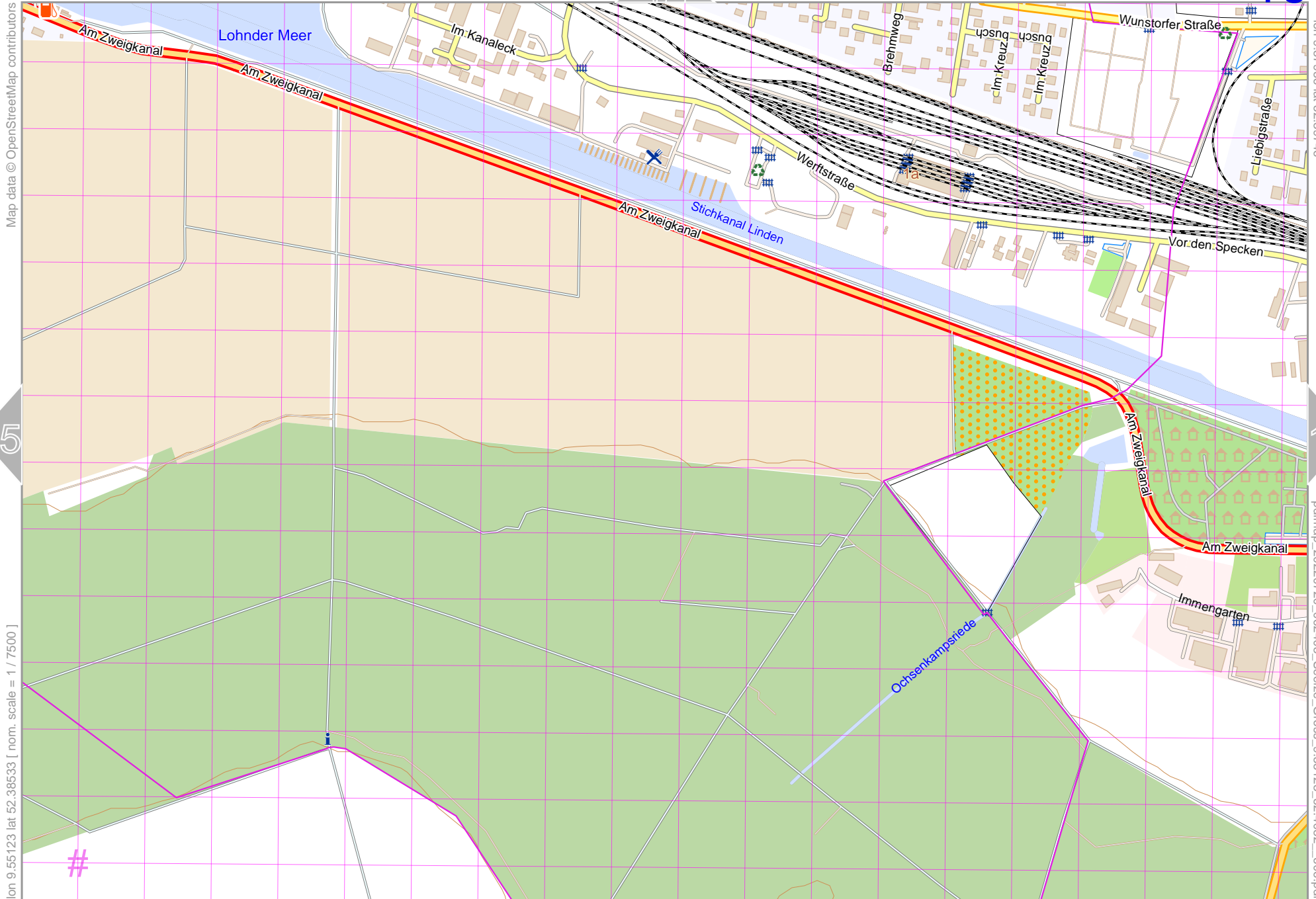


# UTM: 32 U easting 535.70 km northing 5804.10 km  
 UTM-Grid-width = 100m  
 Contour interval = 20m

# Seelze\_Gross

16

15



Map data © OpenStreetMap contributors

lon 9.55123 lat 52.38533 [ nom. scale = 1 / 7500 ]

lon 9.57956 lat 52.39746

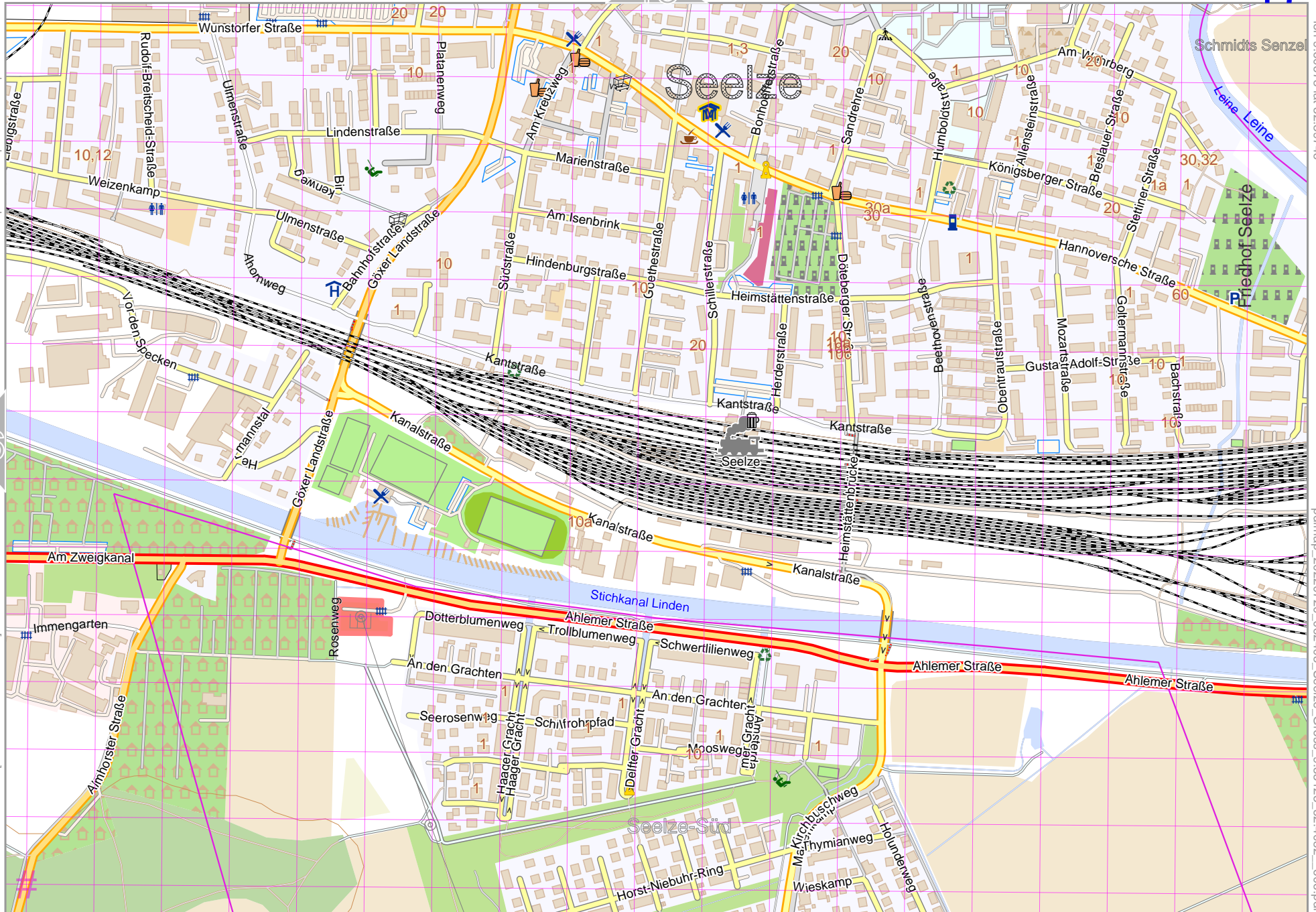
pdfmap\_20220720\_062405\_Seelze\_Gross\_9.55123\_52.4082\_606.pdf

# UTM: 32 U easting 537.60 km northing 5804.10 km  
 UTM-Grid-width = 100m  
 Contour interval = 20m



Map data © OpenStreetMap contributors

lon 9.57845 lat 52.38533 | nom. scale = 1 / 7500 |



lon 9.60678 lat 52.39746

pdfmap\_20220720\_062405\_Seelze\_Gross\_9.55123\_52.4082\_606.pdf

# UTM: 32 U easting 539.40 km northing 5804.10 km  
 UTM-Grid-width = 100m  
 Contour interval = 20m