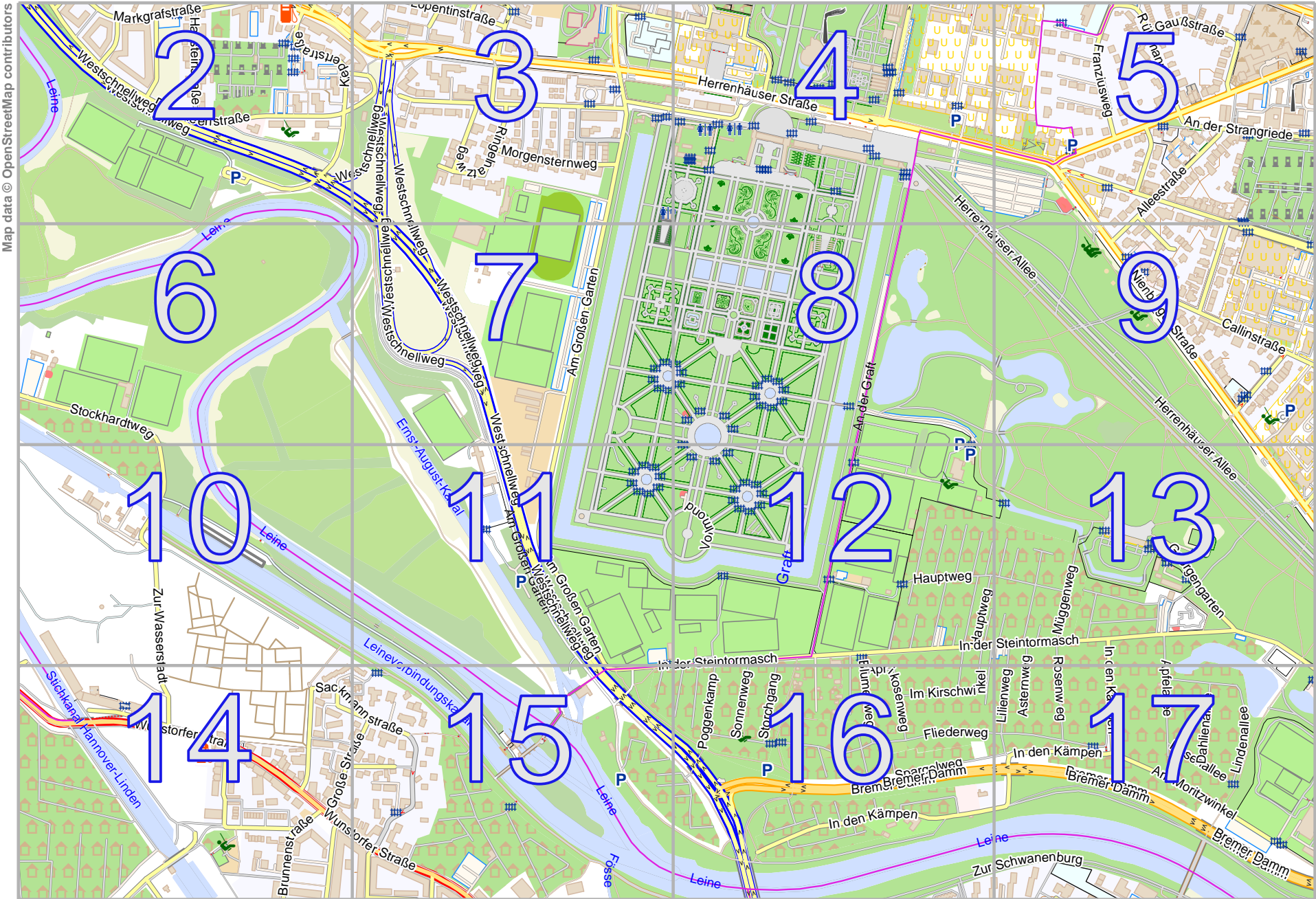


# Herrenhausen

lon 9.71312 lat 52.39351

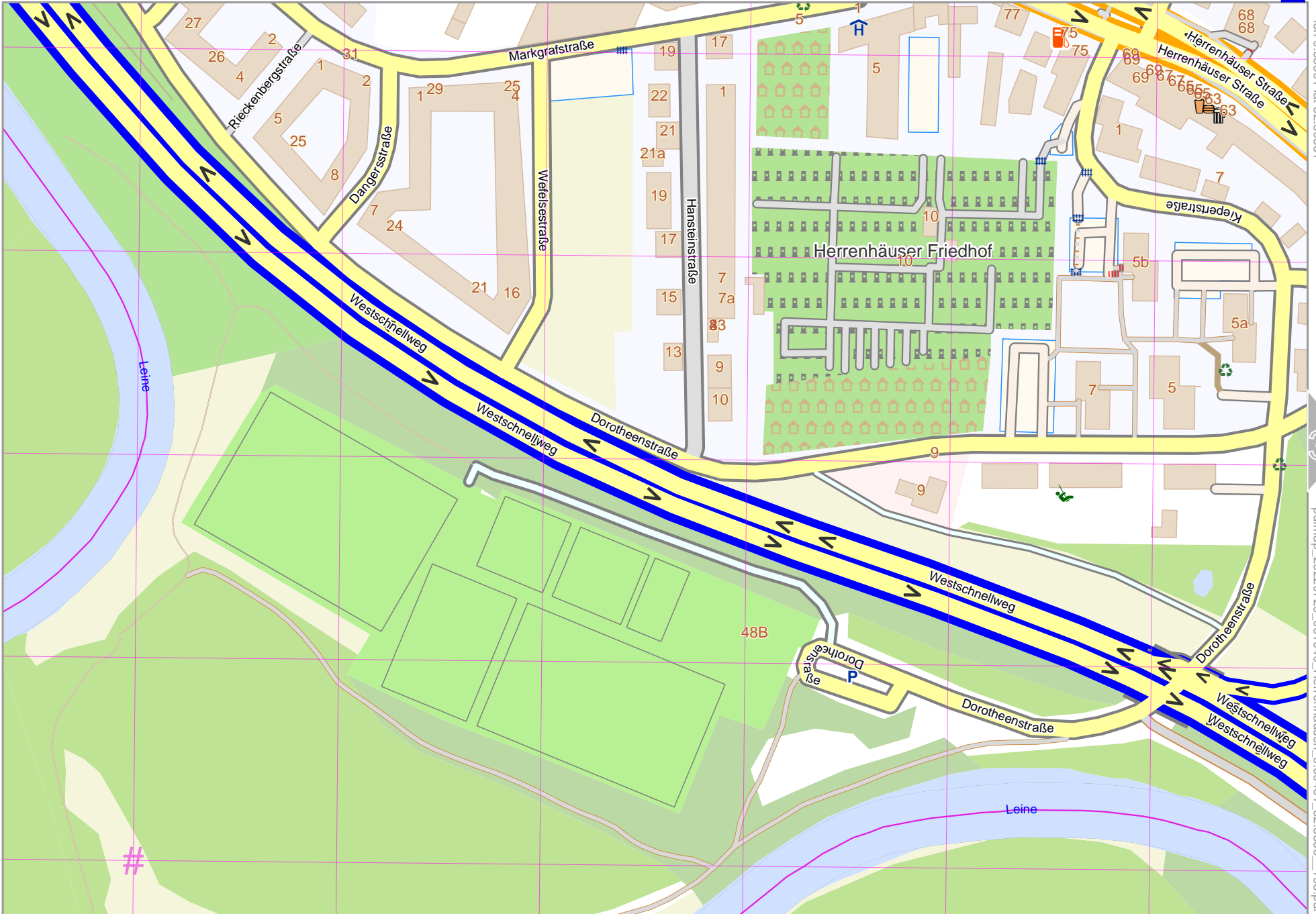


lon 9.67647 lat 52.37801  
[ nom. scale = 1 / 10000 ]

# Herrenhausen

Map data © OpenStreetMap contributors

lon 9.67647 lat 52.38946 [ nom. scale = 1 / 2500 ]



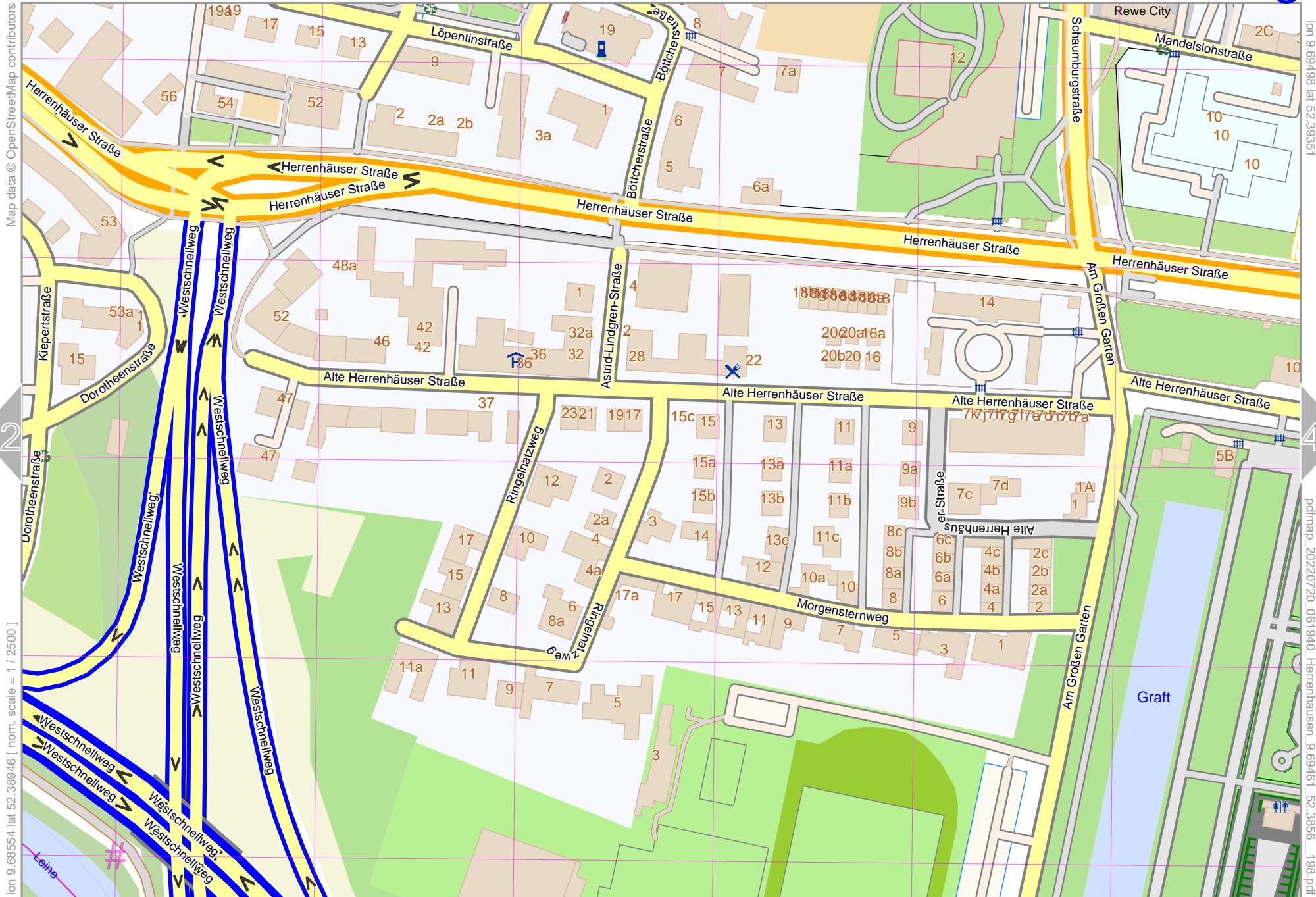
lon 9.68591 lat 52.39351

pdfmap\_20220720\_061940\_Herrenhausen\_9.69461\_52.3856\_198.pdf

# UTM: 32 U easting 546.10 km northing 5804.60 km  
UTM-Grid-width = 100m  
Contour interval = 20m



# Herrenhausen



Map data © OpenStreetMap contributors

lon 9.68554 lat 52.38946 [ nom. scale = 1 / 2500 ]

lon 9.69498 lat 52.39351

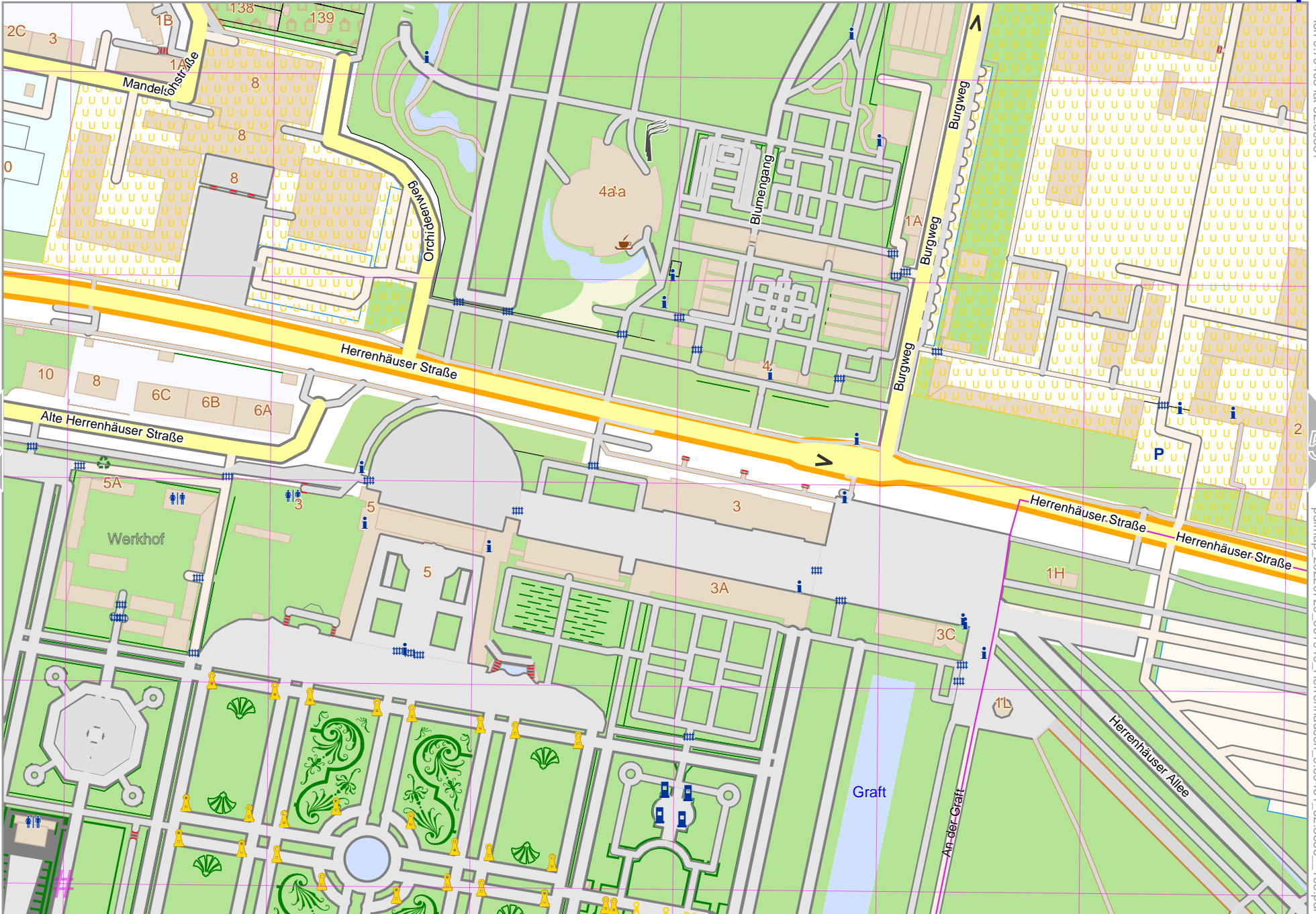
pdfmap: 20220720\_061940\_Herrenhausen\_9.69461\_52.3856\_198.pdf

# UTM: 32 U easting 546.70 km northing 5804.60 km  
UTM-Grid-width = 100m  
Contour interval = 20m

# Herrenhausen

Map data © OpenStreetMap contributors

lon 9.69461 lat 52.38946 [ nom. scale = 1 / 2500 ]



lon 9.70405 lat 52.39351

pdfmap\_20220720\_061940\_Herrenhausen\_9.69461\_52.38946\_198.pdf

# UTM: 32 U easting 547.30 km northing 5804.60 km

UTM-Grid-width = 100m

Contour interval = 20m

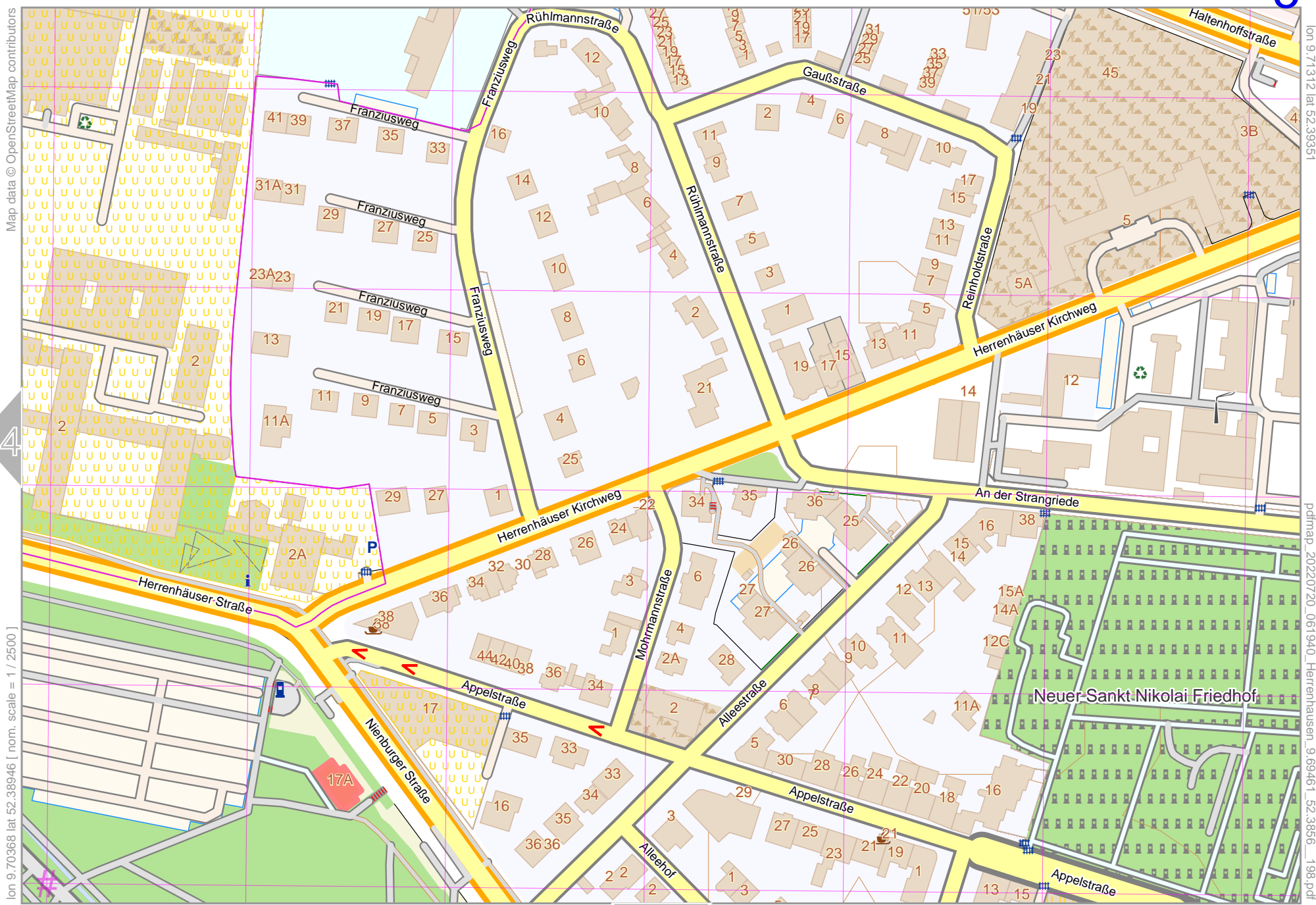


[www.milvusmap.eu](http://www.milvusmap.eu)





# Herrenhausen



Map data © OpenStreetMap contributors  
lon 9.70368 lat 52.38946 [ nom. scale = 1 / 2500 ]

lon 9.71312 lat 52.39351  
pdfmap, 20220720, 061940, Herrenhausen\_9.69461\_52.3856\_198.pdf

# UTM: 32 U easting 547.90 km northing 5804.60 km  
UTM-Grid-width = 100m  
Contour interval = 20m

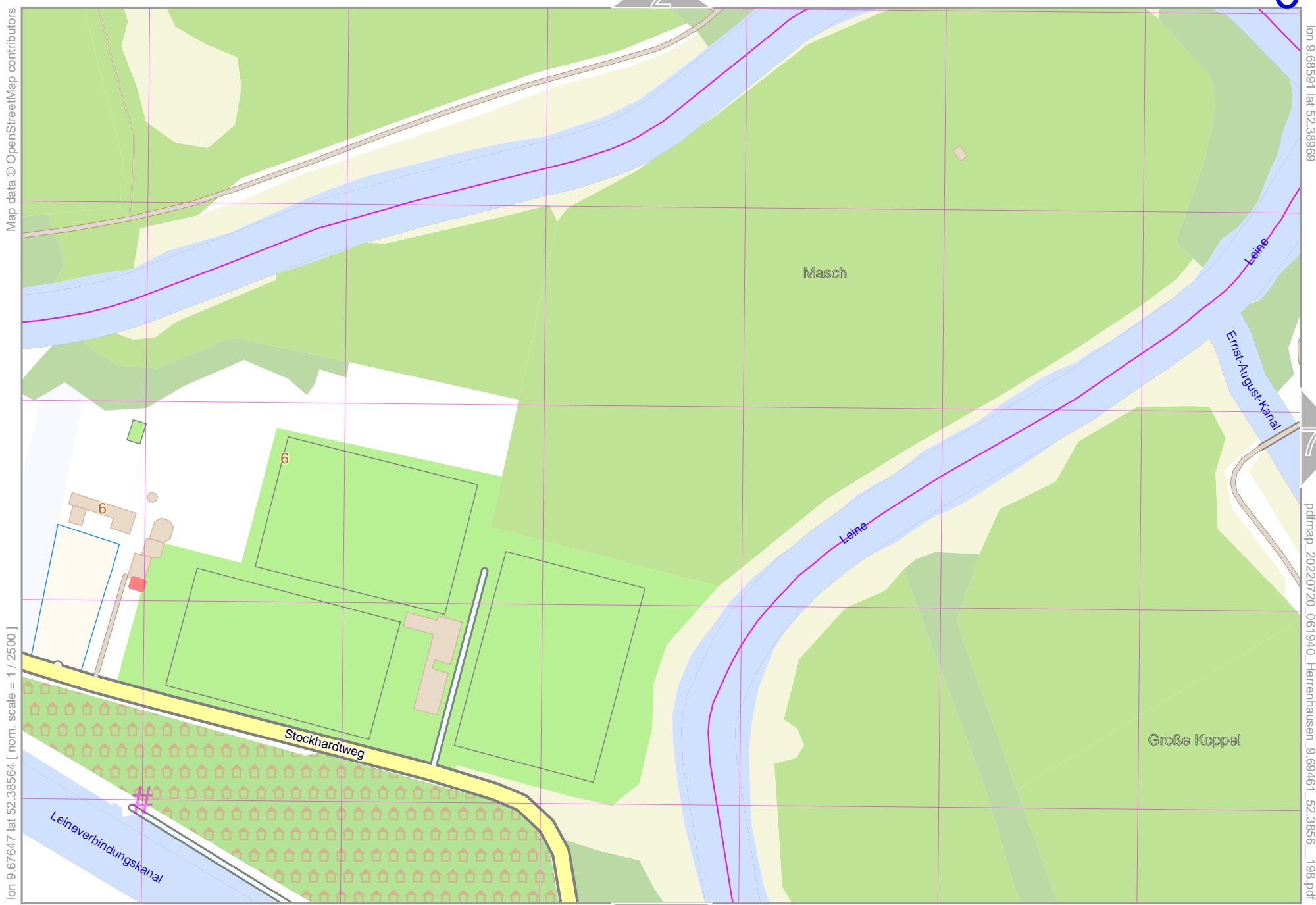
# Herrenhausen

6

2

7

10



Map data © OpenStreetMap contributors

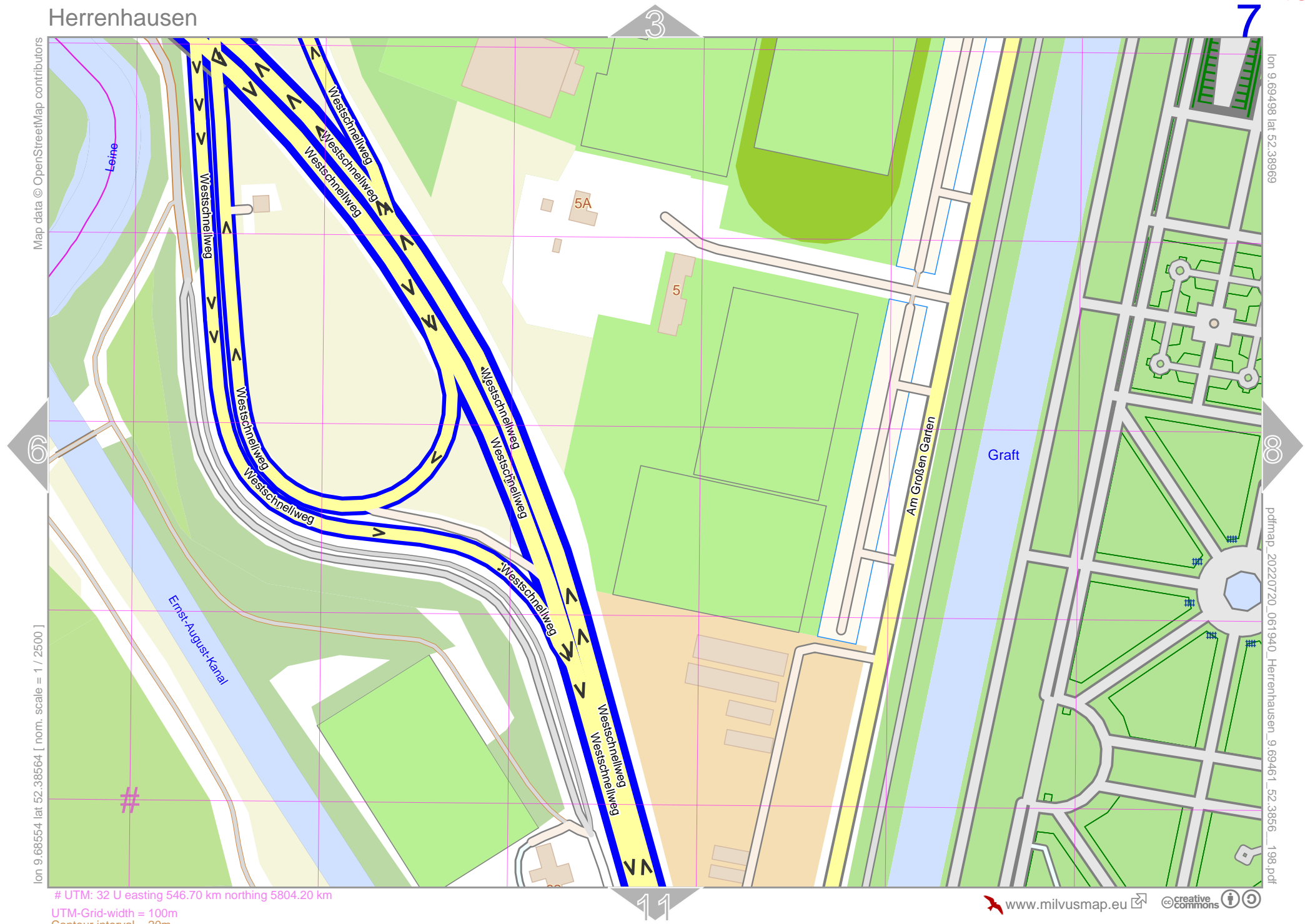
lon 9.68591 lat 52.38969

pdfmap\_20220720\_061940\_Herrenhausen\_9.69461\_52.3856\_198.pdf

lon 9.67647 lat 52.38564 [ nom. scale = 1 / 2500 ]

# UTM: 32 U easting 546.10 km northing 5804.20 km  
UTM-Grid-width = 100m  
Contour interval = 20m

# Herrenhausen



Map data © OpenStreetMap contributors

lon 9.68554 lat 52.38564 [ nom. scale = 1 / 2500 ]

# UTM: 32 U easting 546.70 km northing 5804.20 km  
UTM-Grid-width = 100m  
Contour interval = 20m

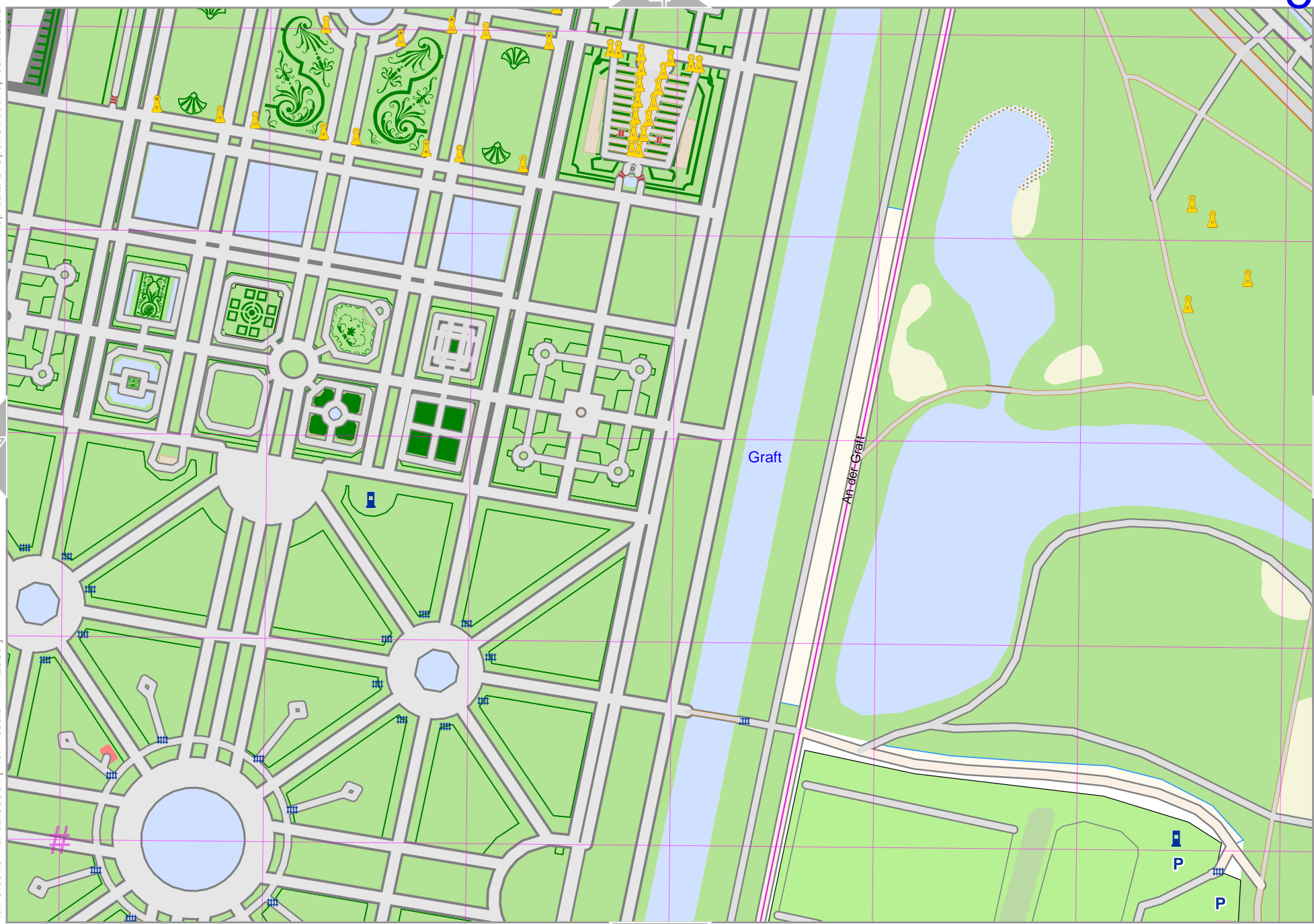
lon 9.69498 lat 52.38969

pdfmap\_20220720\_061940\_Herrenhausen\_9.69461\_52.3856\_198.pdf

# Herrenhausen

Map data © OpenStreetMap contributors

lon 9.69461 lat 52.38564 [ nom. scale = 1 / 2500 ]



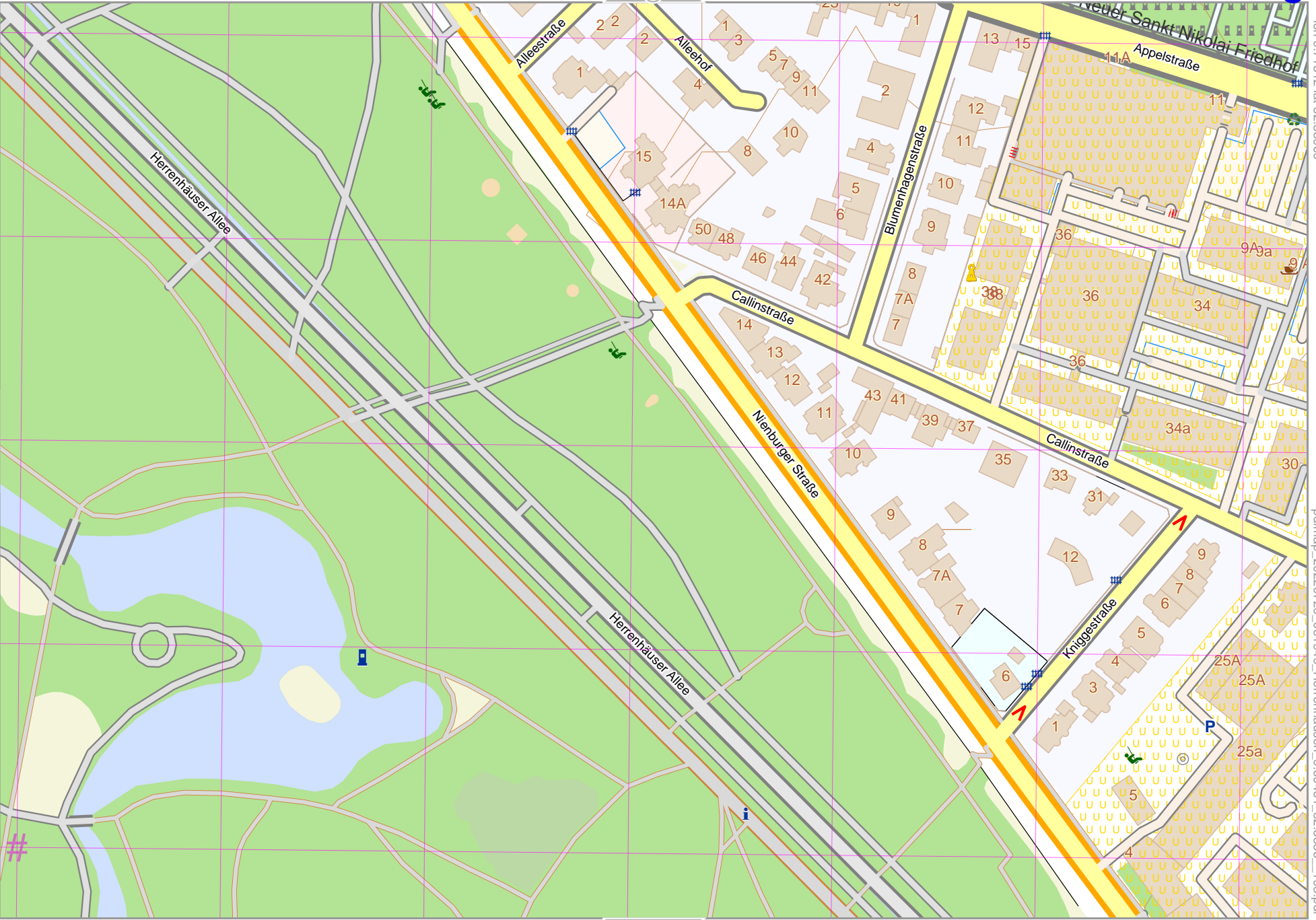
# UTM: 32 U easting 547.30 km northing 5804.20 km  
UTM-Grid-width = 100m  
Contour interval = 20m



# Herrenhausen

Map data © OpenStreetMap contributors

lon 9.70368 lat 52.38564 [ nom. scale = 1 / 2500 ]

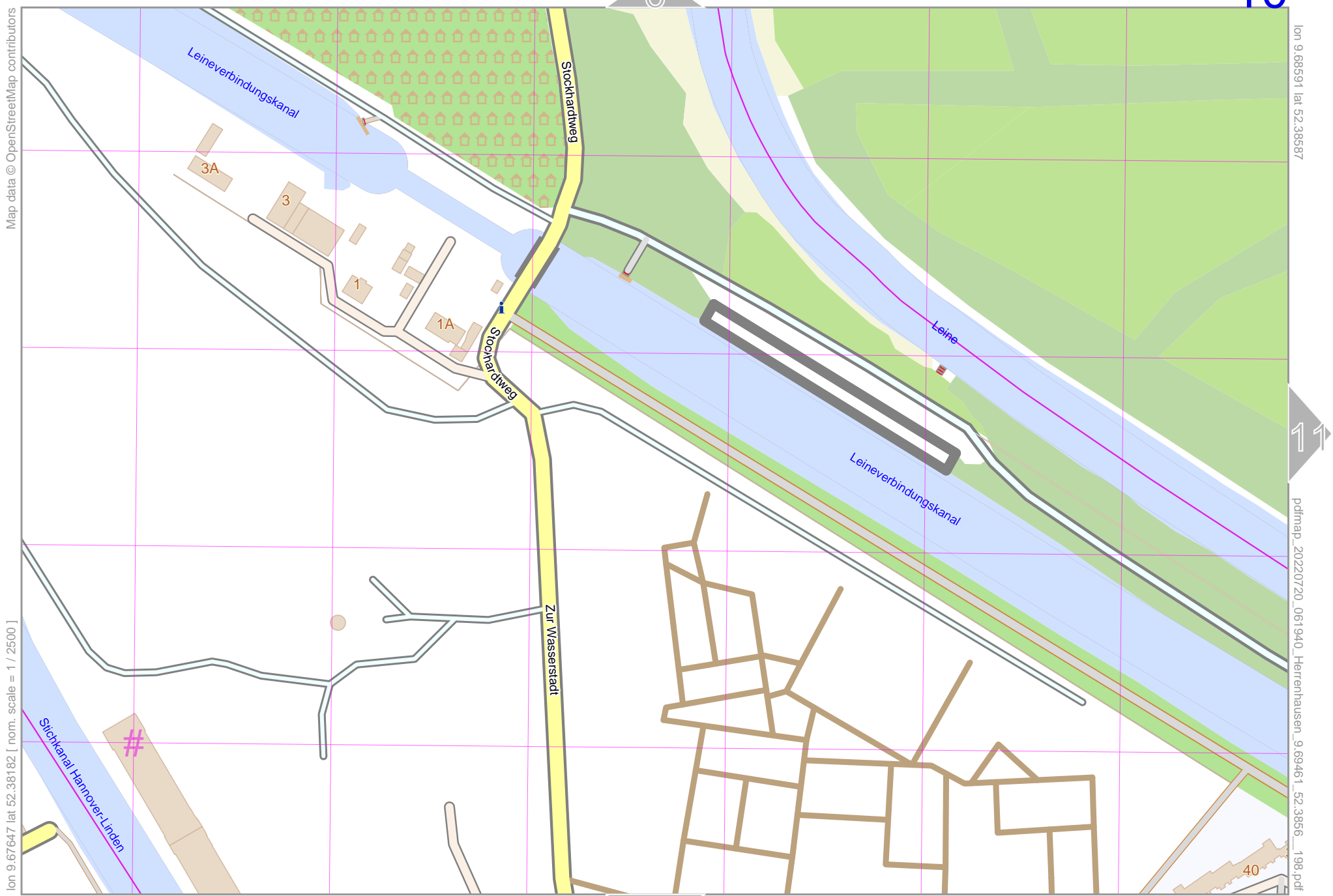


lon 9.71312 lat 52.38969

pdfmap\_20220720\_061940\_Herrenhausen\_9.69461\_52.3856\_198.pdf

# UTM: 32 U easting 547.90 km northing 5804.20 km  
UTM-Grid-width = 100m  
Contour interval = 20m

# Herrenhausen



# Herrenhausen

Map data © OpenStreetMap contributors

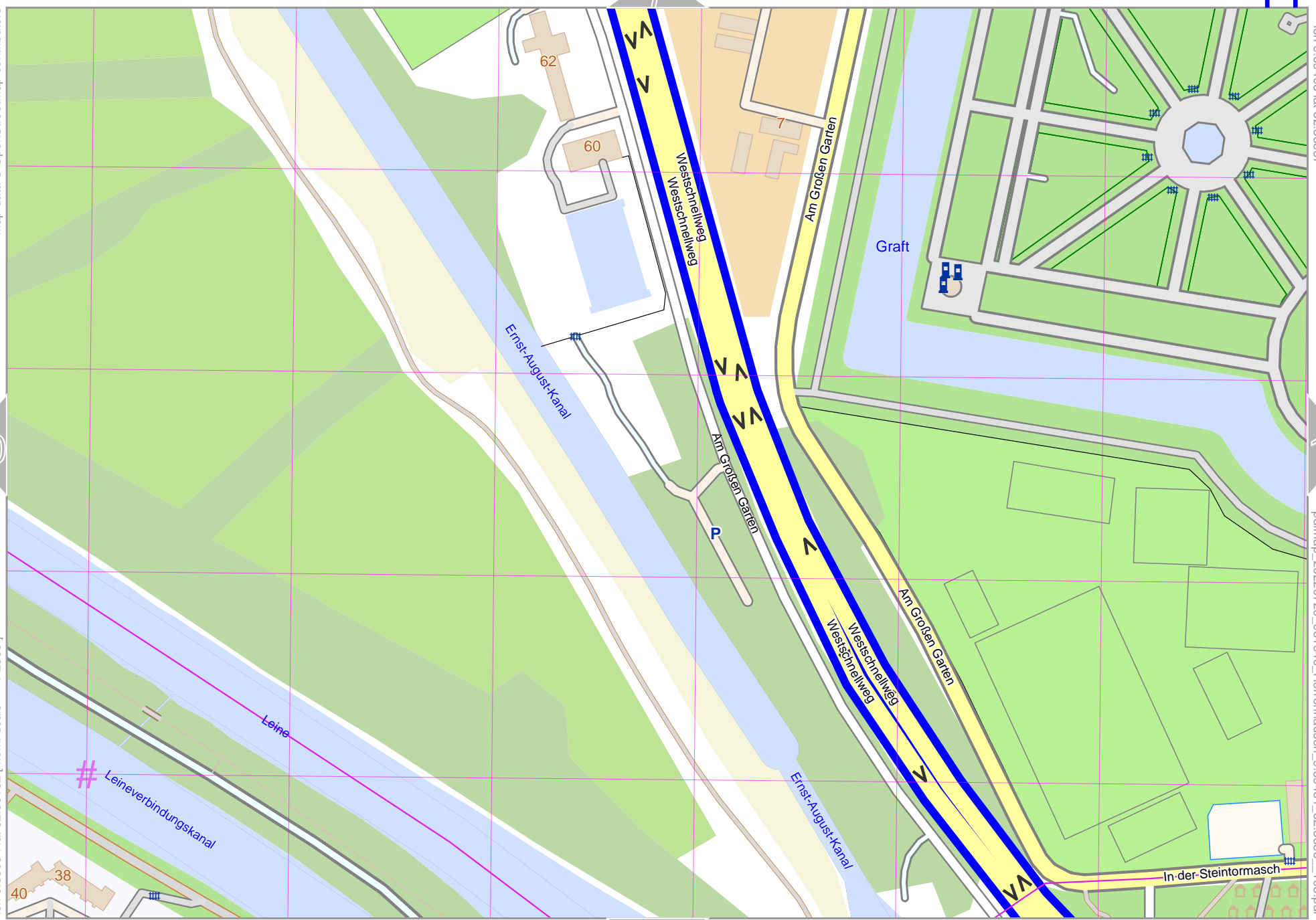
lon 9.69498 lat 52.38587

pdfmap\_20220720\_061940\_Herrenhausen\_9.69461\_52.3856\_198.pdf

10

12

lon 9.68554 lat 52.38182 [ nom. scale = 1 / 2500 ]



# UTM: 32 U easting 546.70 km northing 5803.80 km  
UTM-Grid-width = 100m  
Contour interval = 20m

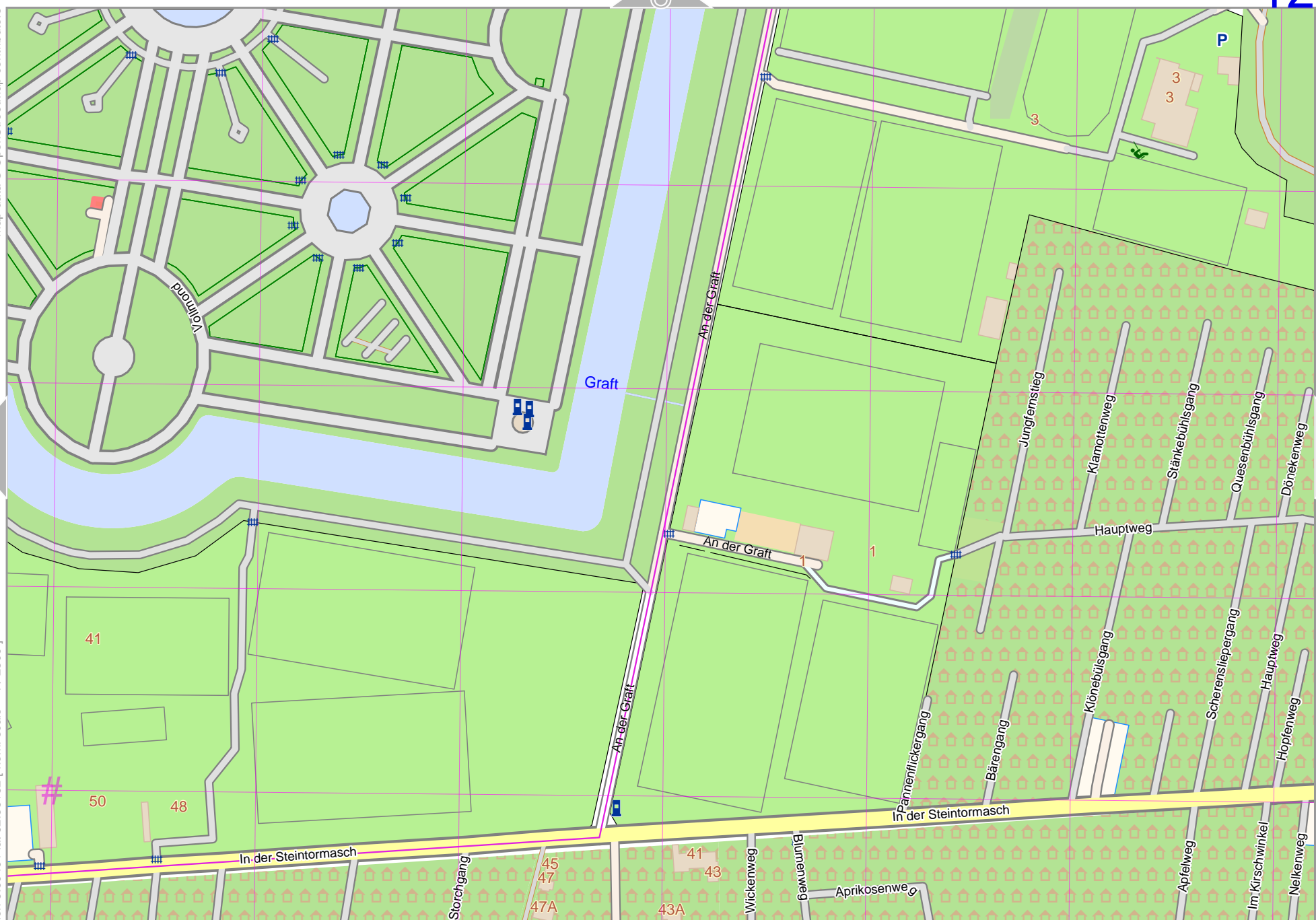
15



# Herrenhausen

Map data © OpenStreetMap contributors

lon 9.69461 lat 52.38182 [ nom. scale = 1 / 2500 ]



# UTM: 32 U easting 547.30 km northing 5803.80 km  
UTM-Grid-width = 100m  
Contour interval = 20m

# Herrenhausen

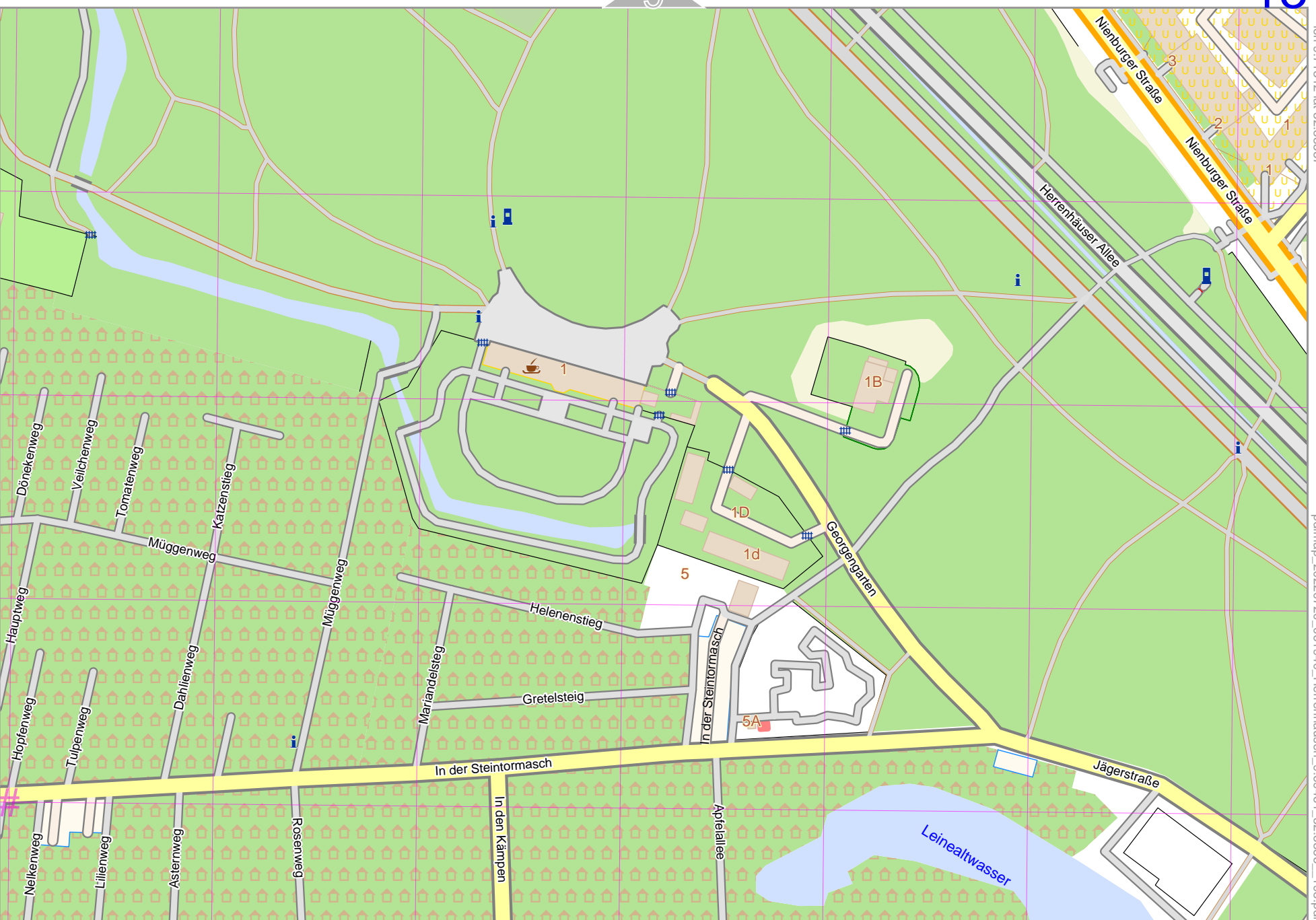
9

17

12

Map data © OpenStreetMap contributors

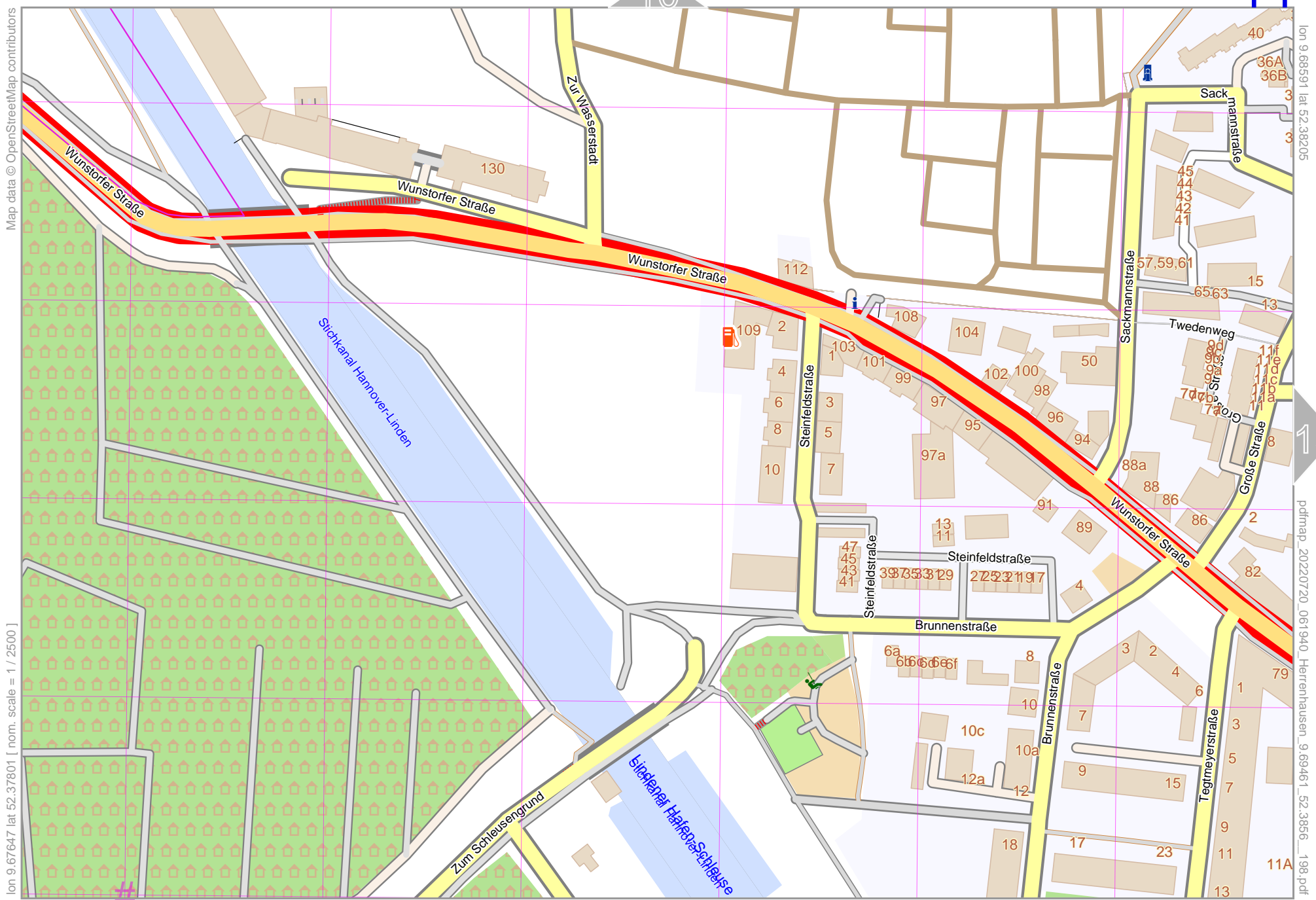
lon 9.70368 lat 52.38182 [ nom. scale = 1 / 2500 ]



# UTM: 32 U easting 547.90 km northing 5803.80 km  
UTM-Grid-width = 100m  
Contour interval = 20m

# Herrenhausen

14



Map data © OpenStreetMap contributors

lon 9.67647 lat 52.37801 [ nom. scale = 1 / 2500 ]

# UTM: 32 U easting 546.10 km northing 5803.30 km  
UTM-Grid-width = 100m  
Contour interval = 20m

lon 9.68591 lat 52.38205

pdfmap\_20220720\_061940\_Herrenhausen\_9.69461\_52.3856\_198.pdf

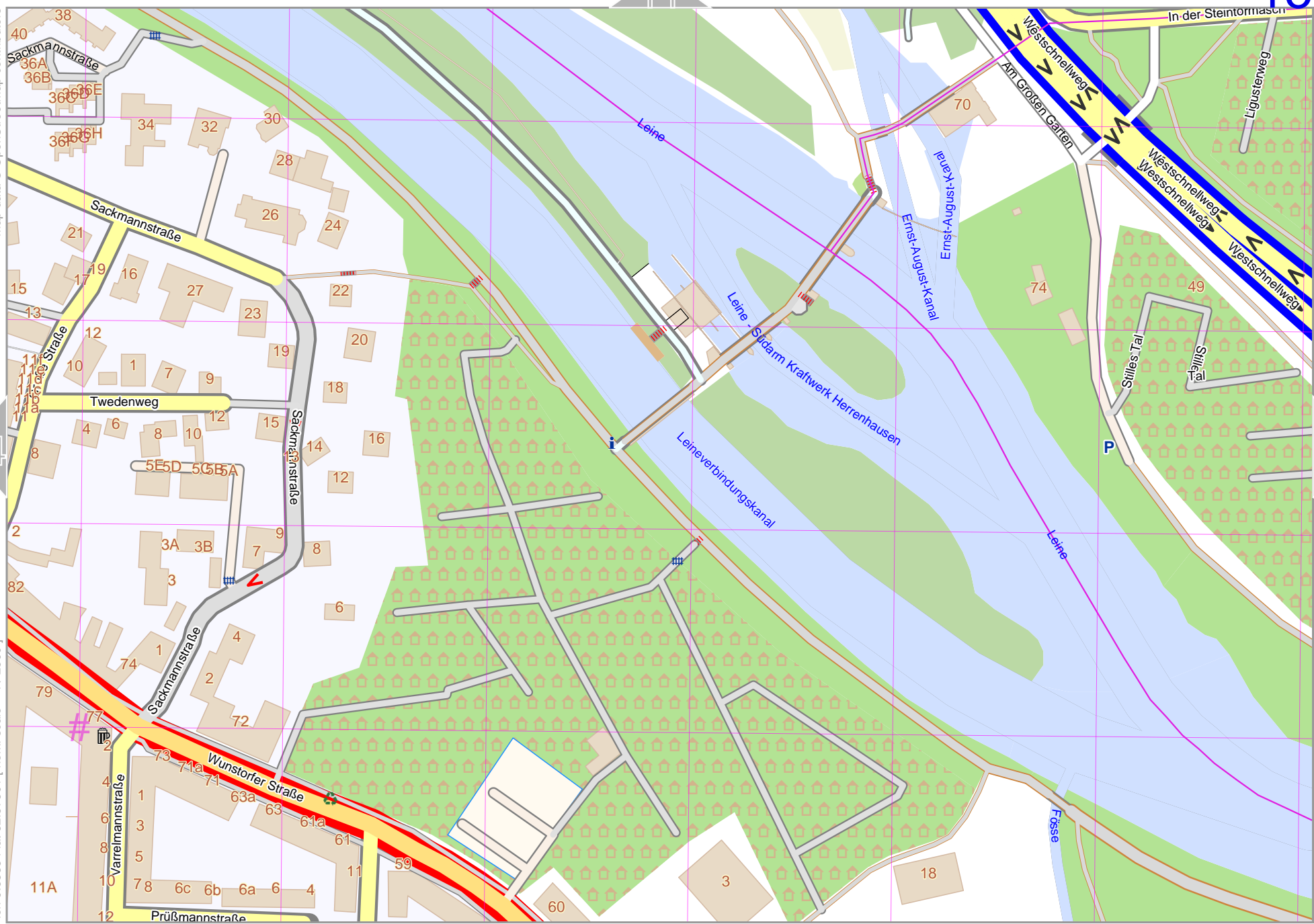
15



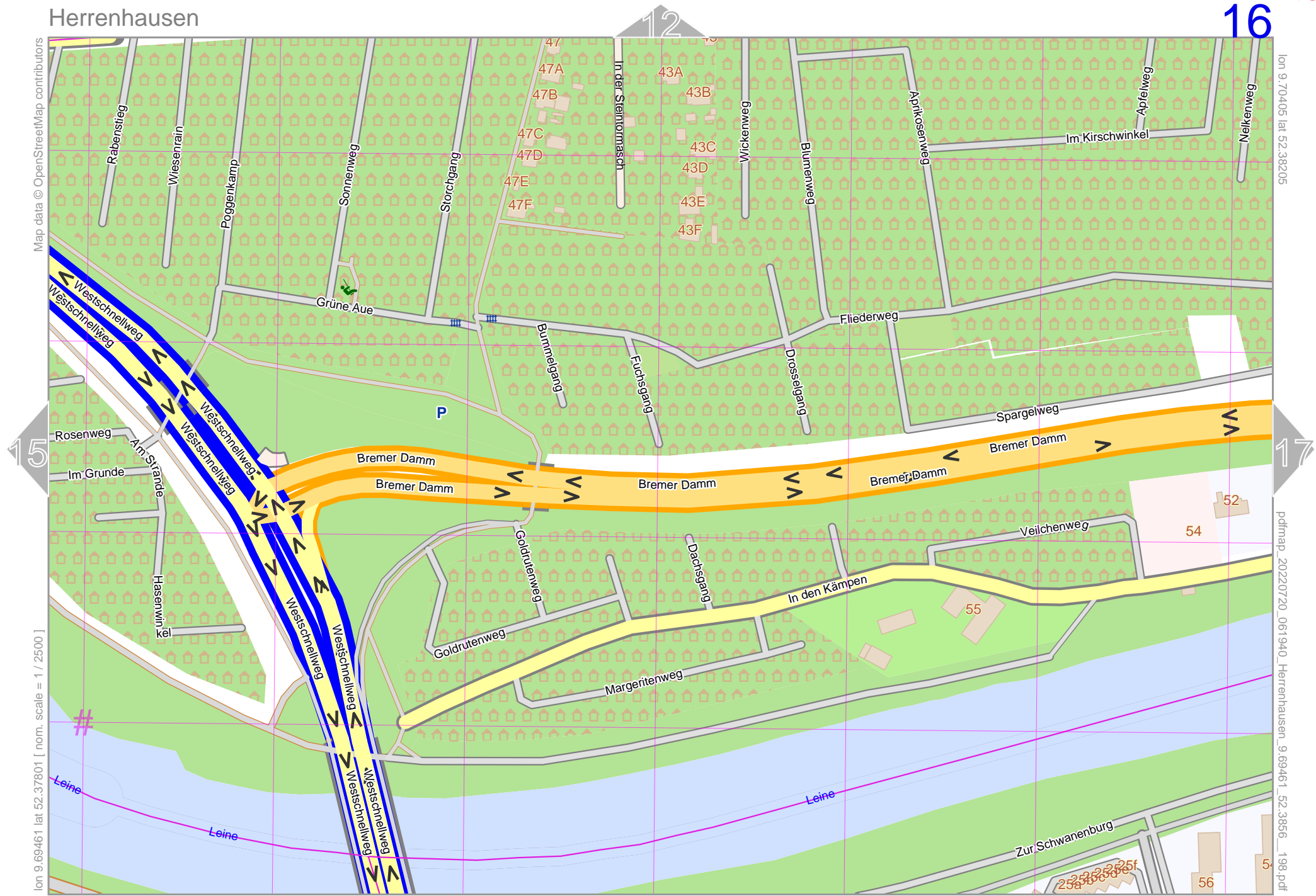
# Herrenhausen

Map data © OpenStreetMap contributors

lon 9.68554 lat 52.37801 [nom. scale = 1 / 2500]



# UTM: 32 U easting 546.70 km northing 5803.40 km  
UTM-Grid-width = 100m  
Contour interval = 20m



lon 9.69461 lat 52.37801 [ nom. scale = 1 / 2500 ]

# UTM: 32 U easting 547.30 km northing 5803.40 km  
UTM-Grid-width = 100m  
Contour interval = 20m

# Herrenhausen

13

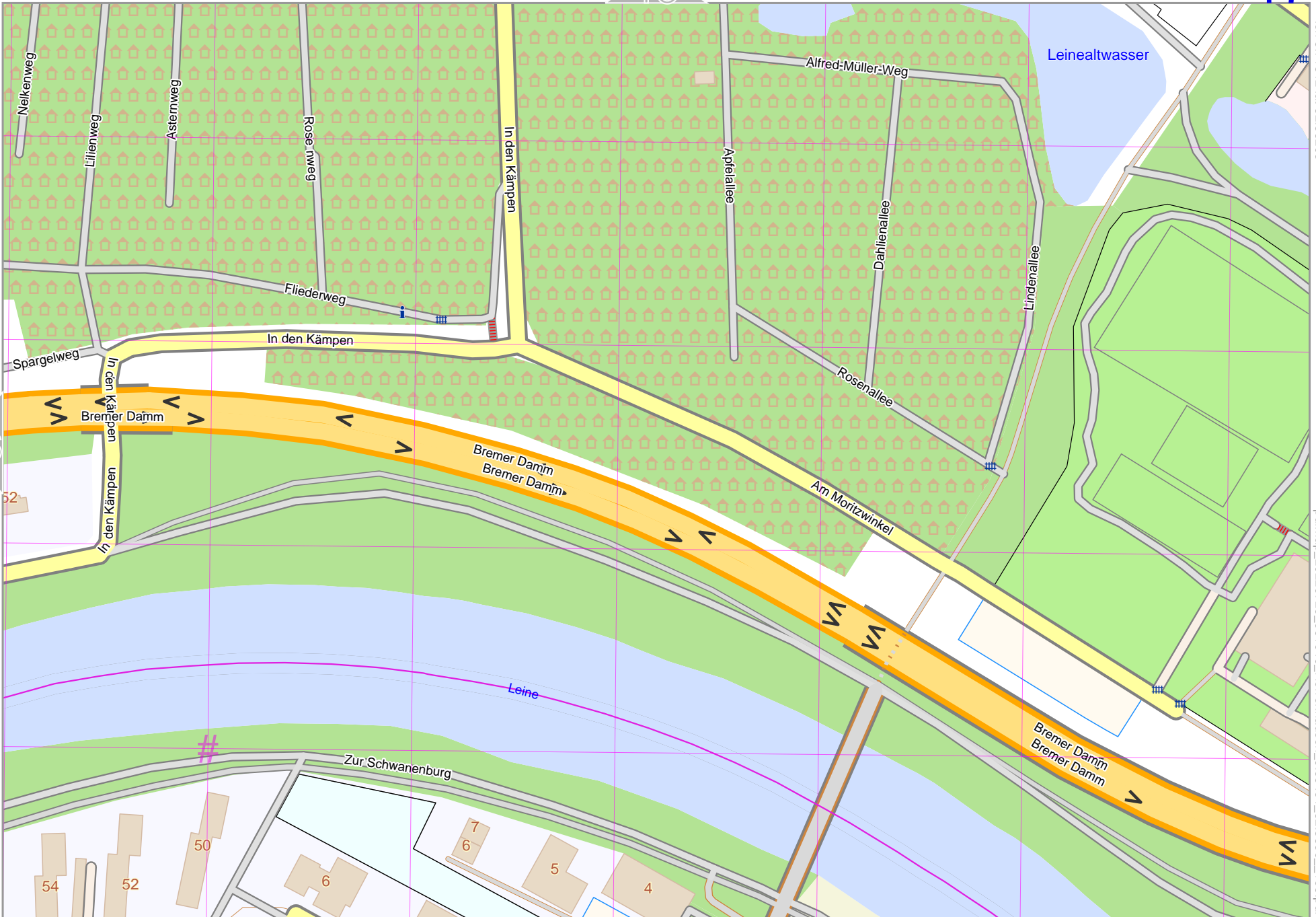
17

Map data © OpenStreetMap contributors

lon 9.71312 lat 52.38205

pdfmap\_20220720\_061940\_Herrenhausen\_9.69461\_52.3856\_198.pdf

lon 9.70368 lat 52.37801 [ nom. scale = 1 / 2500 ]



# UTM: 32 U easting 548.00 km northing 5803.40 km

UTM-Grid-width = 100m  
Contour interval = 20m