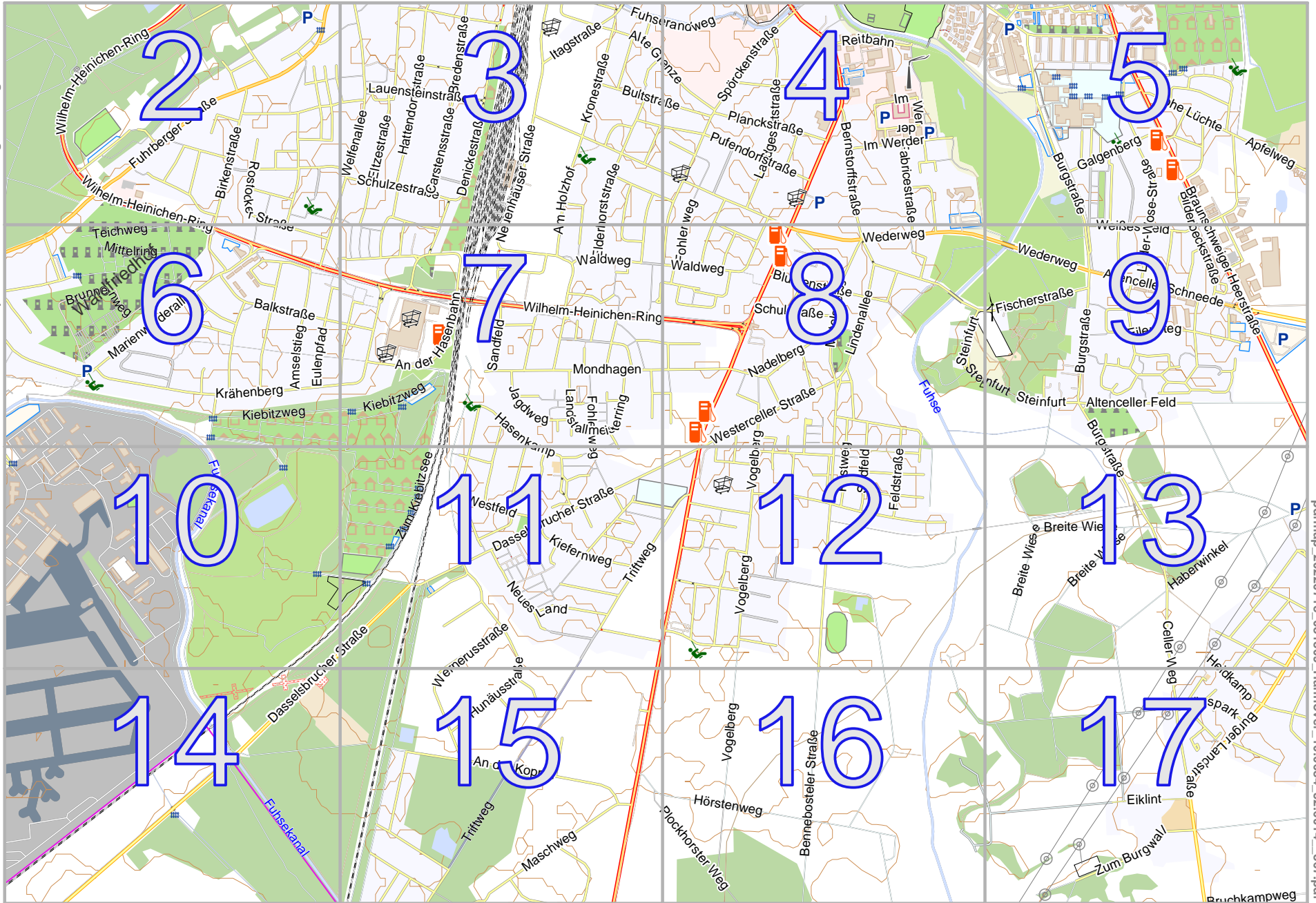


Hannover

lon 10.10560 lat 52.61722

Map data © CC BY-SA 2.0 fism.org+osm.org contributors



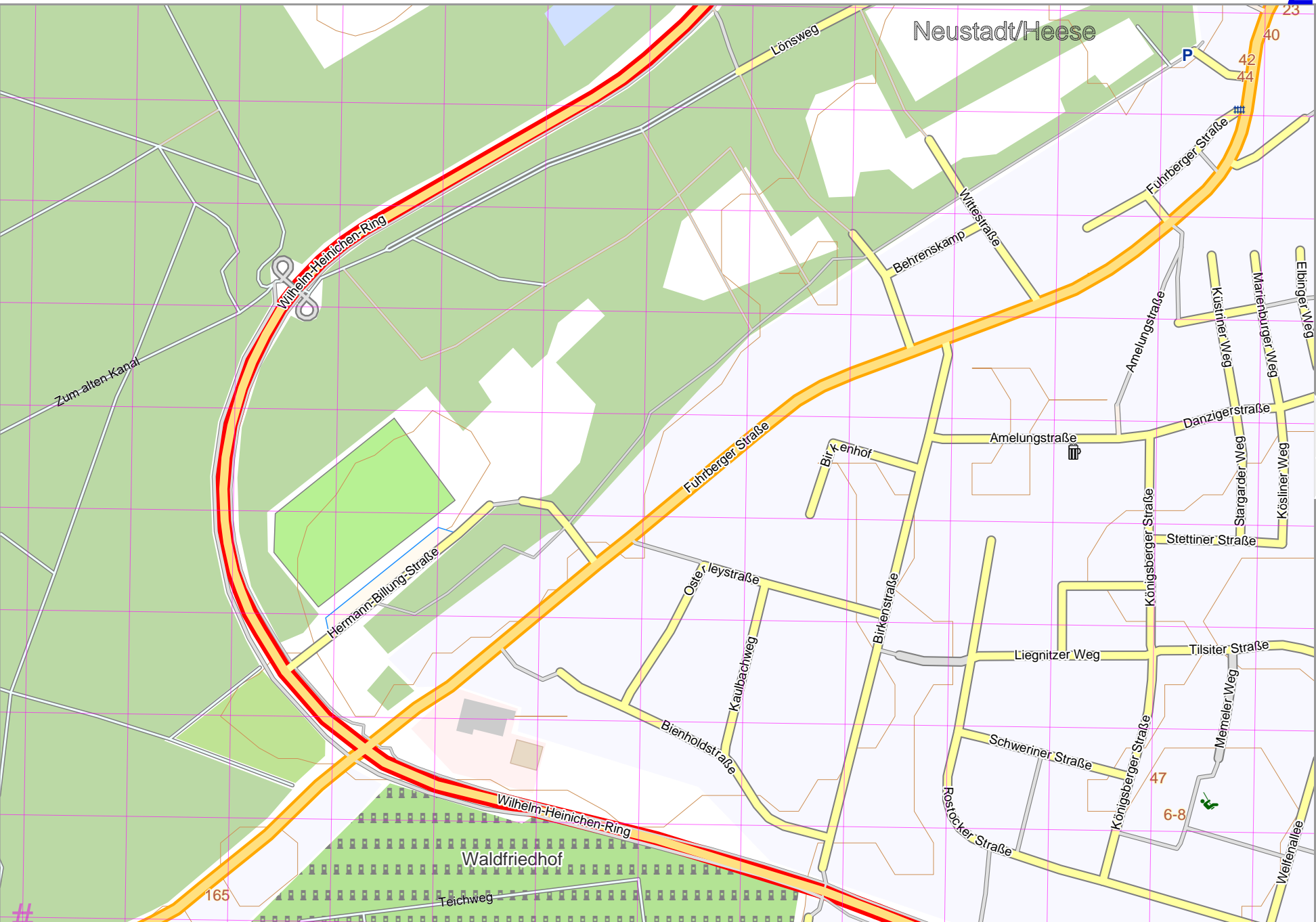
pdfmap_20220718_081809_Hannover_10.0684_52.6014_867.pdf

lon 10.03195 lat 52.58622
[nom. scale = 1 / 20000]

Hannover

Map data © CCBYSA2 foscsm.org+osm.org contributors

lon 10.03195 lat 52.60913 [nom. scale = 1 / 5000]

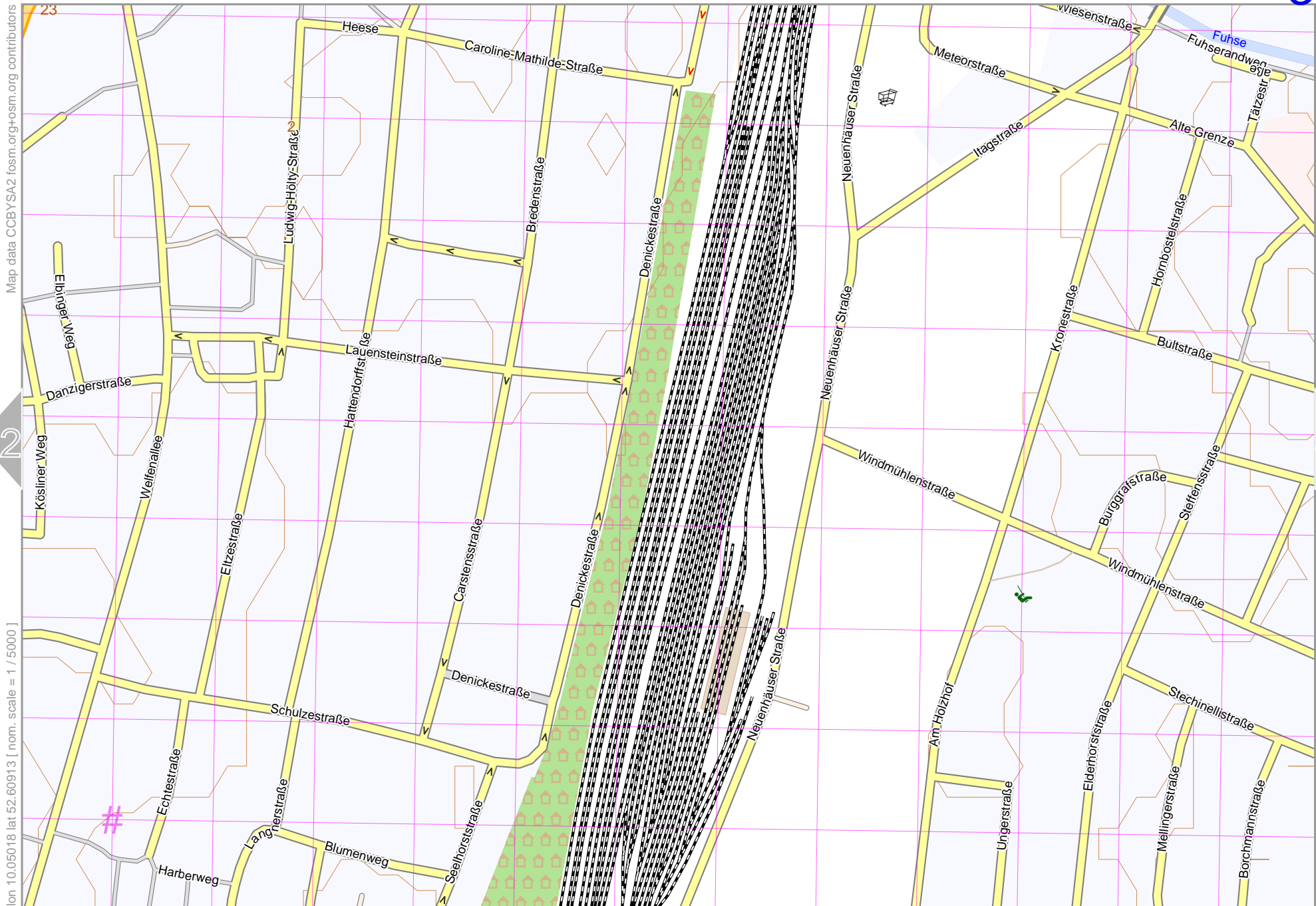


lon 10.05092 lat 52.61722

pdfmap_20220718_081809_Hannover_10.00694_52.6014_867.pdf

UTM: 32 U easting 569.90 km northing 5829.30 km
 UTM-Grid-width = 100m
 Contour interval = 20m

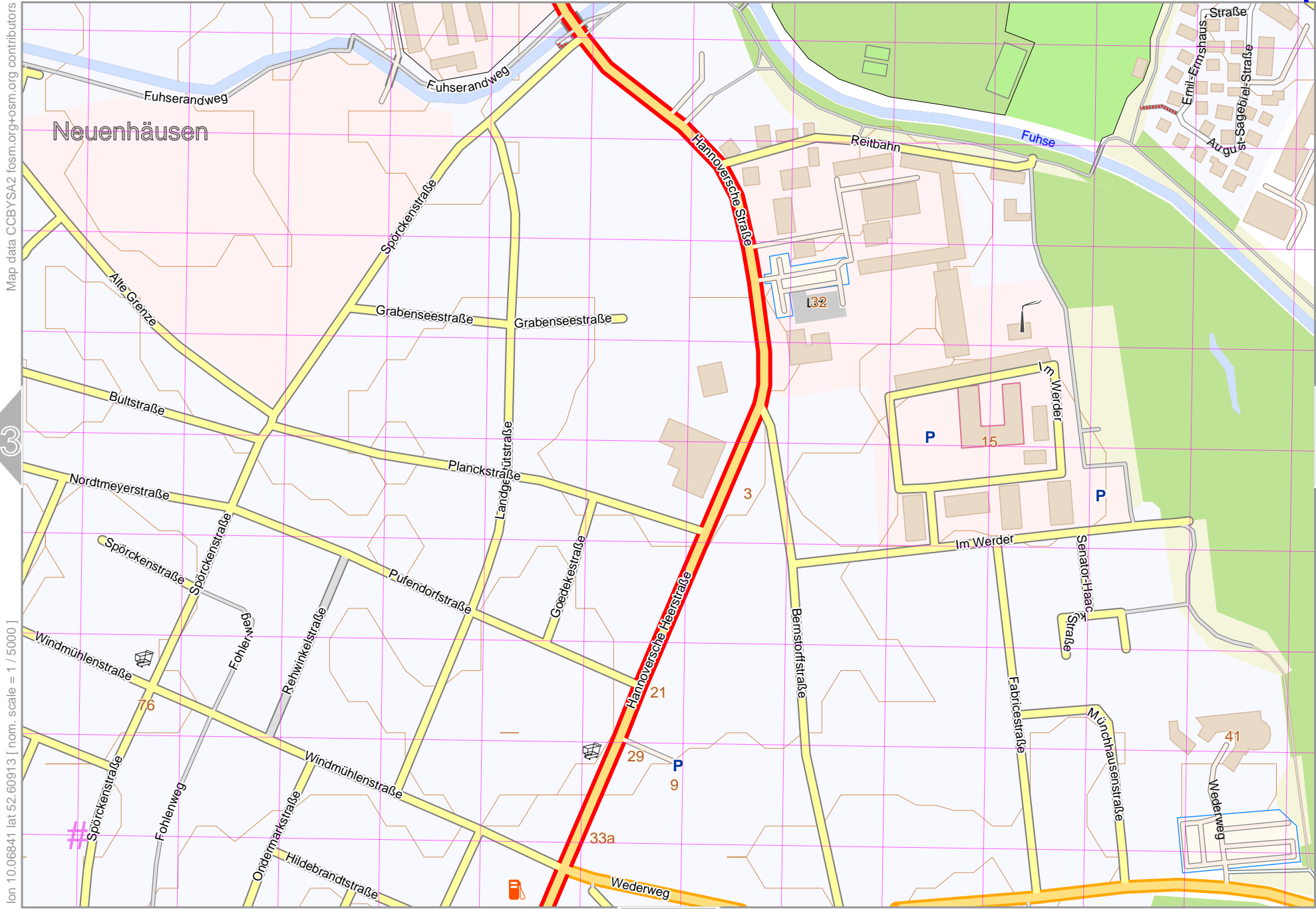
Hannover



lon 10.06914 lat 52.61722

pdfmap 20220718_081809_Hannover_10.0694_52.6014_867.pdf

Hannover



Map data © CCBYSA2 foscsm.org+osm.org contributors

lon 10.06841 lat 52.60913 [nom. scale = 1 / 5000]

lon 10.08737 lat 52.61722

pdfmap_20220718_081809_Hannover_10.0684_52.6014_867.pdf

UTM: 32 U easting 572.40 km northing 5829.40 km
 UTM-Grid-width = 100m
 Contour interval = 20m

Hannover



Map data © CCBYSA2 foscsm.org+osm.org contributors

lon 10.105601 lat 52.61722

pdfmap_20220718_081809_Hannover_10.00694_52.6014_867.pdf

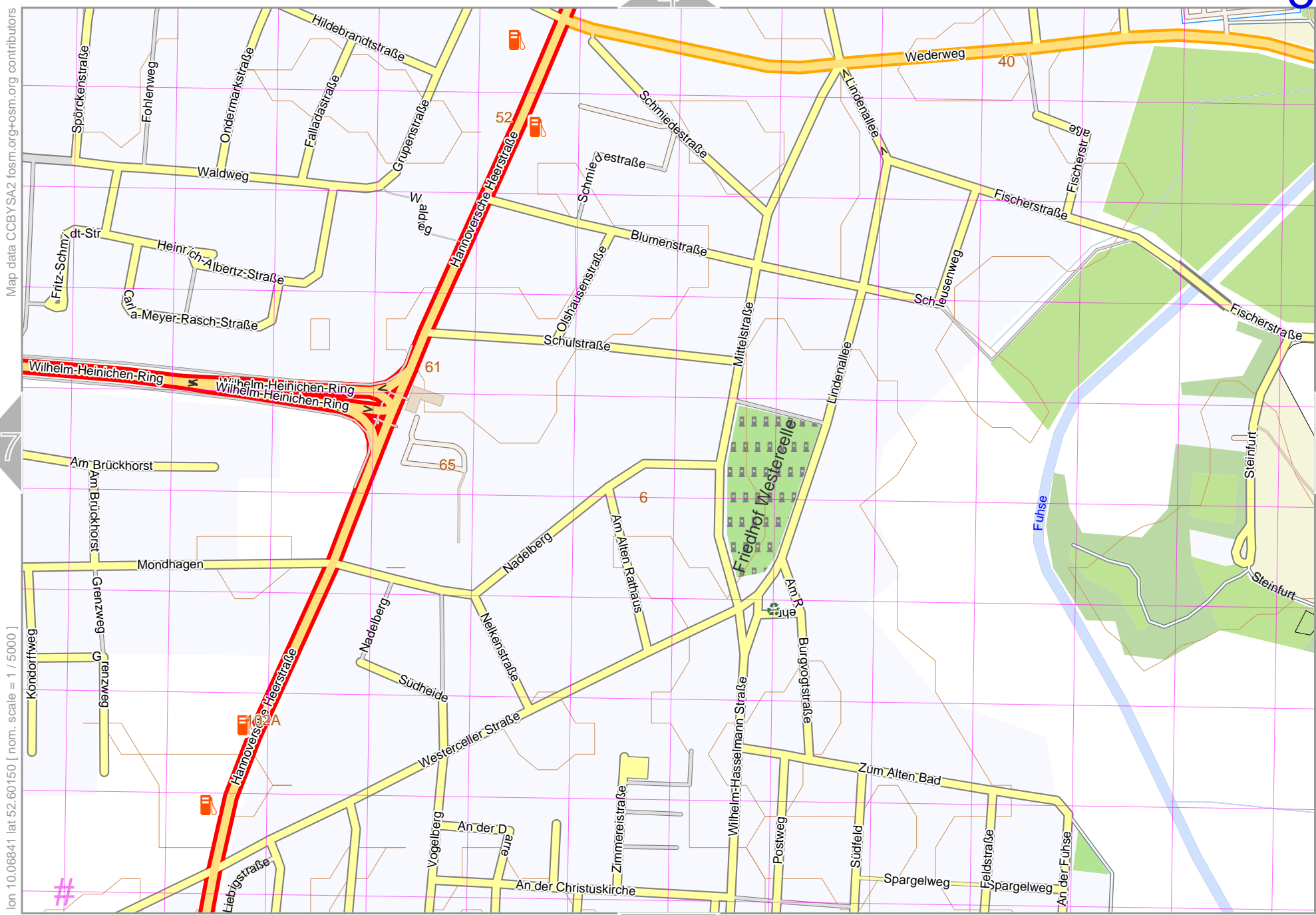
4

lon 10.08663 lat 52.60913 [nom. scale = 1 / 5000]

UTM: 32 U easting 573.60 km northing 5829.40 km
 UTM-Grid-width = 100m
 Contour interval = 20m



Hannover



Map data © CCBYSA2 foscsm.org+osm.org contributors

lon 10.08737 lat 52.60958

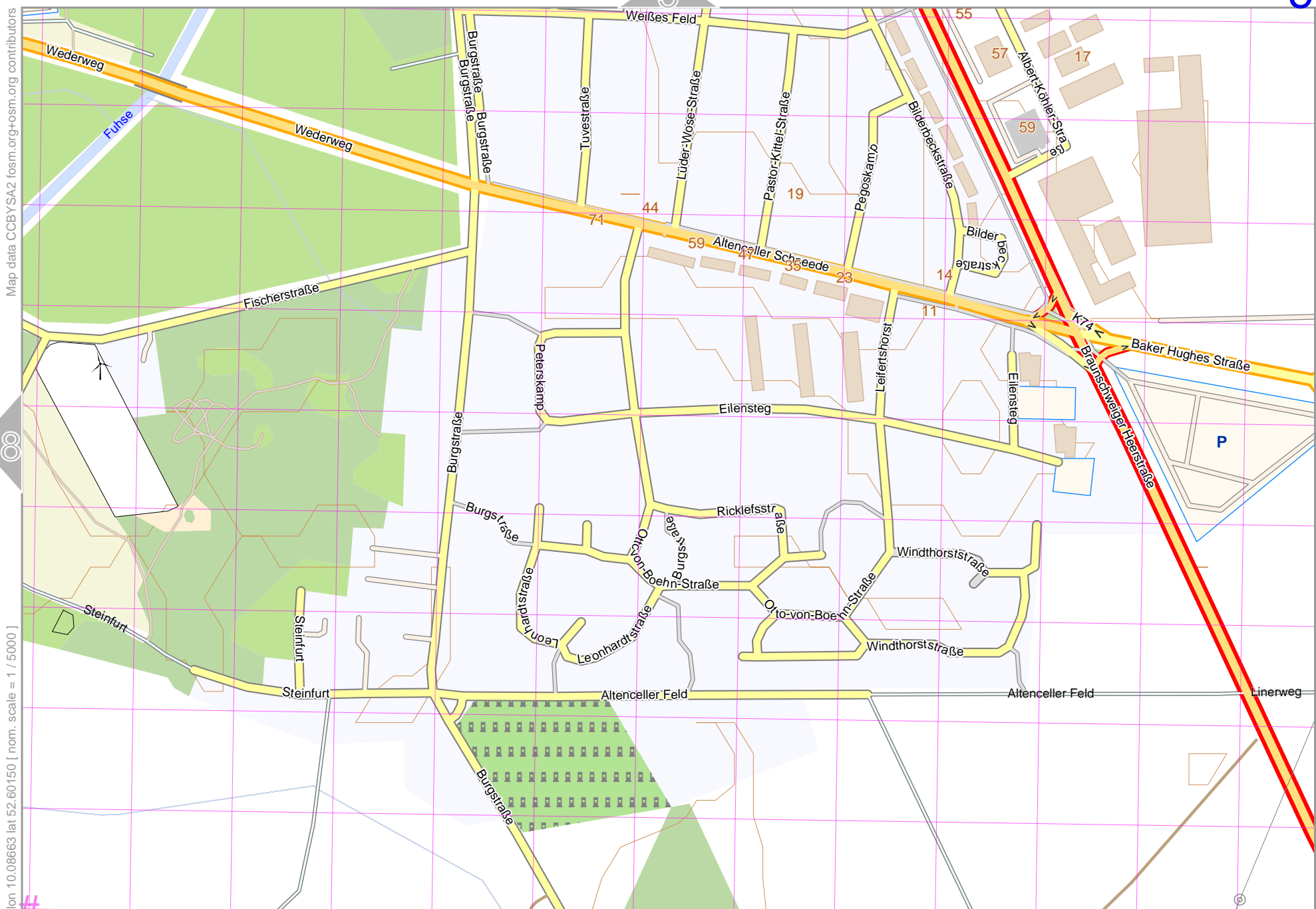
pdfmap, 20220718_081809_Hannover_10.0684_52.6014_867.pdf

lon 10.06841 lat 52.60150 [nom. scale = 1 / 5000]

UTM: 32 U easting 572.40 km northing 5828.50 km

UTM-Grid-width = 100m
Contour interval = 20m

Hannover



Map data © CCBYSA2 foscsm.org+osm.org contributors

lon 10.08663 lat 52.60150 [nom. scale = 1 / 5000]

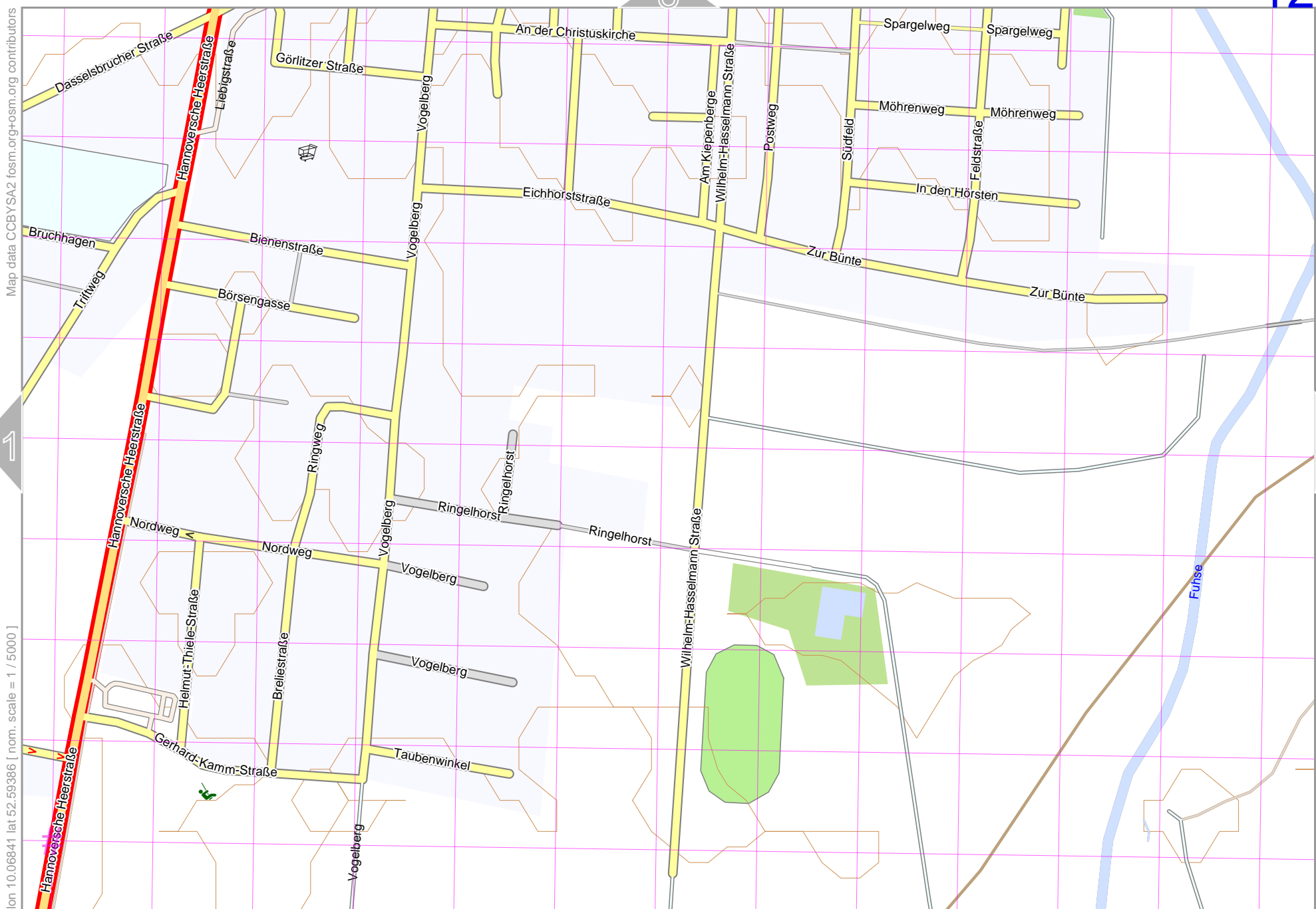
lon 10.10560 lat 52.60958

pdfmap, 20220718_081809_Hannover_10.0694_52.6014_867.pdf

UTM: 32 U easting 573.60 km northing 5828.50 km
 UTM-Grid-width = 100m
 Contour interval = 20m



UTM: 32 U easting 570.00 km northing 5827.60 km
 UTM-Grid-width = 100m
 Contour interval = 20m



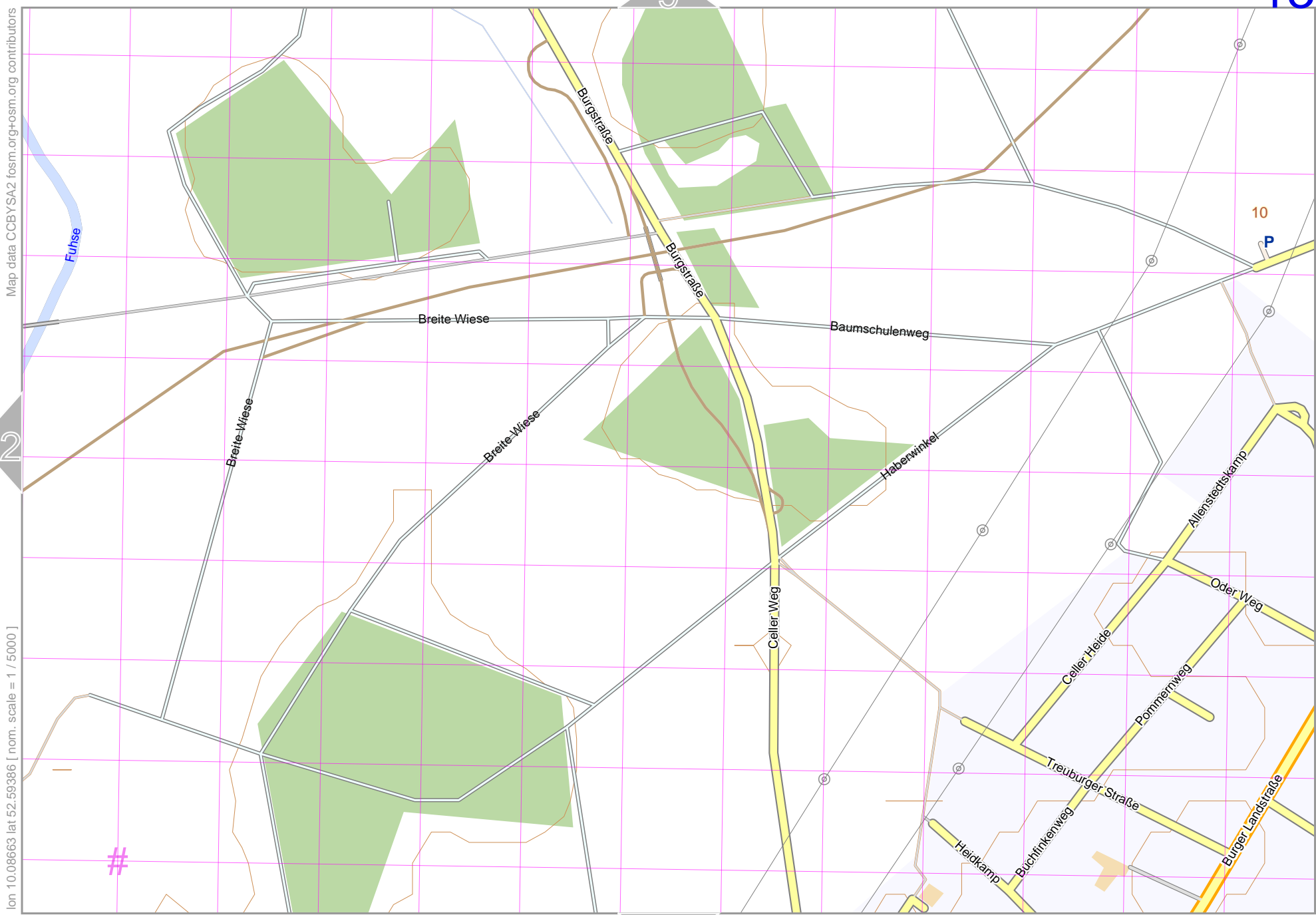
Map data © CCBYSA2 foscsm.org+osm.org contributors

lon 10.08737 lat 52.60194

lon 10.06841 lat 52.59386 [nom. scale = 1 / 5000]

pdfmap_20220718_081809_Hannover_10.0684_52.6014_867.pdf

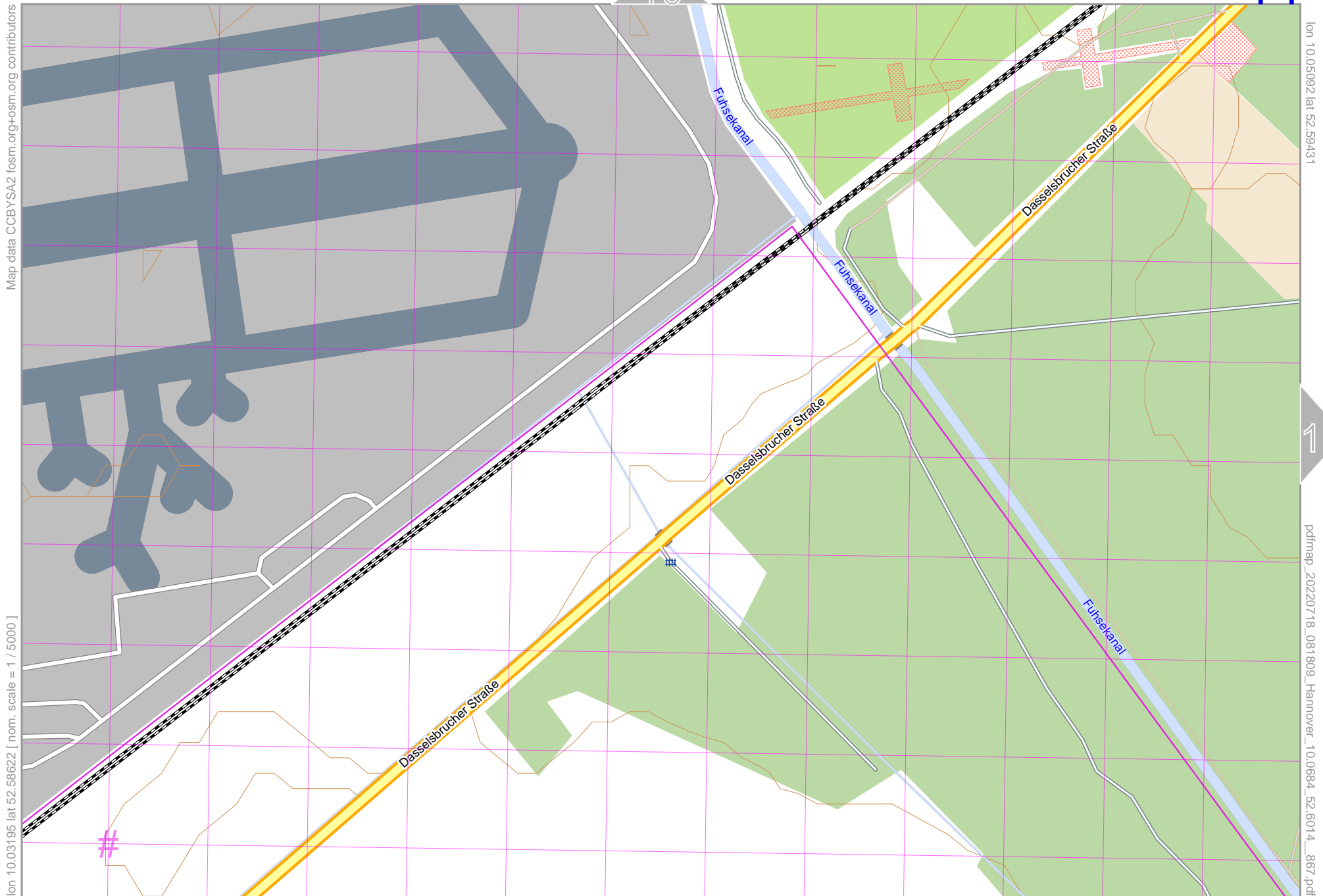
UTM: 32 U easting 572.40 km northing 5827.70 km
 UTM-Grid-width = 100m
 Contour interval = 20m



lon 10.10560 lat 52.60194

pdfmap_20220718_081809_Hannover_10.100694_52.6014_867.pdf

UTM: 32 U easting 573.70 km northing 5827.70 km
 UTM-Grid-width = 100m
 Contour interval = 20m



Map data ©CCBYSA2 foscsm.org+osm.org contributors

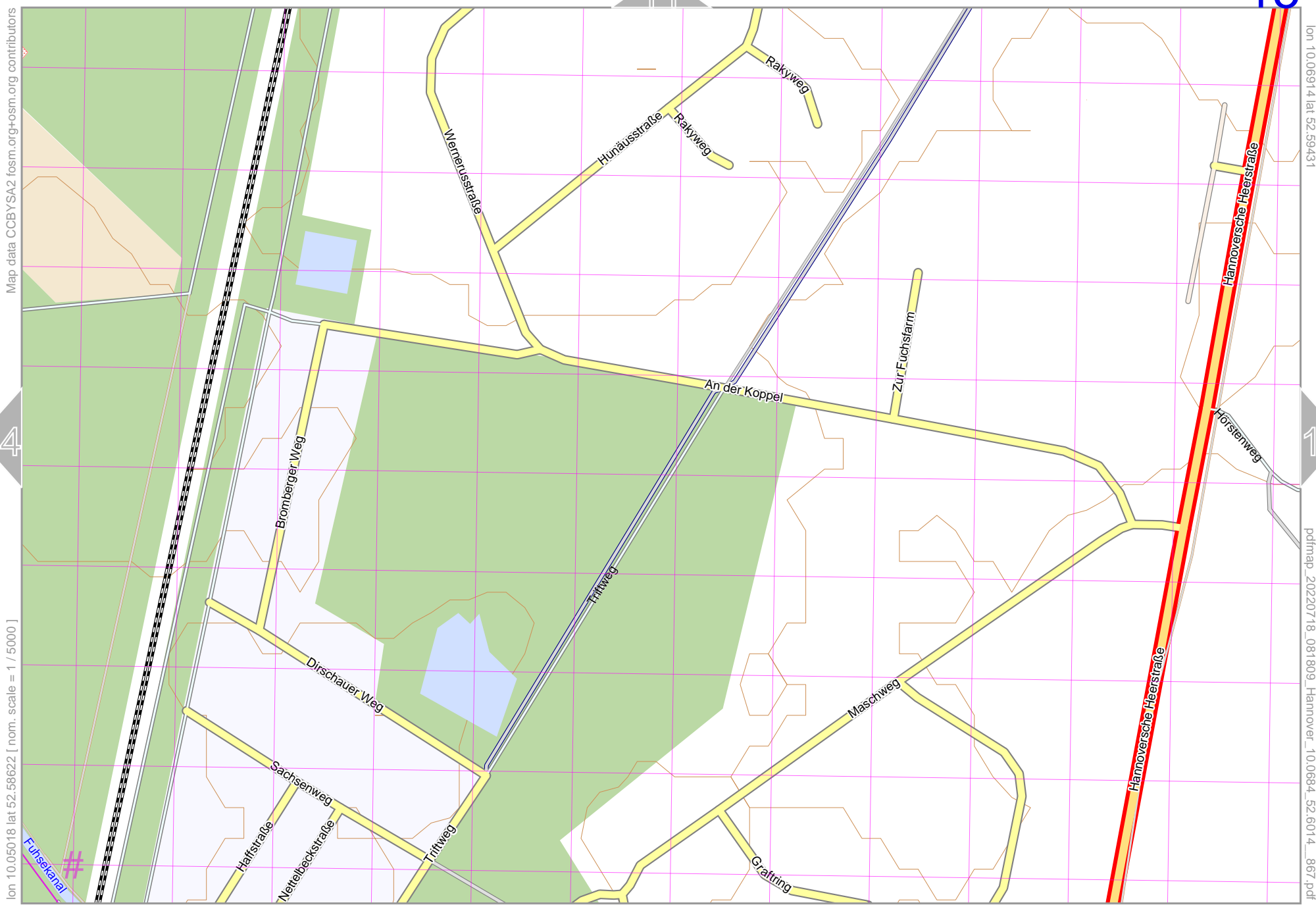
lon 10.03195 lat 52.58622 [nom. scale = 1 / 5000]

lon 10.05092 lat 52.59431

pdfmap_20220718_081809_Hannover_10.00694_52.6014_867.pdf

UTM: 32 U easting 570.00 km northing 5826.80 km
 UTM-Grid-width = 100m
 Contour interval = 20m

Hannover



Map data © CCBYSA2 foscsm.org+osm.org contributors

lon 10.06914 lat 52.59431

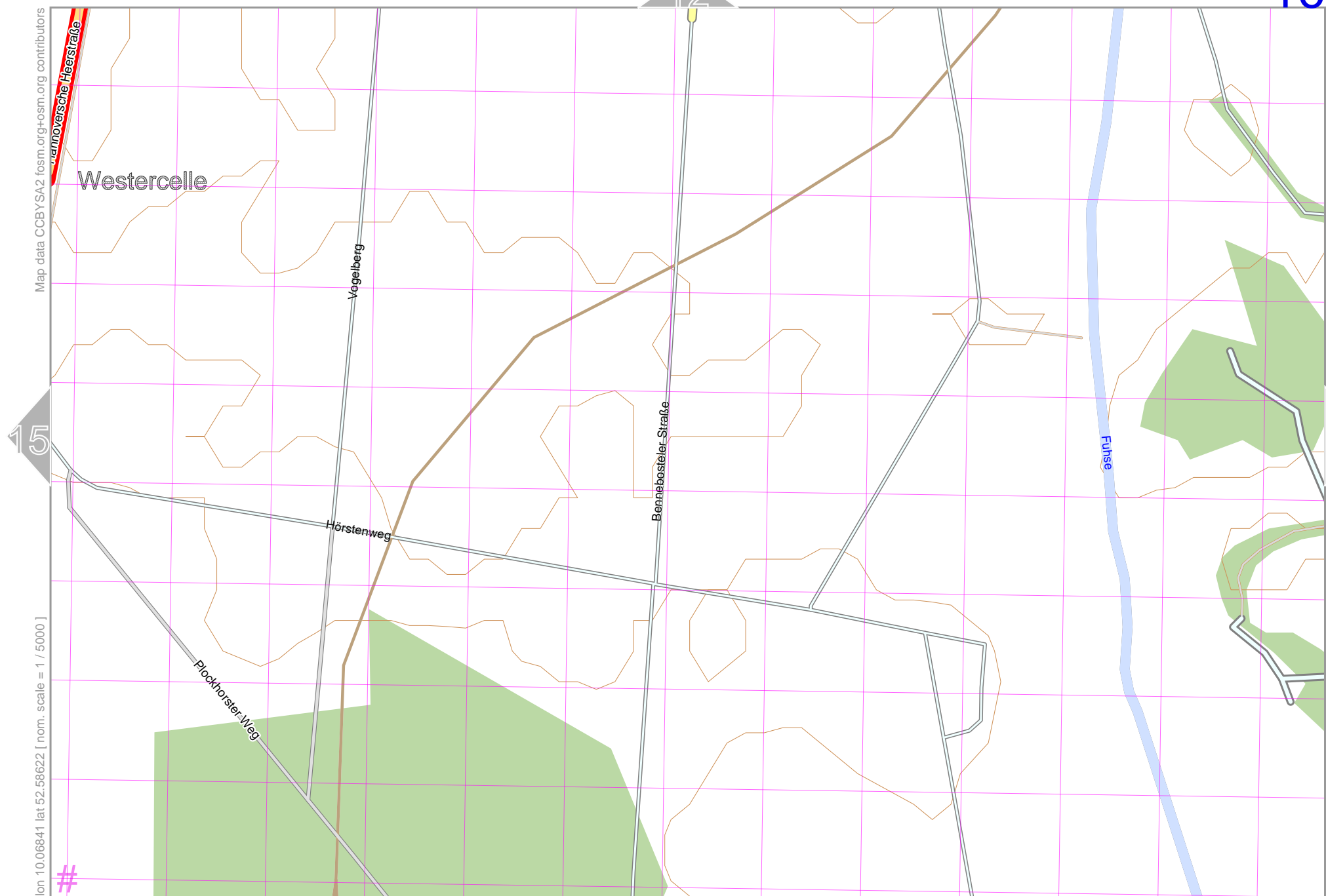
pdfmap, 20220718_081809_Hannover_10.0694_52.6014_867.pdf

lon 10.05018 lat 52.58622 [nom. scale = 1 / 5000]

UTM: 32 U easting 571.20 km northing 5826.80 km

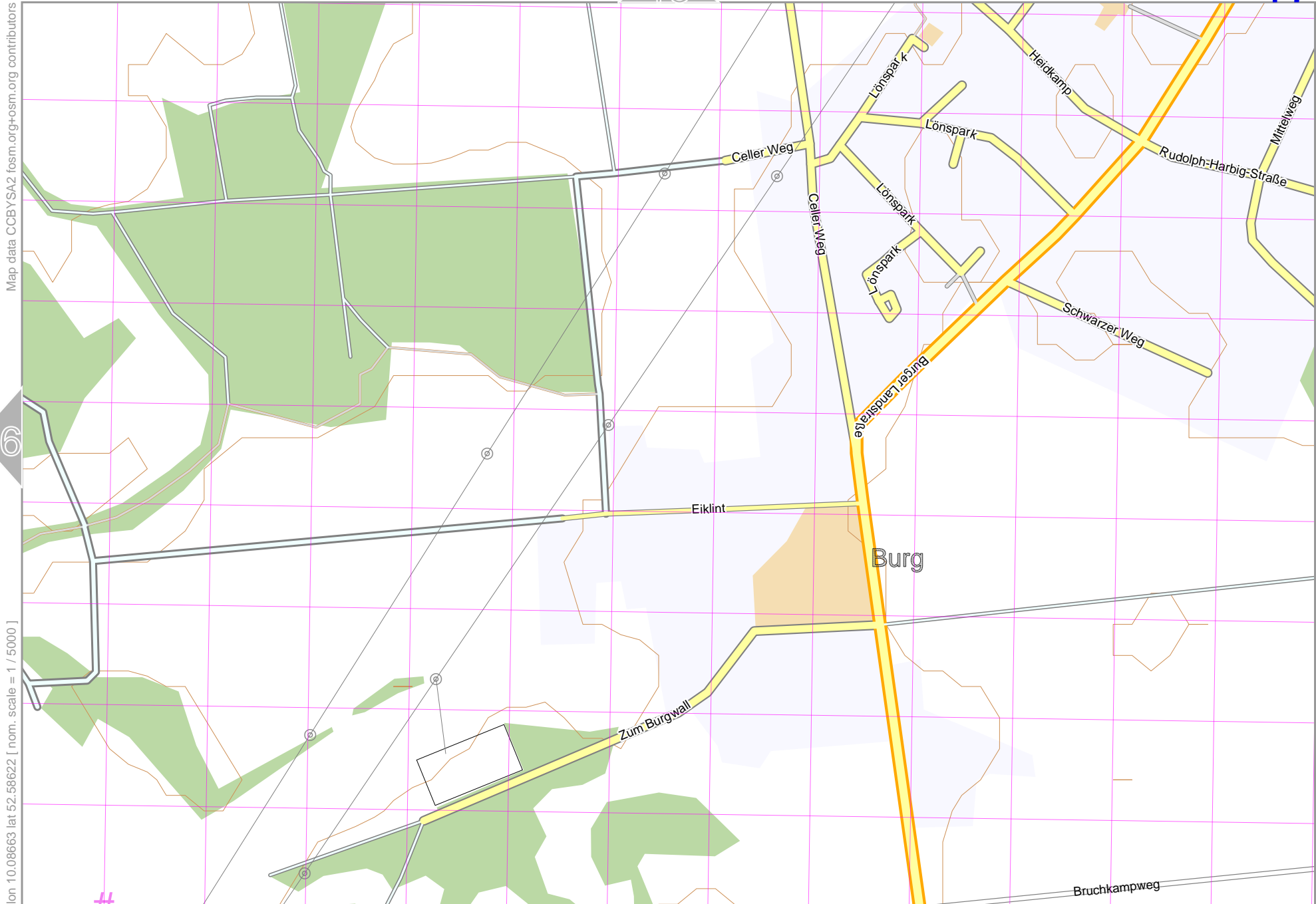
UTM-Grid-width = 100m

Contour interval = 20m



lon 10.06841 lat 52.58622 [nom. scale = 1 / 5000]

UTM: 32 U easting 572.40 km northing 5826.80 km
 UTM-Grid-width = 100m
 Contour interval = 20m



Map data © OpenStreetMap contributors

lon 10.08663 lat 52.58622 [nom. scale = 1 / 5000]

lon 10.10560 lat 52.59431

pdfmap_20220718_081809_Hannover_10.00694_52.6014_867.pdf

UTM: 32 U Easting 573.70 km northing 5826.80 km
 UTM-Grid-width = 100m
 Contour interval = 20m