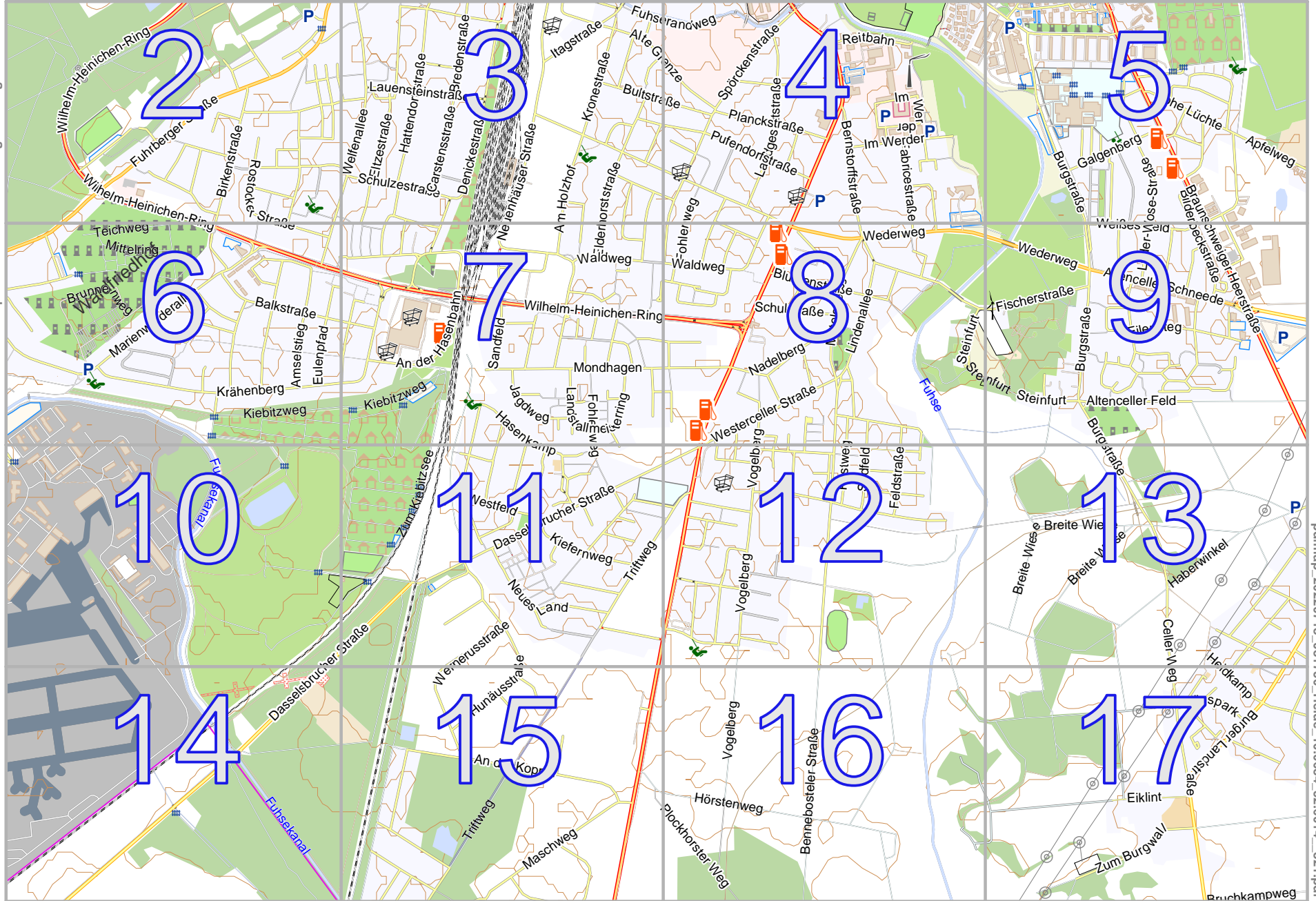


Heide

lon 10.10560 lat 52.61722

Map data © CC BY-SA 2.0 fism.org+osm.org contributors



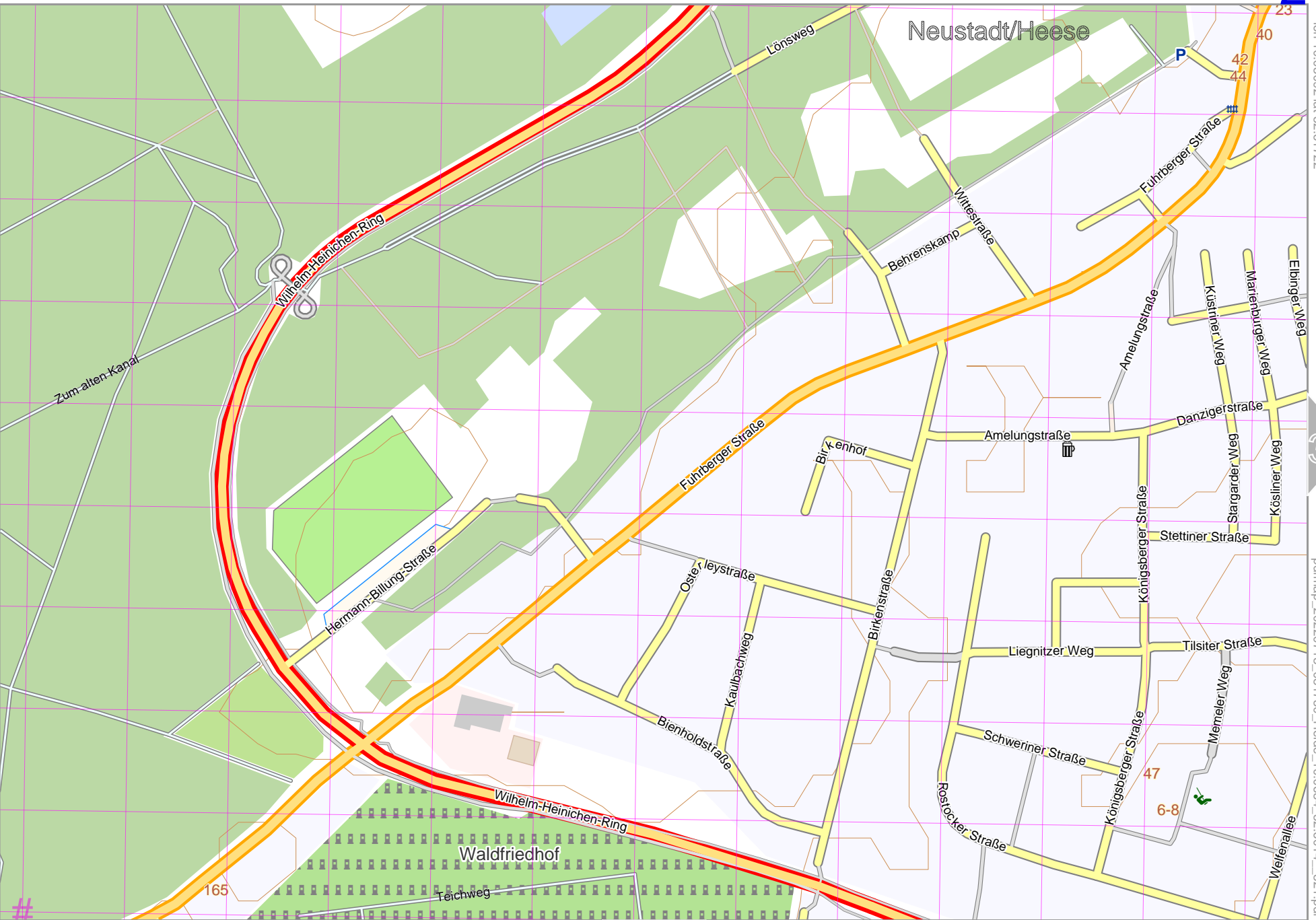
pdfmap 20220718_081750_Heide_10.0684_52.6014_821.pdf

lon 10.03195 lat 52.58622
[nom. scale = 1 / 20000]

Heide

Map data © CCBYSA2 foscsm.org+osm.org contributors

lon 10.03195 lat 52.60913 [nom. scale = 1 / 5000]



lon 10.05092 lat 52.61722

pdfmap, 20220718, 081750_Heide_10.00694_52.6014_821.pdf

UTM: 32 U easting 569.90 km northing 5829.30 km
 UTM-Grid-width = 100m
 Contour interval = 20m

Heide

Map data © CCBYSA2 foscsm.org+osm.org contributors

lon 10.05018 lat 52.60913 [nom. scale = 1 / 5000]



lon 10.06914 lat 52.61722

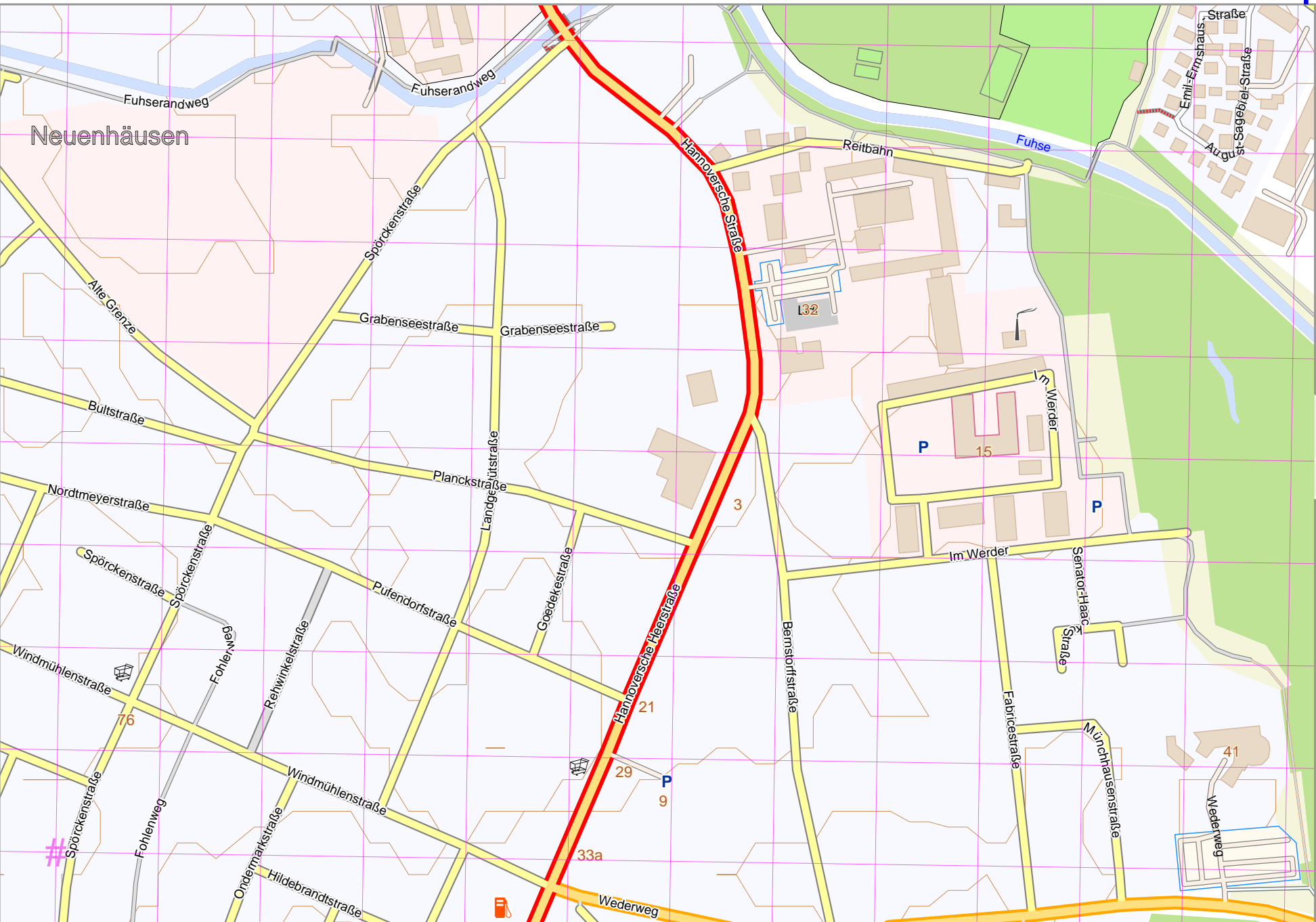
pdfmap, 20220718, 081750_Heide, 10.00694, 52.6014, 821.pdf

UTM: 32 U easting 571.20 km northing 5829.40 km
 UTM-Grid-width = 100m
 Contour interval = 20m

Heide

Map data © CCBYSA2 foscsm.org+osm.org contributors

lon 10.06841 lat 52.60913 [nom. scale = 1 / 5000]



lon 10.08737 lat 52.61722

pdfmap, 20220718, 081750_Heide_10.0684_52.6014_821.pdf

UTM: 32 U easting 572.40 km northing 5829.40 km
 UTM-Grid-width = 100m
 Contour interval = 20m

Heide



Map data © CCBYSA2 foscsm.org+osm.org contributors

lon 10.105601at 52.61722

pdfmap, 20220718_081750_Heide_10.00694_52.6014_821.pdf

4

lon 10.08663 lat 52.60913 [nom. scale = 1 / 5000]

UTM: 32 U easting 573.60 km northing 5829.40 km
 UTM-Grid-width = 100m
 Contour interval = 20m

Heide



Map data © CCBYSA2 foscsm.org+osm.org contributors

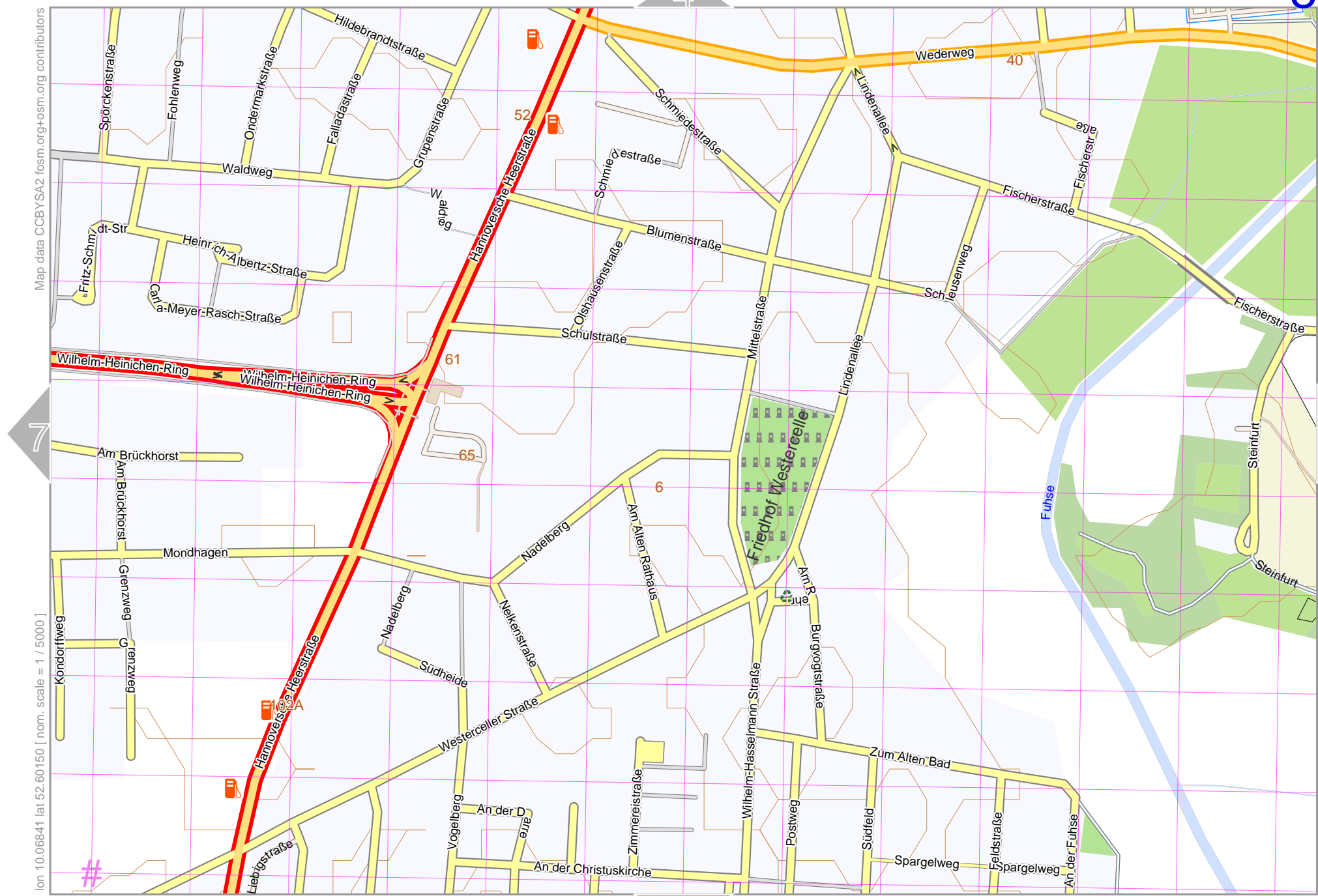
lon 10.050921, lat 52.60958

lon 10.03195, lat 52.60150 [nom. scale = 1 / 5000]

pdfmap, 20220718, 081750_Heide_10.00694_52.6014_821.pdf

UTM: 32 U easting 569.90 km northing 5828.50 km
 UTM-Grid-width = 100m
 Contour interval = 20m

Heide



Map data © CCBYSA2 foscsm.org+osm.org contributors

lon 10.06841 lat 52.60150 [nom. scale = 1 / 5000]

lon 10.08737 lat 52.60958

pdfmap: 20220718_081750_Heide_10.00684_52.6014_821.pdf

UTM: 32 U easting 572.40 km northing 5828.50 km
 UTM-Grid-width = 100m
 Contour interval = 20m



Map data © CCBYSA2 foscsm.org+osm.org contributors

lon 10.03195 lat 52.59386 [nom. scale = 1 / 5000]

lon 10.05092 lat 52.60194

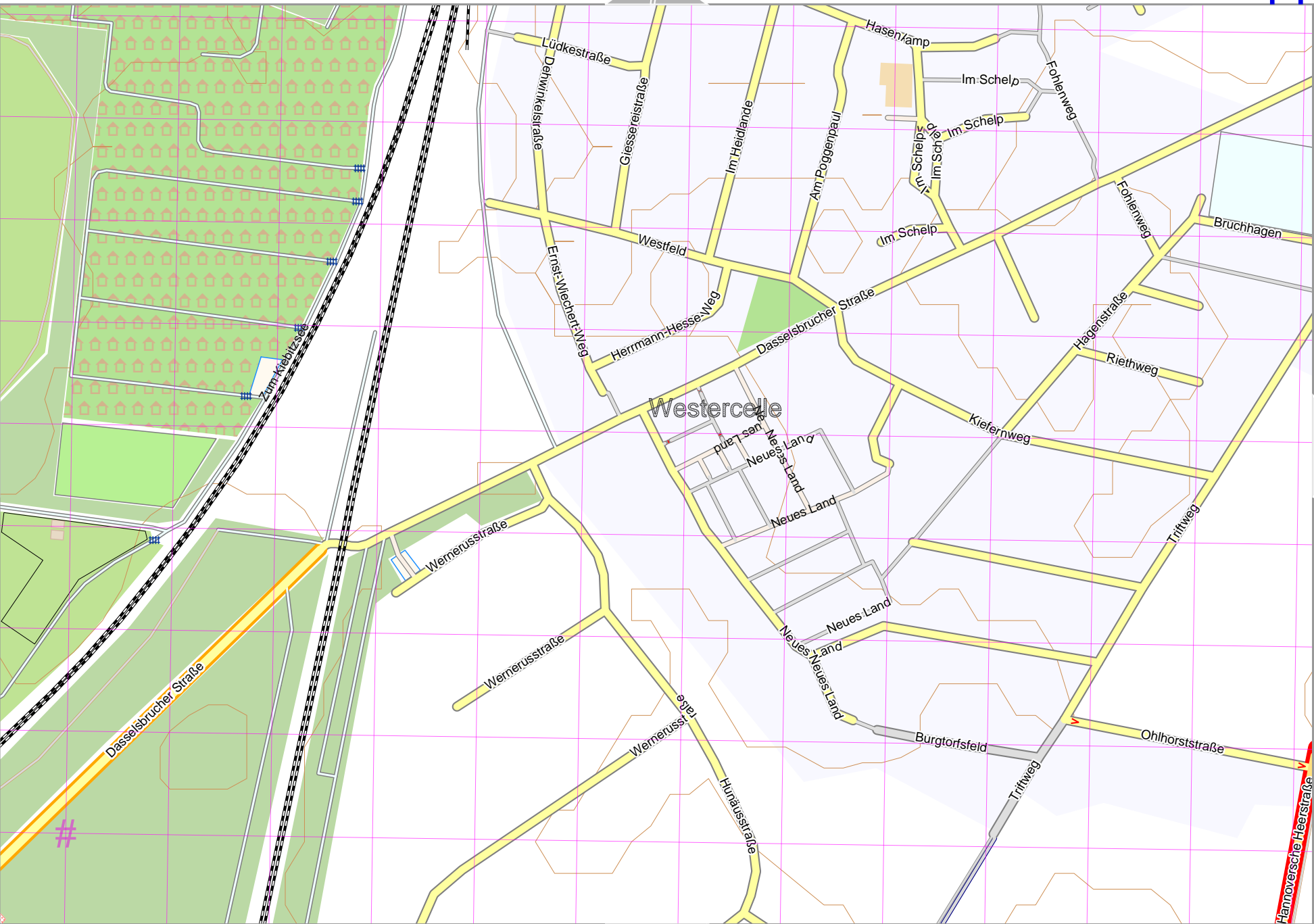
pdfmap, 20220718_081750_Heide_10.00694_52.6014_821.pdf

UTM: 32 U easting 570.00 km northing 5827.60 km
 UTM-Grid-width = 100m
 Contour interval = 20m

Heide

Map data © CCBYSA2 foscsm.org+osm.org contributors

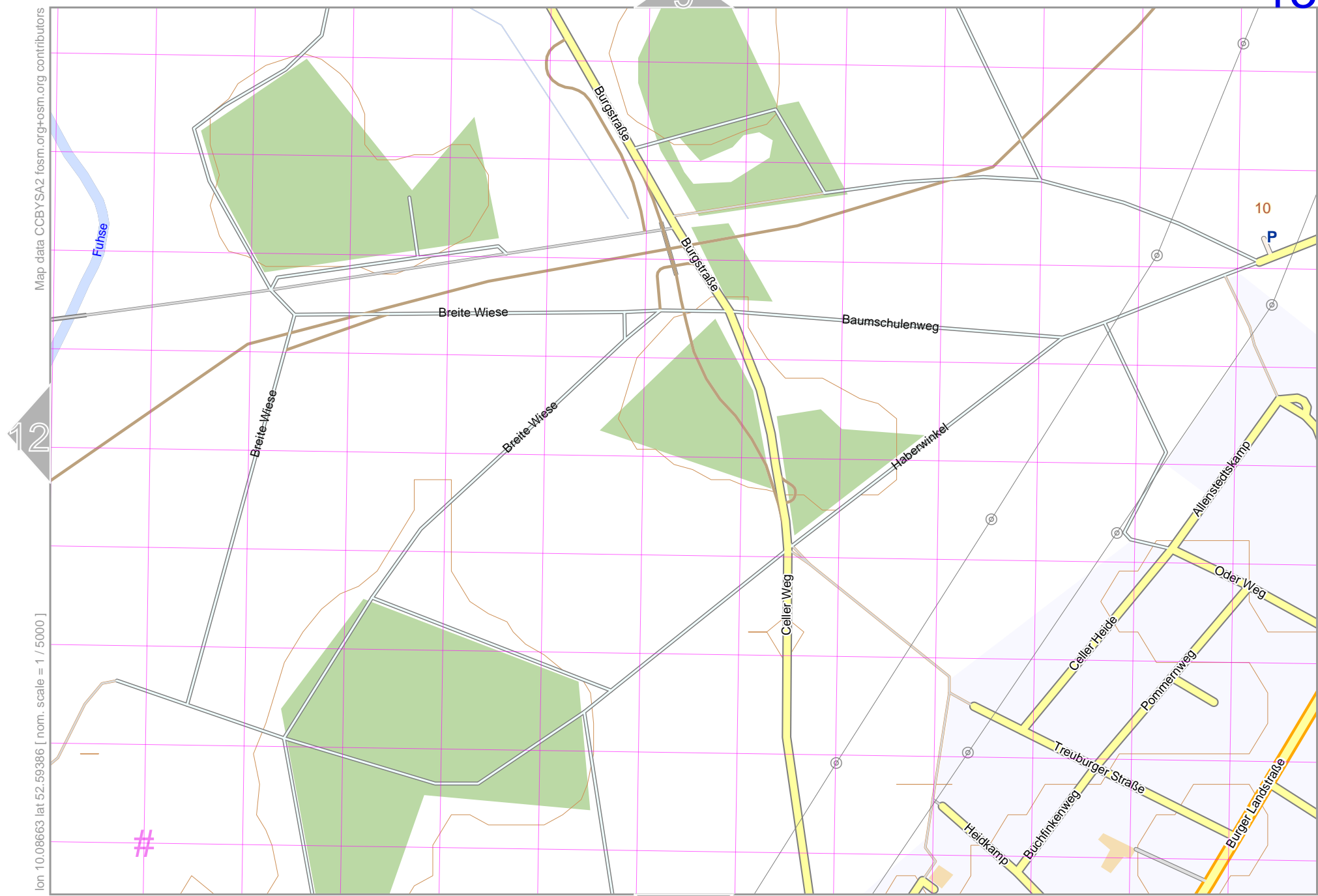
lon 10.05018 lat 52.59386 | nom. scale = 1 / 5000



lon 10.06914 lat 52.60194

pdfmap, 20220718, 081750_Heide_10.0694_52.6014_821.pdf

UTM: 32 U easting 571.20 km northing 5827.70 km
 UTM-Grid-width = 100m
 Contour interval = 20m



Map data © CCBYSA2 foscsm.org+osm.org contributors

lon 10.105601 lat 52.60194

pdfmap, 20220718, 081750_Heide, 10.00694, 52.6014, 821.pdf

lon 10.08663 lat 52.59386 [nom. scale = 1 / 5000]

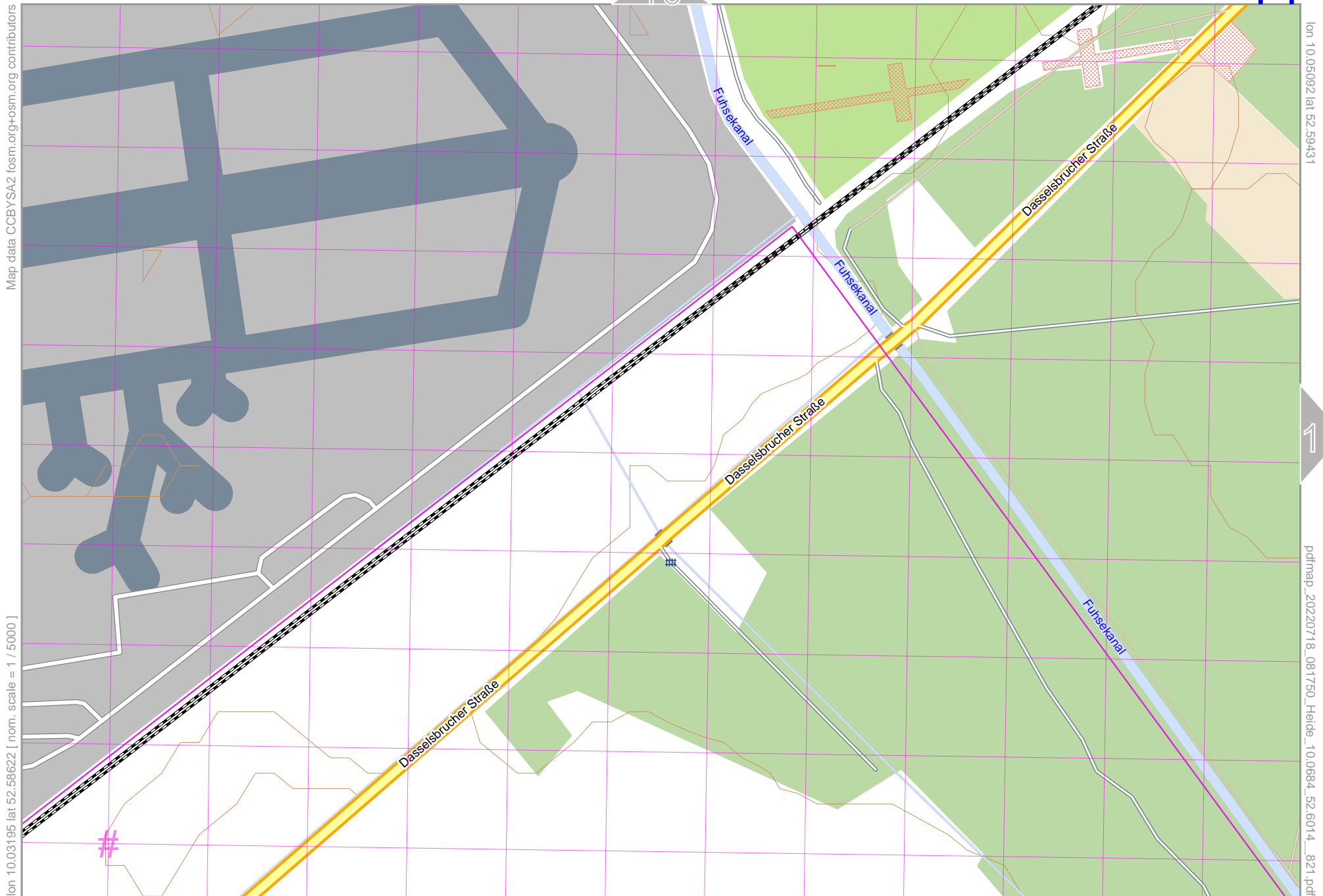
UTM: 32 U easting 573.70 km northing 5827.70 km
 UTM-Grid-width = 100m
 Contour interval = 20m

Heide

14

10

15



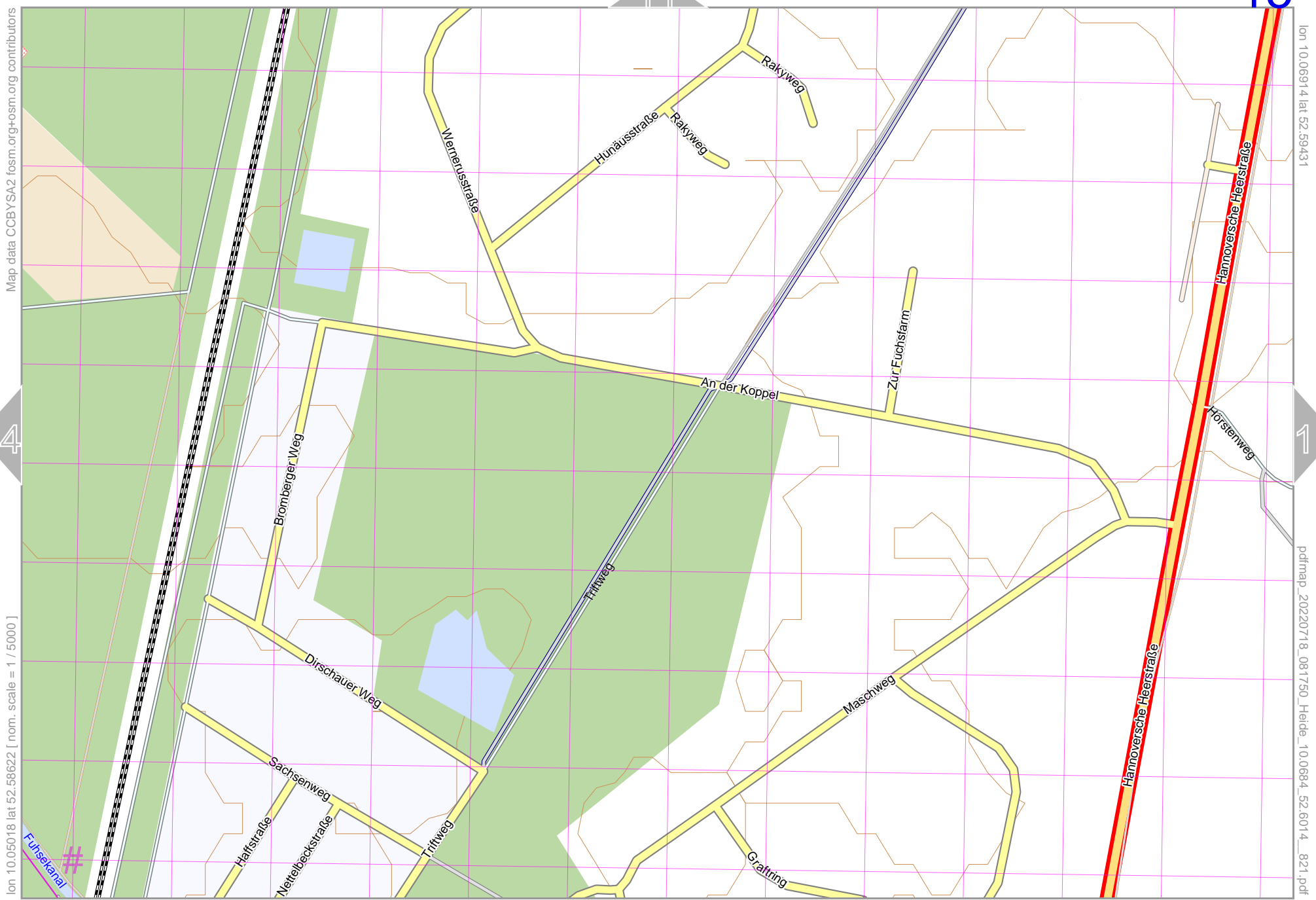
Map data © CCBYSA2 foscsm.org+osm.org contributors

lon 10.050921 lat 52.59431

lon 10.03195 lat 52.58622 [nom. scale = 1 / 5000]

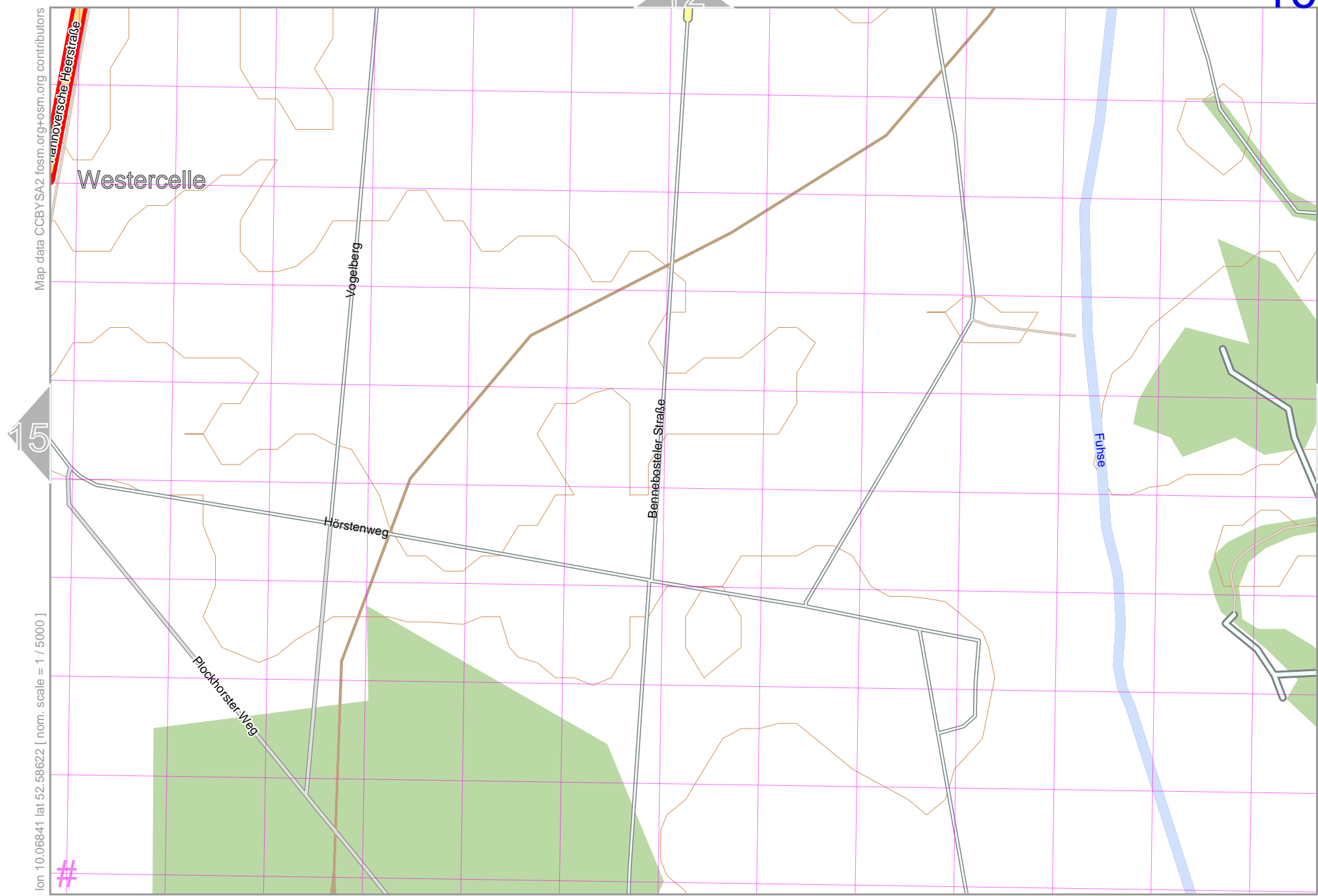
pdfmap, 20220718, 081750_Heide_10.00694_52.6014_821.pdf

UTM: 32 U easting 570.00 km northing 5826.80 km
 UTM-Grid-width = 100m
 Contour interval = 20m



14

16



Map data © OpenStreetMap contributors, CC-BY-SA, Imagery © Mapbox

lon 10.06841 lat 52.58622 [nom. scale = 1 / 5000]

lon 10.08737 lat 52.59431

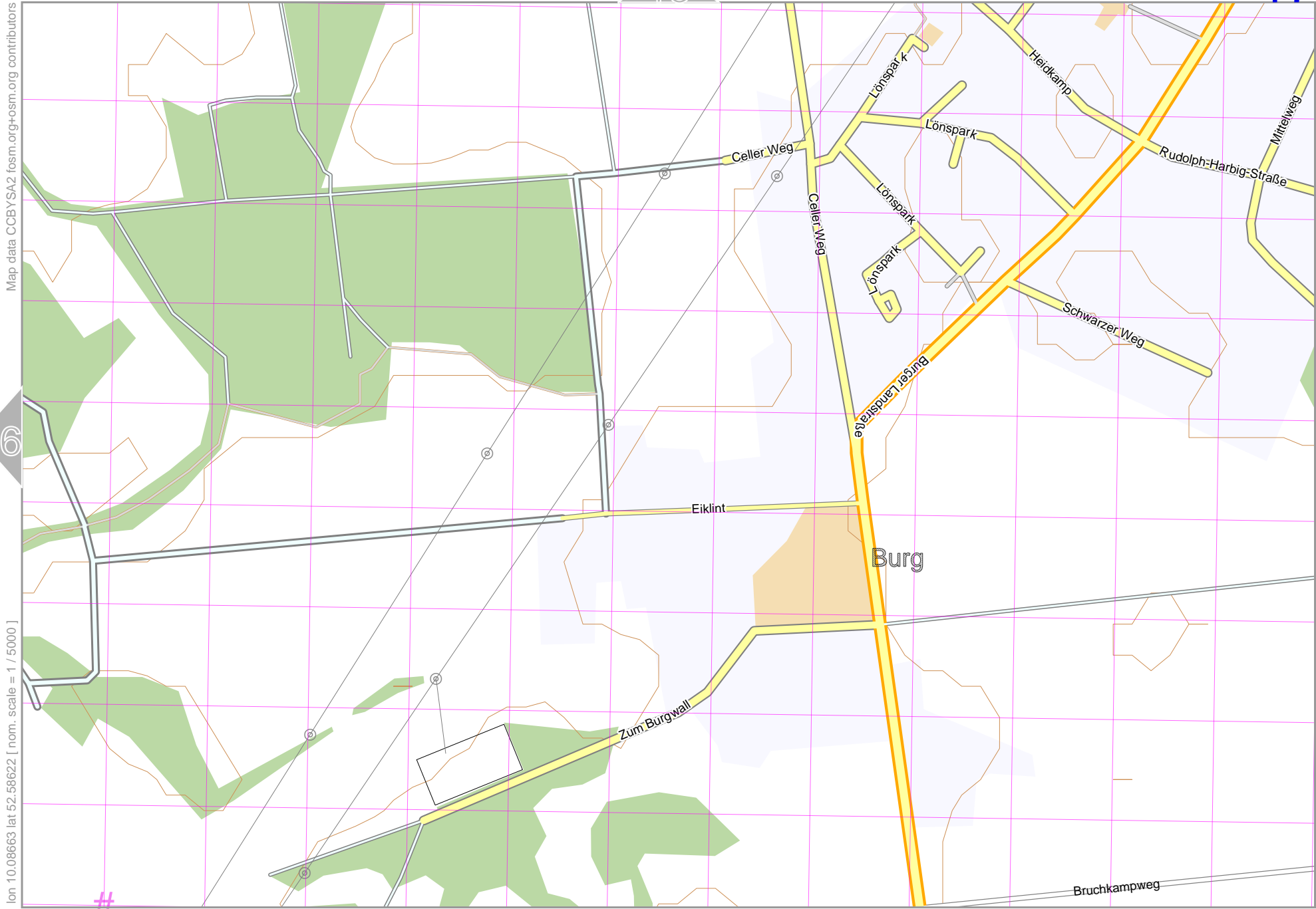
pdfmap_20220718_081750_Heide_10.0684_52.6014_821.pdf

UTM: 32 U easting 572.40 km northing 5826.80 km
 UTM-Grid-width = 100m
 Contour interval = 20m

Heide

13

17



Map data © OpenStreetMap contributors

lon 10.08663 lat 52.58622 [nom. scale = 1 / 5000]

lon 10.10560 lat 52.59431

pdfmap, 20220718, 081750_Heide_10.00694_52.6014_821.pdf

UTM: 32 U Easting 573.70 km northing 5826.80 km
 UTM-Grid-width = 100m
 Contour interval = 20m