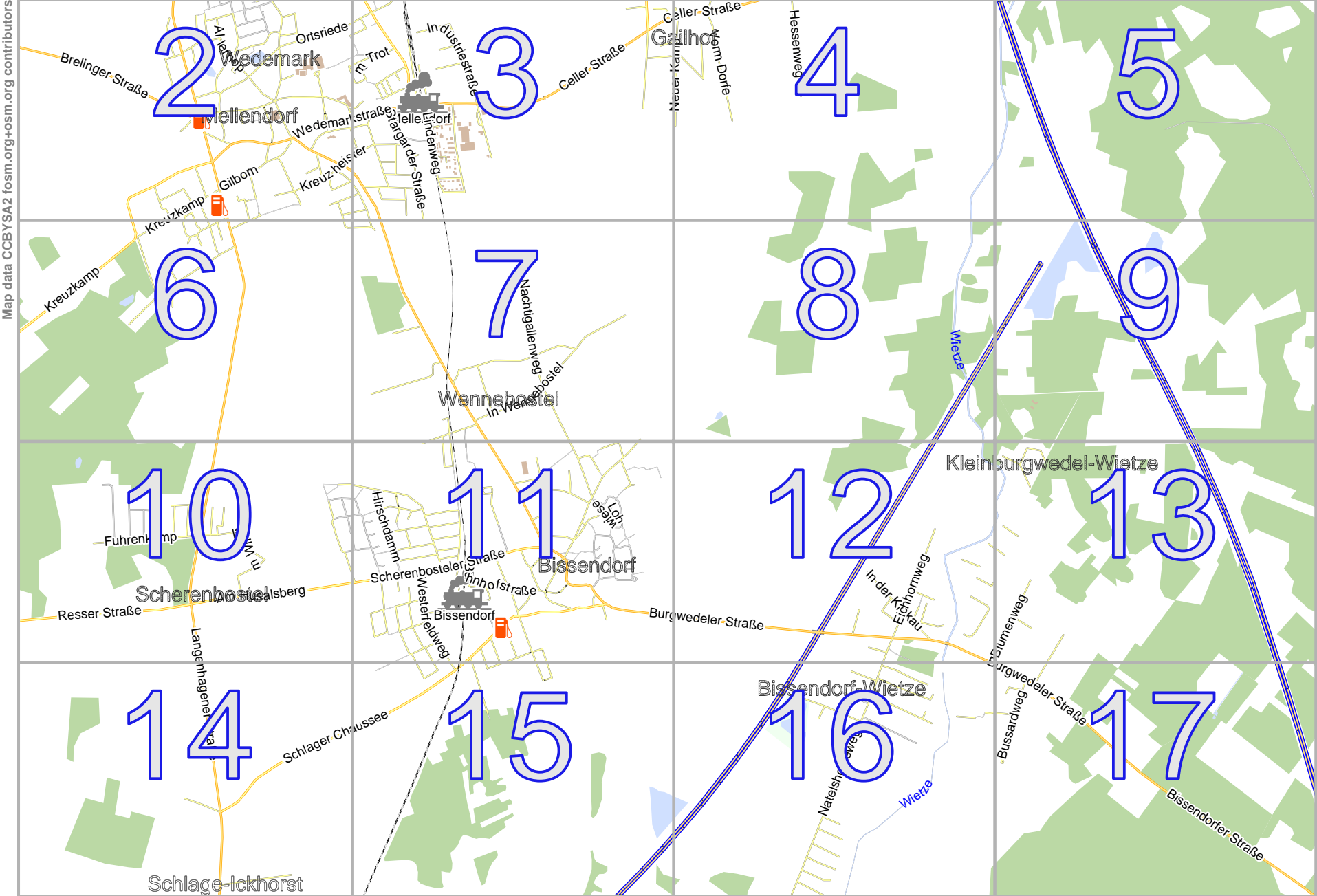


Map_Oberwesel_gross1

lon 9.82061 lat 52.55298

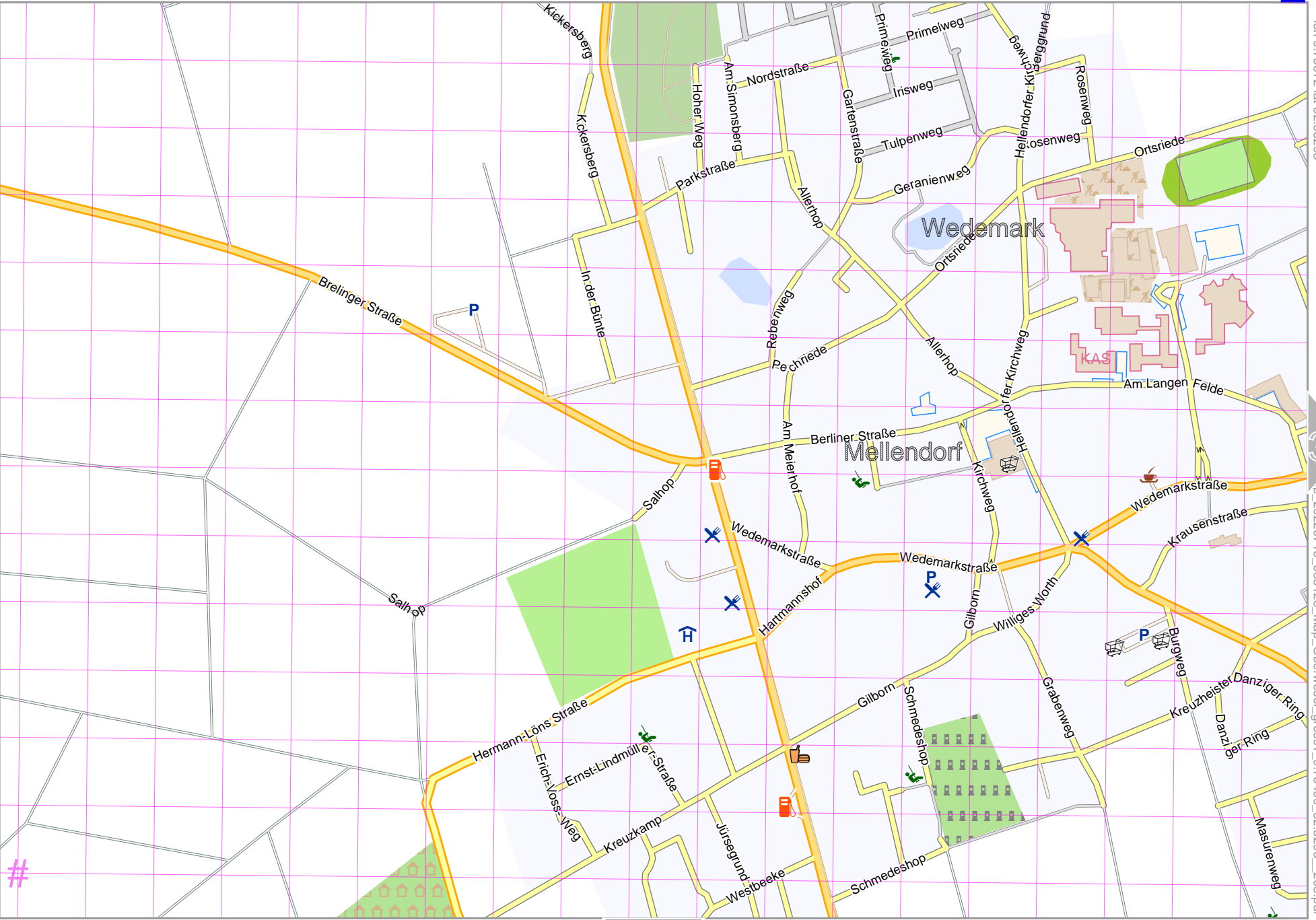


lon 9.71031 lat 52.50648
[nom. scale = 1 / 30000]

Map_Oberwesel_gross1

Map data CCBYSA2 fosc.org+osm.org contributors

lon 9.71031 lat 52.54085 [nom. scale = 1 / 7500]



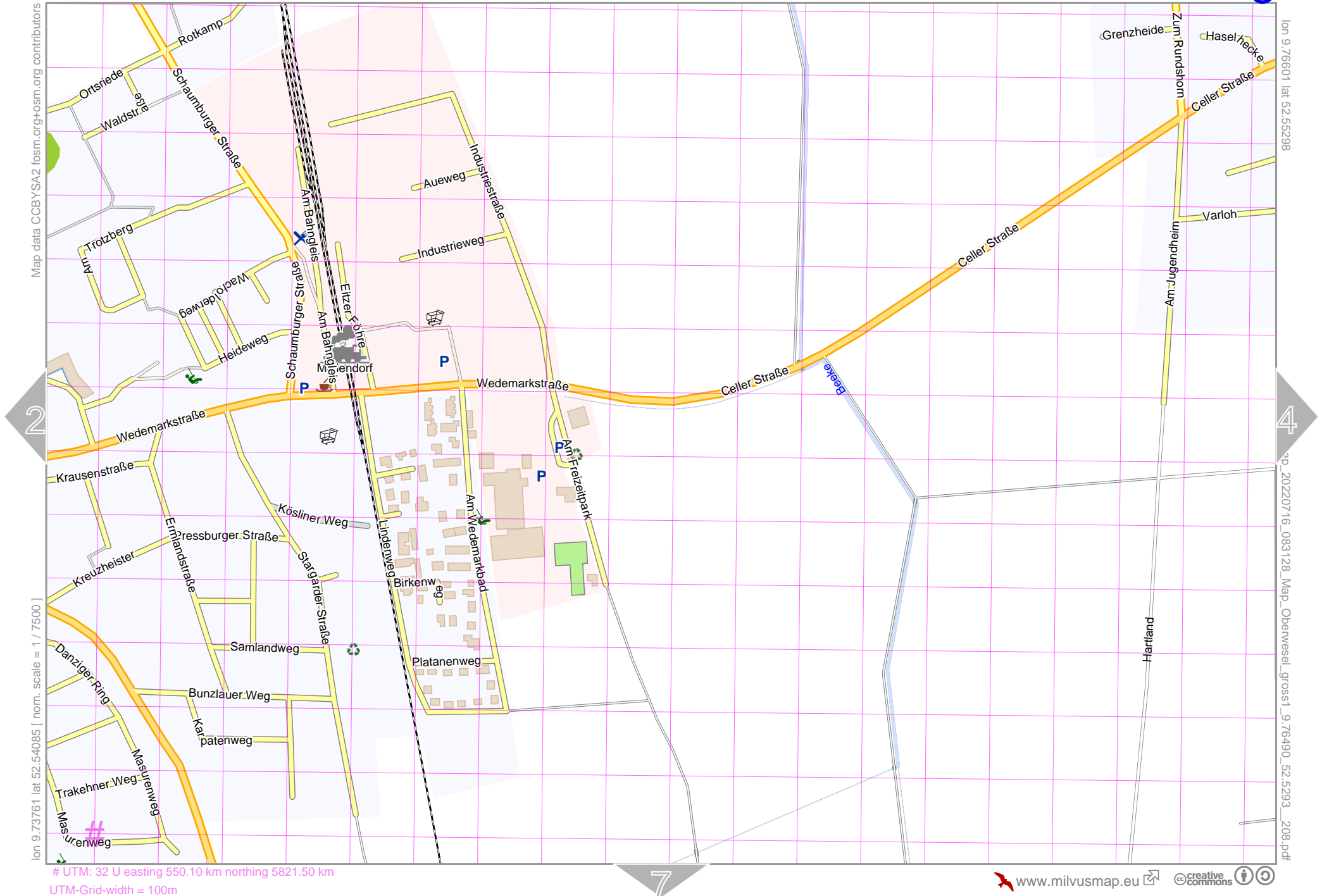
lon 9.73872 lat 52.55298

3

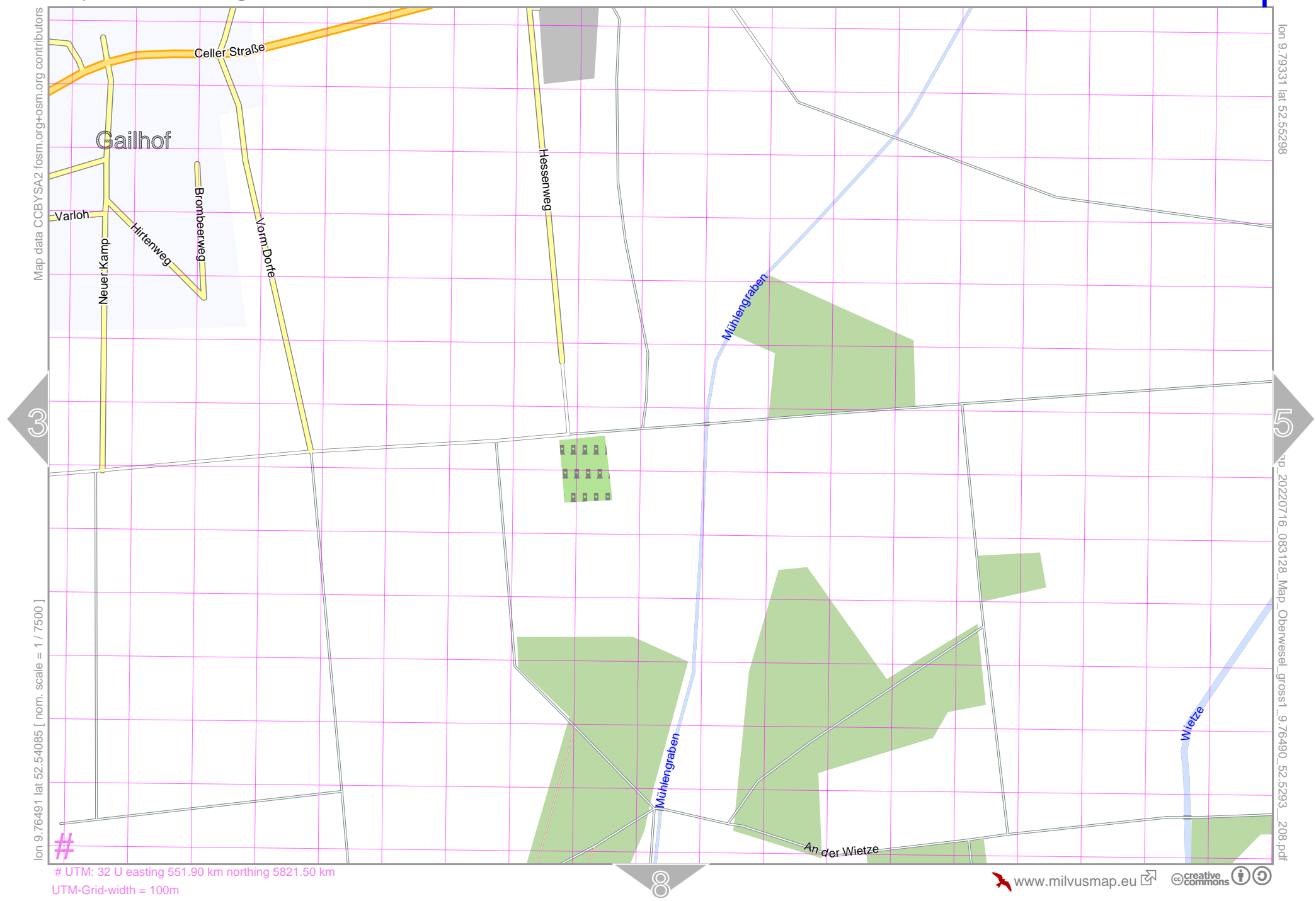
lon 9.76490 lat 52.5293 208.pdf

UTM: 32 U easting 548.20 km northing 5821.50 km
UTM-Grid-width = 100m

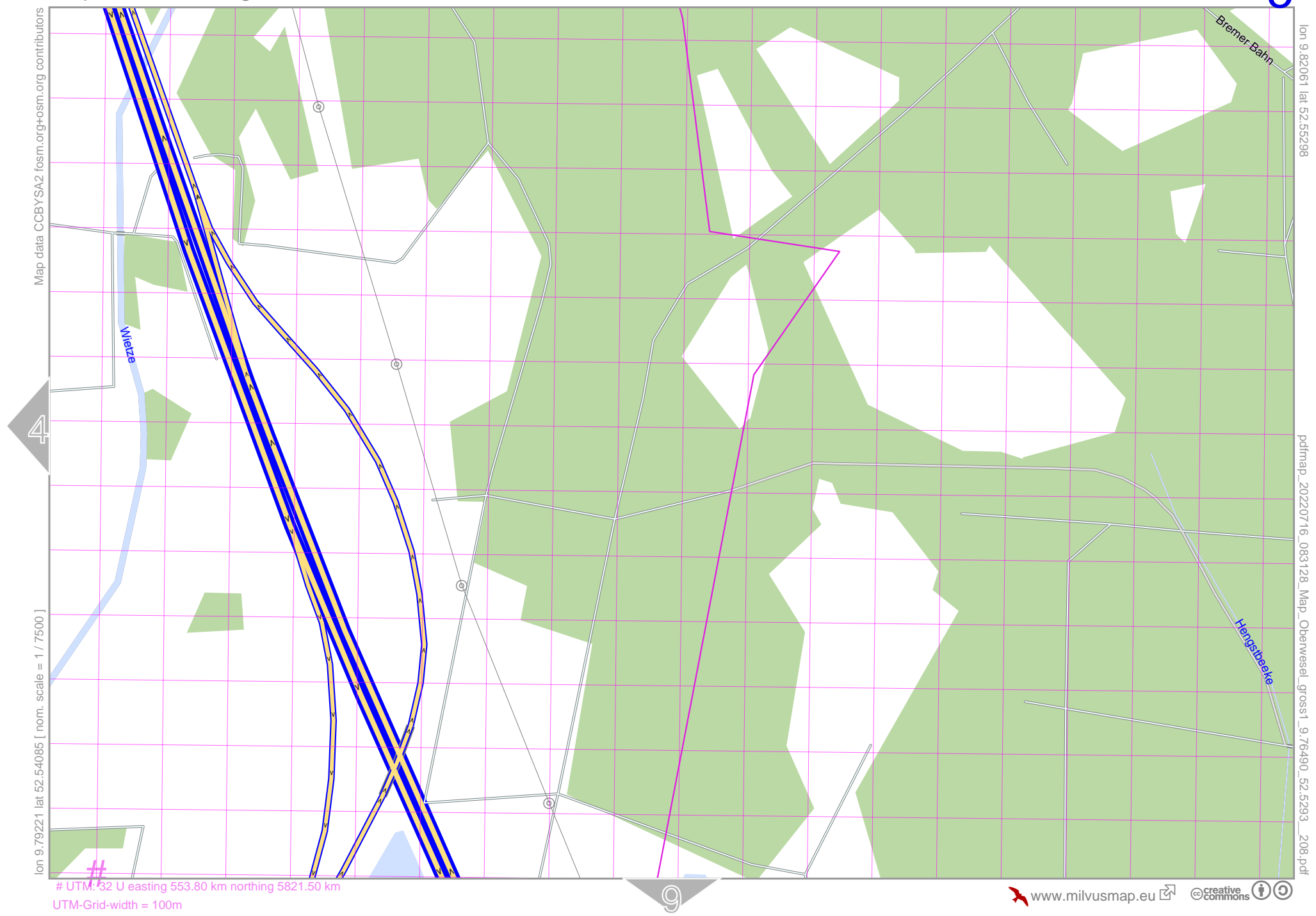
6

Map data CCBYSA2 [fosm.org+osm.org](https://www.fosm.org+osm.org) contributors

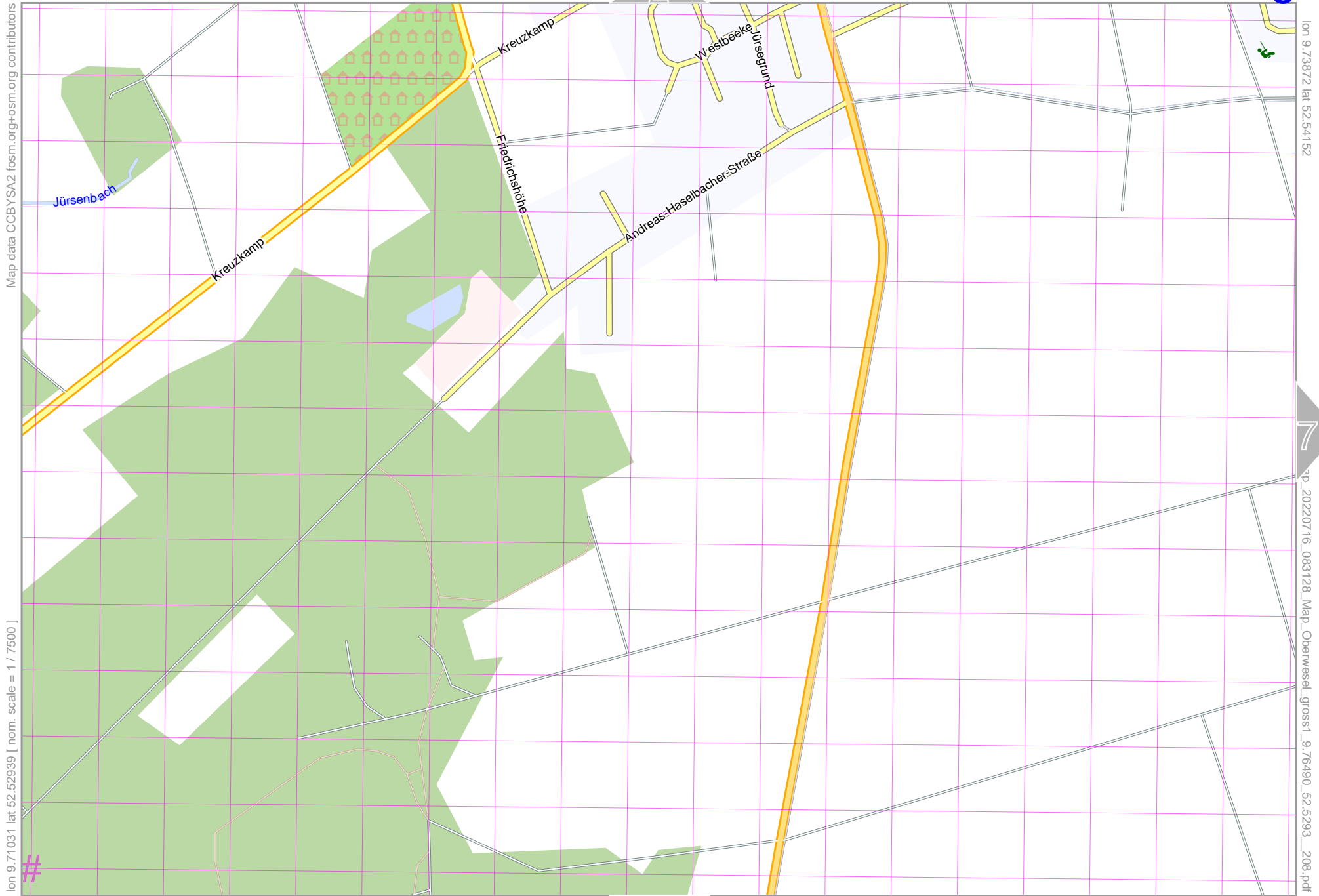
Map_Oberwesel_gross1



Map_Oberwesel_gross1

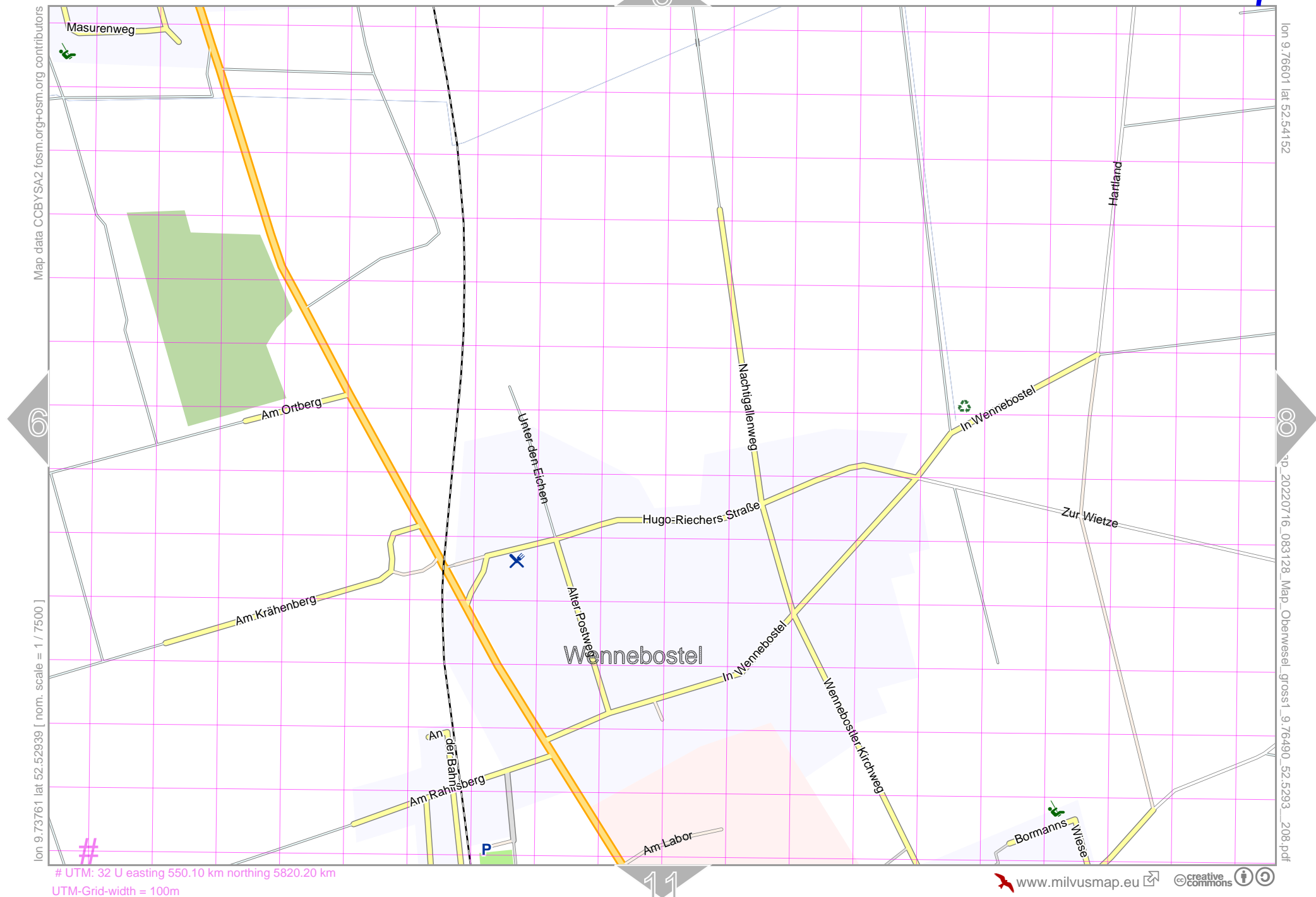


Map data CCBYSA2 fosc.org+osc.org contributors

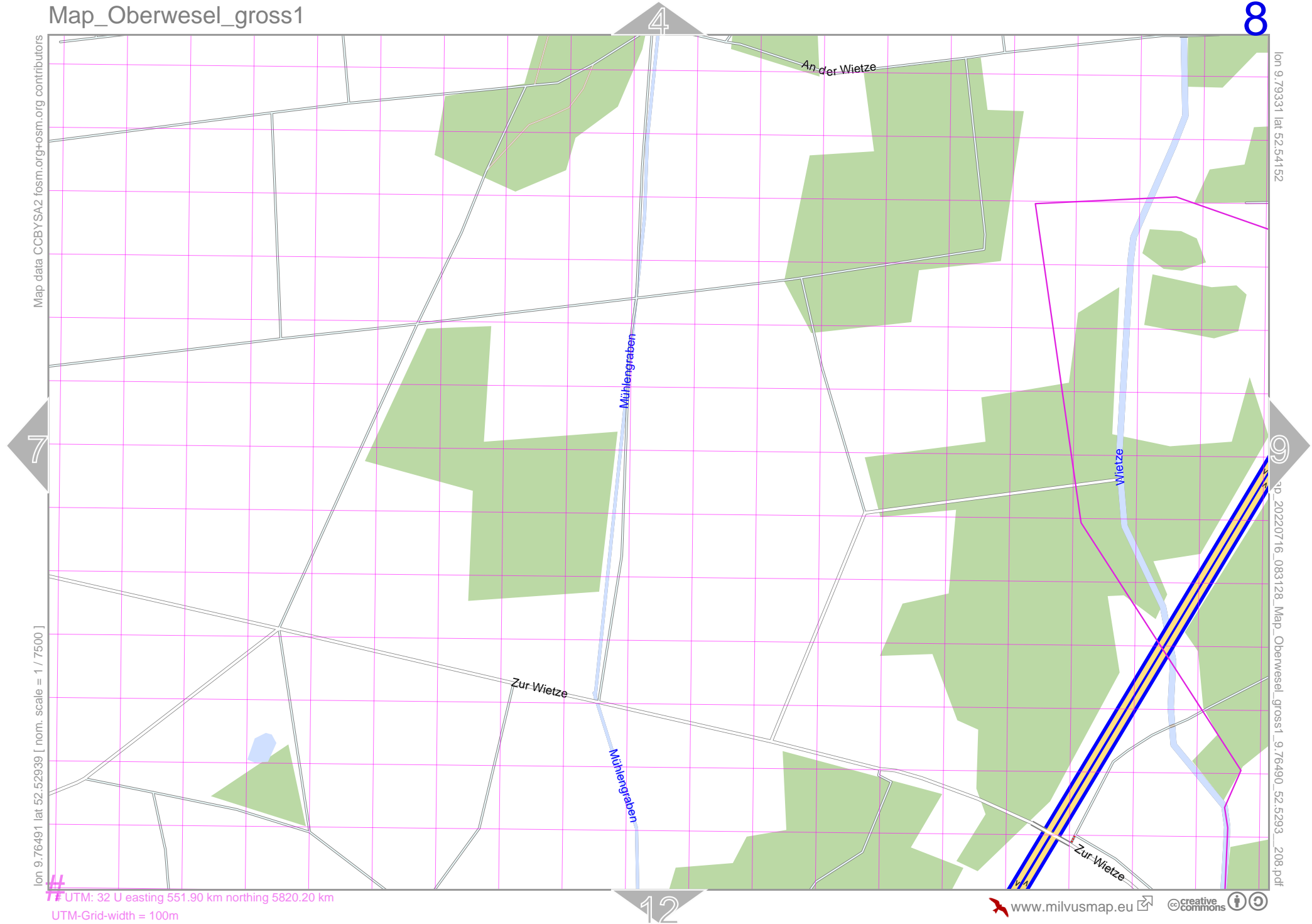


UTM: 32 U easting 548.20 km northing 5820.20 km
UTM-Grid-width = 100m

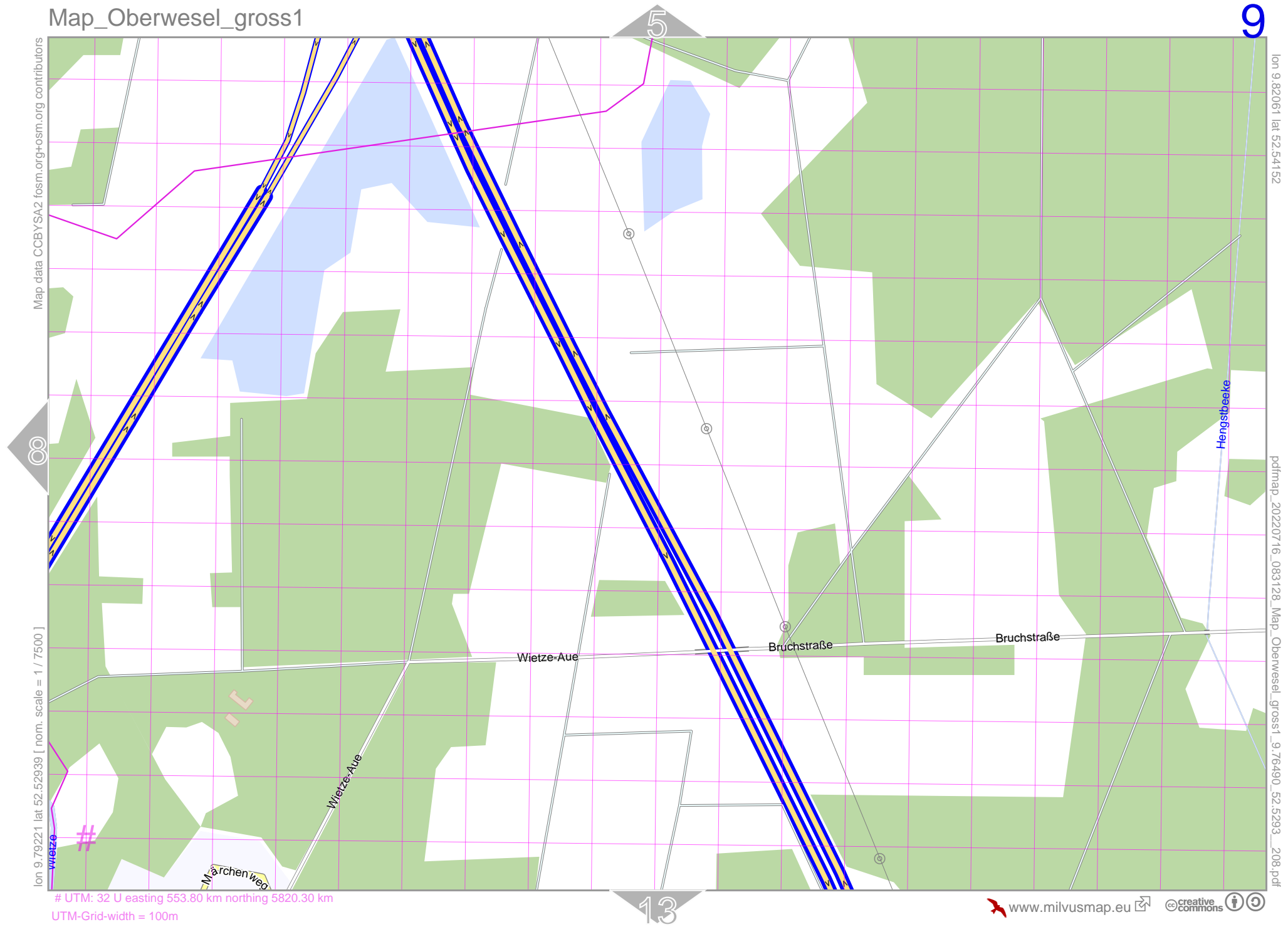
Map_Oberwesel_gross1



Map_Oberwesel_gross1



Map_Oberwesel_gross1



Map data CC BY SA 2.0 f osm.org contributors

lon 9.79221 lat 52.52939 [nom. scale = 1 / 7500]

UTM: 32 U easting 553.80 km northing 5820.30 km
UTM-Grid-width = 100m

lon 9.82061 lat 52.54152

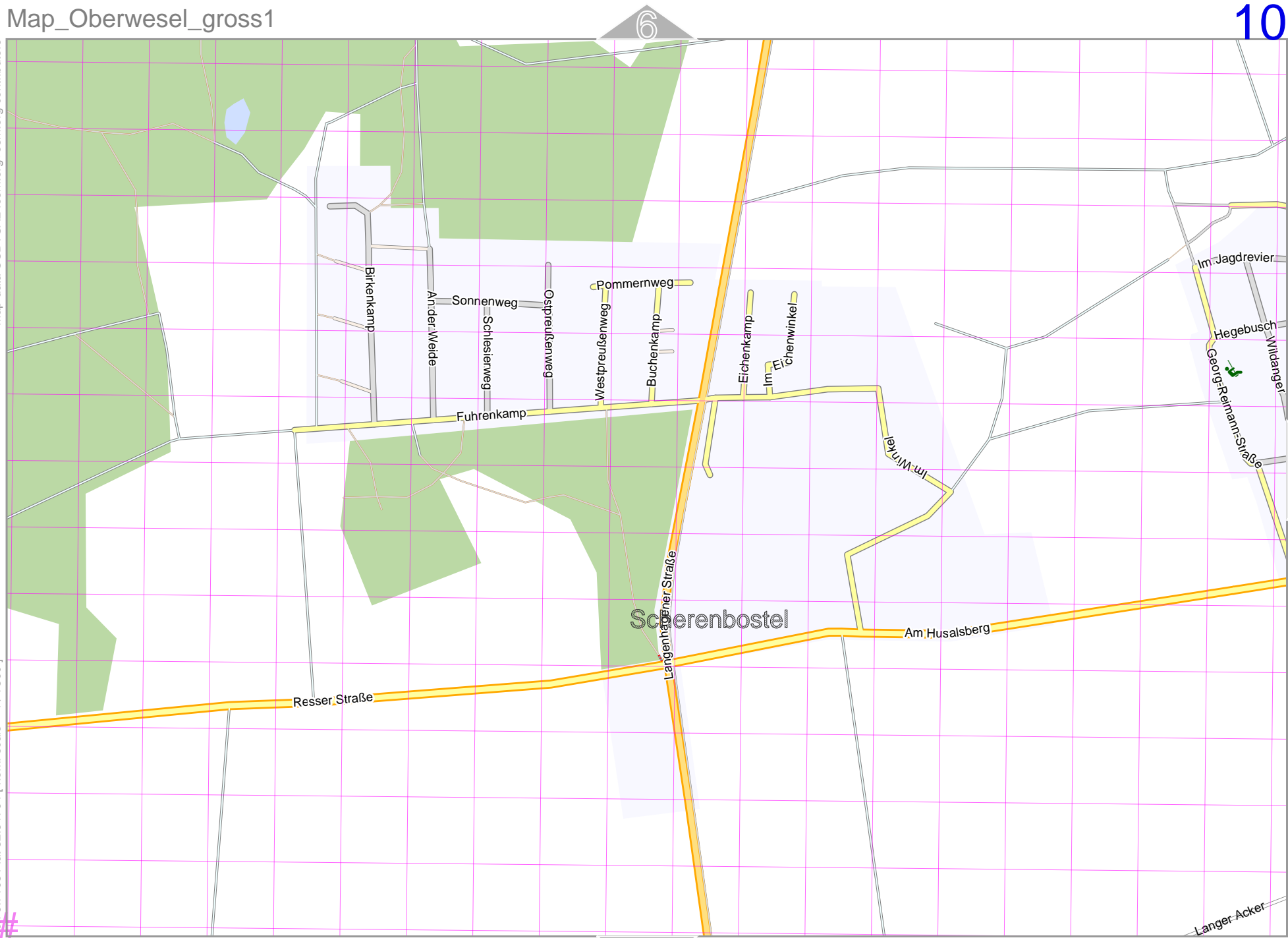
pdfmap_20220716_083128_Map_Oberwesel_gross1_9.76490_52.5293_208.pdf

Map_Oberwesel_gross1

Map data CC BY SA 2 f osm.org+osm.org contributors

lon 9.71031 lat 52.51794 [nom. scale = 1 / 7500]

UTM: 32 U easting 548.20 km northing 5818.90 km
UTM-Grid-width = 100m



lon 9.73872 lat 52.53007

lon 9.73872 lat 52.53007
p 20220716_083128_Map_Oberwesel_gross1_9.76490_52.5293_208.pdf



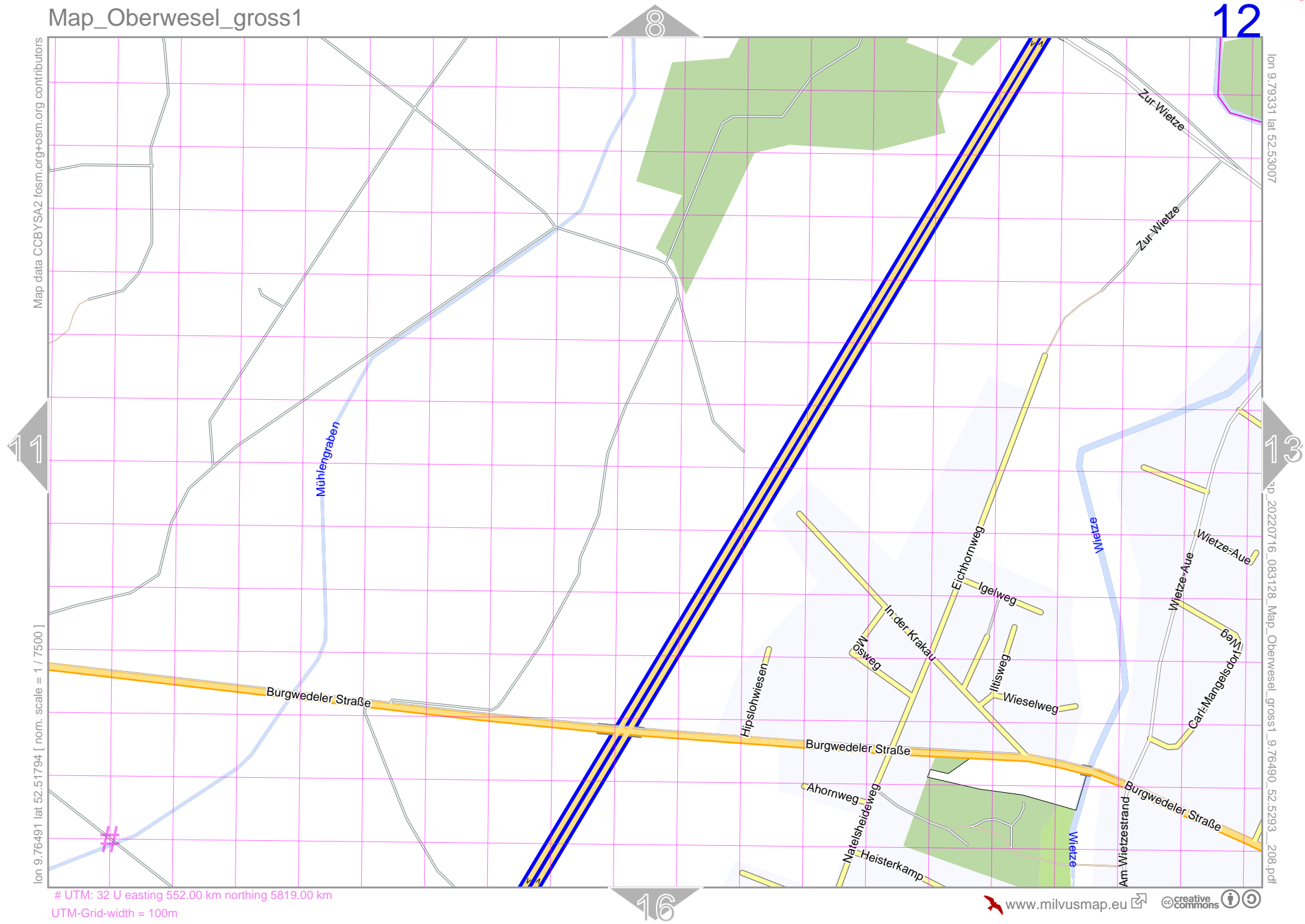
Map data CC BY SA 2.0 f osm.org+osm.org contributors
lon 9.73761 lat 52.51794 [nom. scale = 1 / 7500]

lon 9.76601 lat 52.53007
p 2022/07/16_083128_Map_Oberwesel_gross1_9.76490_52.5293_208.pdf

UTM: 32 U easting 550.10 km northing 5819.00 km
UTM-Grid-width = 100m

Map_Oberwesel_gross1

12



lon 9.79331 lat 52.53007

lon 9.76490 lat 52.5293

Map_Oberwesel_gross1



Map data CCBYSA2 fosc.org+osm.org contributors

lon 9.79221 lat 52.51794 [nom. scale = 1 / 7500]

lon 9.82061 lat 52.53007

pdfmap_20220716_083128_Map_Oberwesel_gross1_9.76490_52.5293_208.pdf

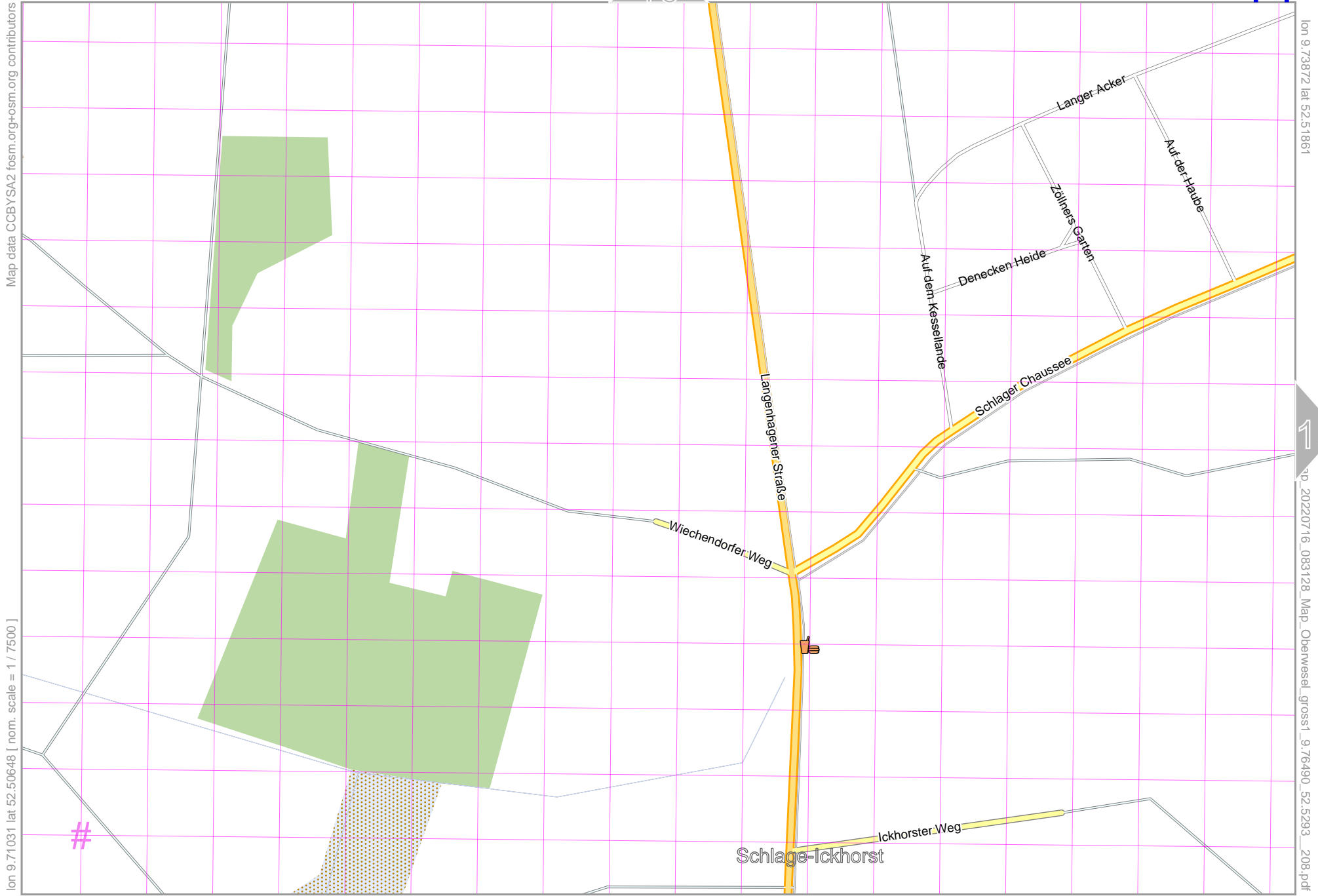
UTM: 32 U easting 553.80 km northing 5819.00 km
UTM-Grid-width = 100m

Map_Oberwesel_gross1

14

10

15



Map data CC BY SA 2 f o s m . o r g + o s m . o r g contributors

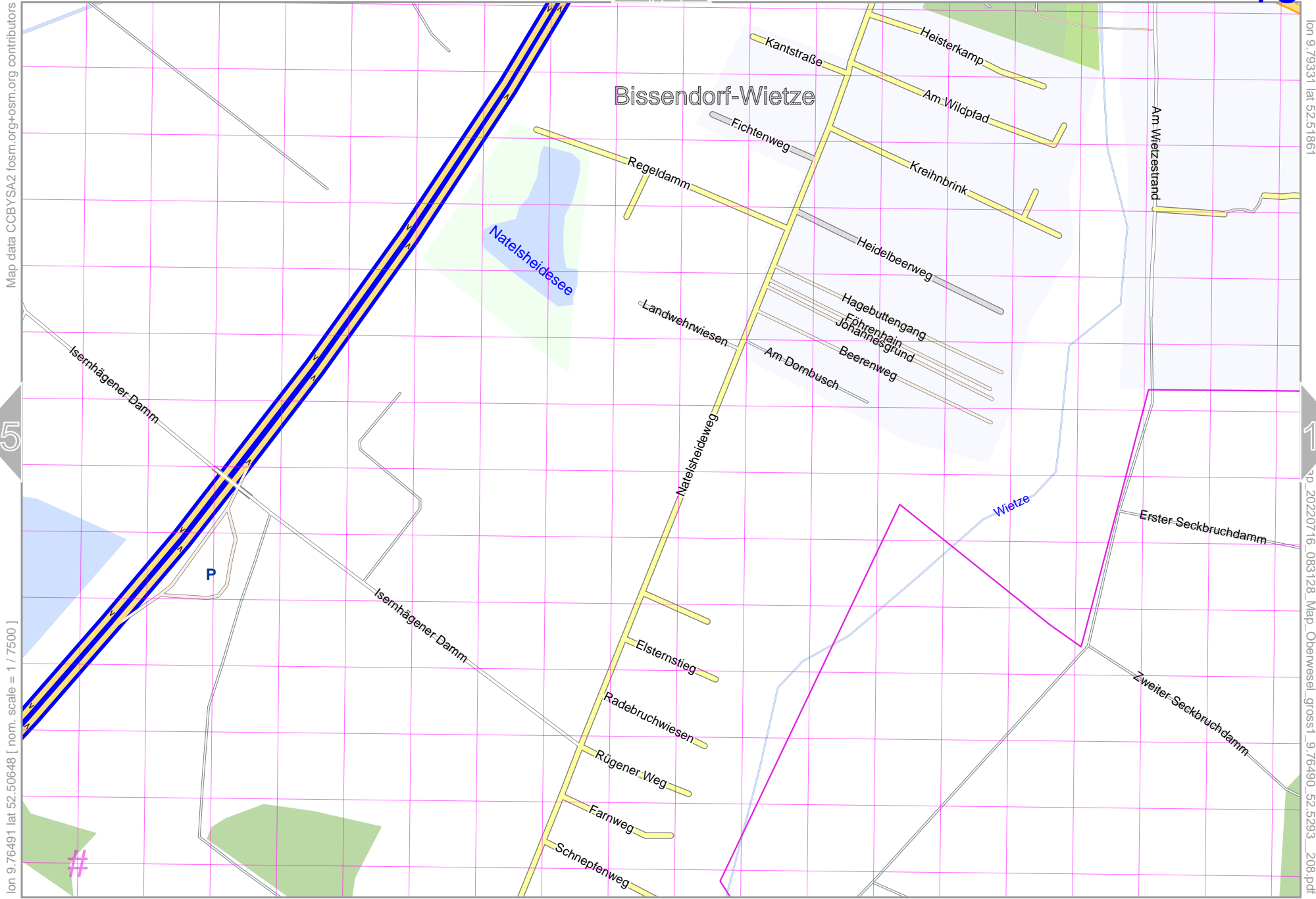
lon 9.71031 lat 52.50648 [nom. scale = 1 / 7500]

UTM: 32 U easting 548.30 km northing 5817.70 km
UTM-Grid-width = 100m

Map data CCBYSA2 fosc.org+osm.org contributors



 www.milvusmap.eu 



Map data CC BY SA 2.0 f osm.org+osm.org contributors

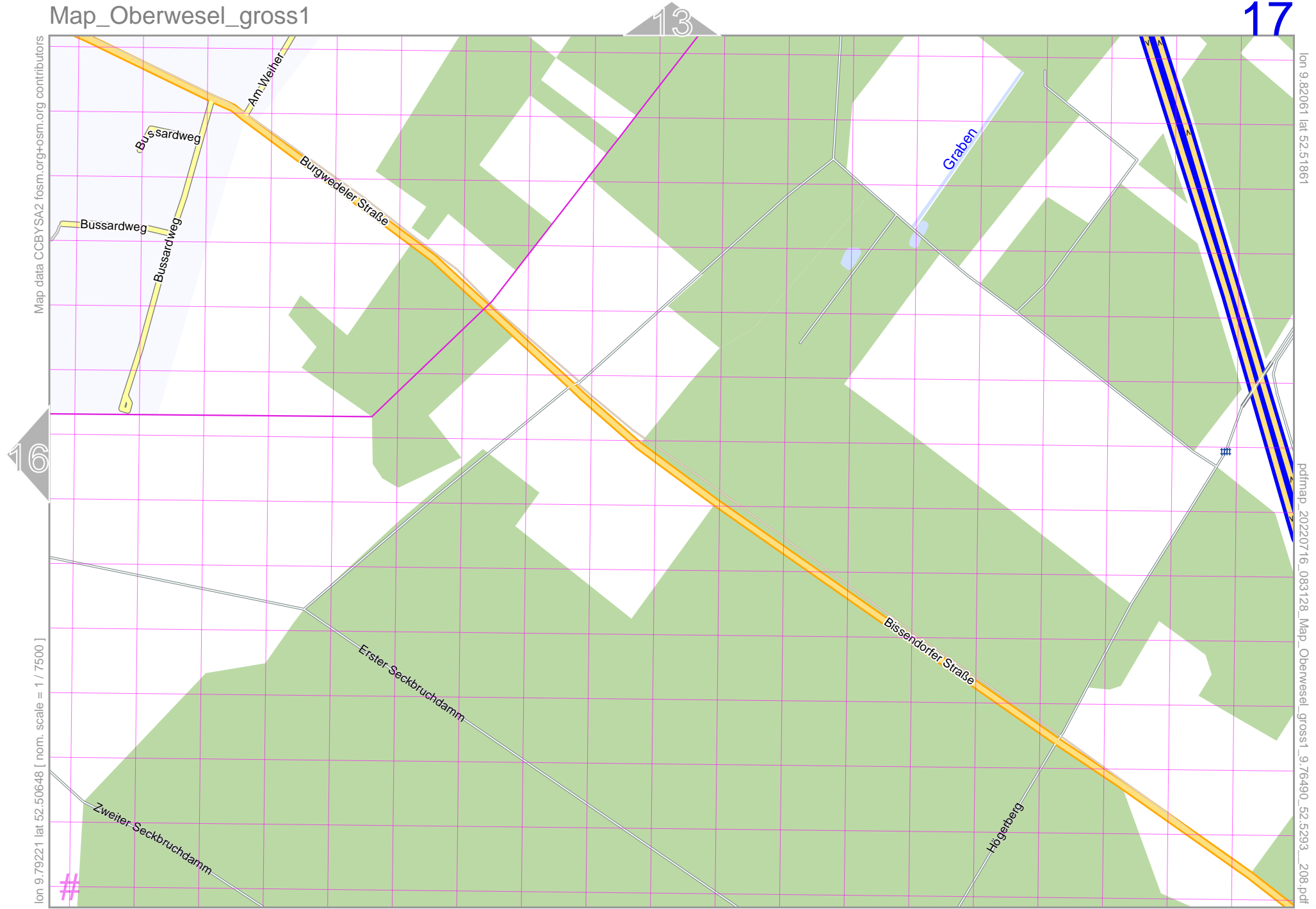
lon 9.76491 lat 52.50648 [nom. scale = 1 / 7500]

lon 9.79331 lat 52.51861

lon 9.76491 lat 52.50648 [nom. scale = 1 / 7500]

UTM: 32 U easting 552.00 km northing 5817.70 km
UTM-Grid-width = 100m

Map_Oberwesel_gross1



Map data CC BY SA 2.0 f osm.org+osm.org contributors

lon 9.79221 lat 52.50648 [nom. scale = 1 / 7500]

lon 9.82061 lat 52.51861 pdfmap_20220716_083128_Map_Oberwesel_gross1_9.76490_52.5293_208.pdf

UTM: 32 U easting 553.80 km northing 5817.70 km
UTM-Grid-width = 100m